

Nipomo Mesa Supplemental Water Project Assessment District No. 1


Nipomo Community Services District
State of California



Part V
Assessment Diagram

For
Nipomo Community Services District

February 2012 Draft



ASSESSMENT DIAGRAM

NIPOMO MESA
SUPPLEMENTAL
SERVICES DISTRICT
ASSESSMENT DISTRICT
NO.1

NIPOMO COMMUNITY
SERVICES DISTRICT
STATE OF CALIFORNIA

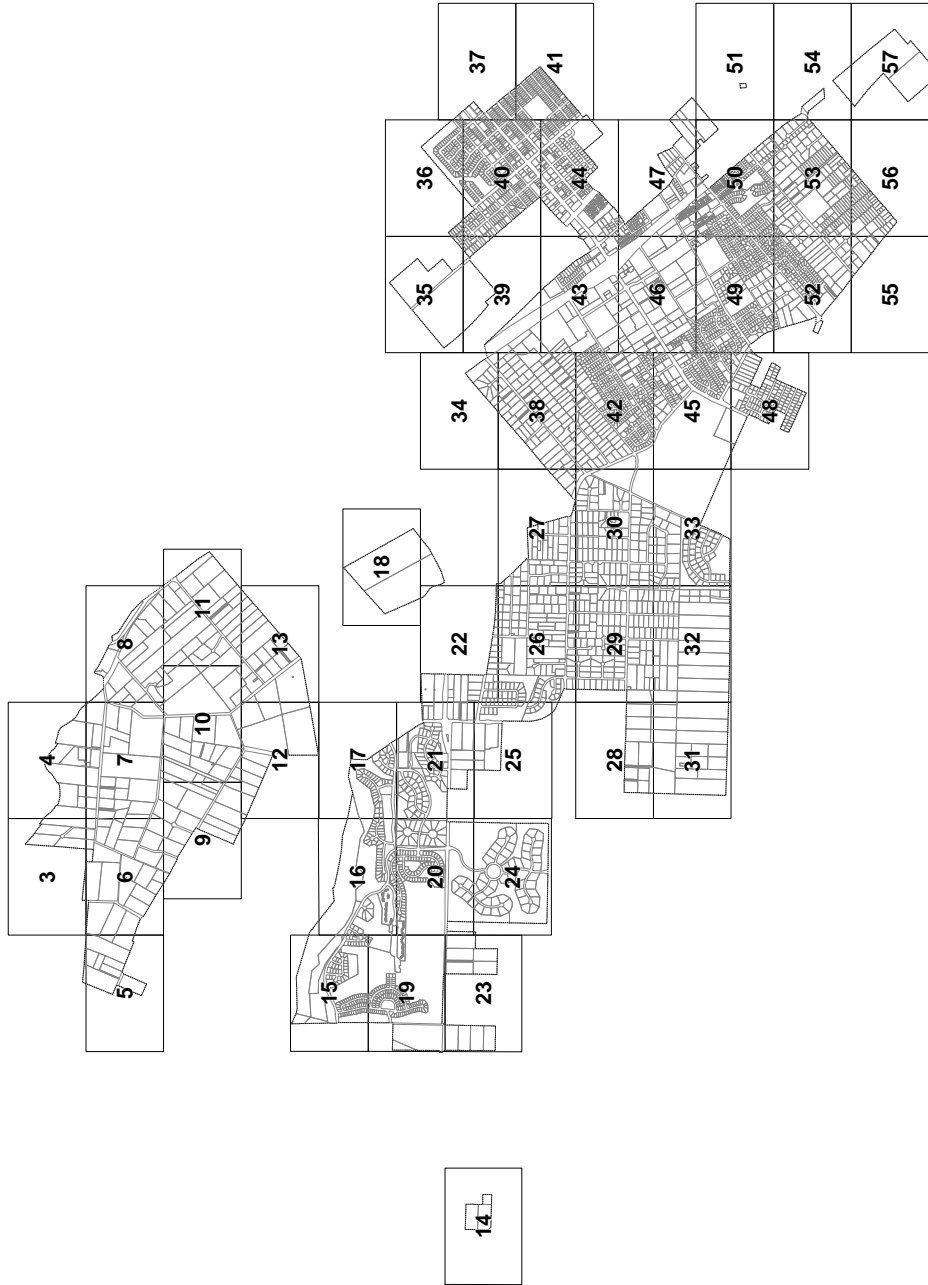
Legend

-  ASSESSMENT BOUNDARY
-  ASSESSOR PARCEL
-  DIAGRAM SHEET



1 inch = 3,200 Feet
0 1,600 3,200

SHEET:
1 OF 59



LOTS ON THIS SHEET ARE
EASELMENTS OF THE
MAP COUNTY OF SAN LUIS
OBISPO, CA; BK 080 PGS:
072, 078, 079, 081, 082, 083,
084, 085, 086, 087, 088, 089,
095, 101, 102, 103, 111, 121,
122, 123, 131, 132, 133, 134,
135, 146, 147, 148, 149, 150,
151, 152, 153, 154, 155,
156, 157, 161, 162, 163, 164,
165, 166, 167, 168, 169, 170,
171, 172, 173, 174, 175, 176,
177, 178, 179, 180, 181, 182,
183, 184, 185, 186, 187, 188,
189, 190, 191, 192, 193, 194,
195, 196, 197, 198, 199, 200,
201, 202, 203, 204, 205, 206,
207, 208, 209, 210, 211, 212,
213, 214, 215, 216, 217, 218,
219, 220, 221, 222, 223, 224,
225, 226, 227, 228, 229, 230,
231, 232, 233, 234, 235, 236,
237, 238, 239, 240, 241, 242,
243, 244, 245, 246, 247,
248, 249, 250, 251, 252, 253,
254, 255, 256, 257, 258, 259,
260, 261, 262, 263, 264, 265,
266, 267, 268, 269, 270, 271,
272, 273, 274, 275, 276, 277,
278, 279, 280, 281, 282, 283,
284, 285, 286, 287, 288, 289,
290, 291, 292, 293, 294, 295,
296, 297, 298, 299, 300, 301,
302, 303, 304, 305, 306, 307,
308, 309, 310, 311, 312, 313,
314, 315, 316, 317, 318, 319,
320, 321, 322, 323, 324, 325,
326, 327, 328, 329, 330, 331,
332, 333, 334, 335, 336, 337,
338, 339, 340, 341, 342,
343, 344, 345, 346, 347,
348, 349, 350, 351, 352, 353,
354, 355, 356, 357, 358, 359,
360, 361, 362, 363, 364, 365,
366, 367, 368, 369, 370, 371,
372, 373, 374, 375, 376, 377,
378, 379, 380, 381, 382, 383,
384, 385, 386, 387, 388, 389,
390, 391, 392, 393, 394, 395,
396, 397, 398, 399, 400, 401,
402, 403, 404, 405, 406, 407,
408, 409, 410, 411, 412,
413, 414, 415, 416, 417, 418,
419, 420, 421, 422, 423, 424,
425, 426, 427, 428, 429, 430,
431, 432, 433, 434, 435, 436,
437, 438, 439, 440, 441, 442,
443, 444, 445, 446, 447,
448, 449, 450, 451, 452, 453,
454, 455, 456, 457, 458, 459,
460, 461, 462, 463, 464, 465,
466, 467, 468, 469, 470, 471,
472, 473, 474, 475, 476, 477,
478, 479, 480, 481, 482, 483,
484, 485, 486, 487, 488, 489,
490, 491, 492, 493, 494, 495,
496, 497, 498, 499, 500, 501,
502, 503, 504, 505, 506, 507,
508, 509, 510, 511, 512, 513,
514, 515, 516, 517, 518, 519,
520, 521, 522, 523, 524, 525,
526, 527, 528, 529, 530, 531,
532, 533, 534, 535, 536, 537,
538, 539, 540, 541, 542, 543,
544, 545, 546, 547, 548, 549,
550, 551, 552, 553, 554, 555, 556,
557, 558, 559, 560, 561, 562,
563, 564, 565, 566, 567, 568,
569, 570, 571, 572, 573, 574, 575, 576,
577, 578, 579, 580, 581, 582,
583, 584, 585, 586, 587, 588,
589, 590, 591, 592, 593, 594,
595, 596, 597, 598, 599, 600.

ASSESSMENT NUMBER INDEX




SHEET NUMBER:	ASSESSMENT NUMBER:	SHEET NUMBER:	ASSESSMENT NUMBER:
SHEET 3	0001-0004	SHEET 32	1297-1339
SHEET 4	0005-0011	SHEET 33	1340-1409
SHEET 5	0012-0018	SHEET 34	1410-1419
SHEET 6	0019-0040	SHEET 35	1420-1424
SHEET 7	0041-0062	SHEET 36	1425-1501
SHEET 8	0063-0081	SHEET 37	1502-1547
SHEET 9	0082-0095	SHEET 38	1548-1637
SHEET 10	0096-0115	SHEET 39	1638-1655
SHEET 11	0116-0139	SHEET 40	1656-2014
SHEET 12	0140-0146	SHEET 41	2015-2139
SHEET 13	0147-0163	SHEET 42	2140-2475
SHEET 14	0164-0166	SHEET 43	2476-2552
SHEET 15	0167-0271	SHEET 44	2553-2808
SHEET 16	0272-0371	SHEET 45	2809-2970
SHEET 17	0372-0422	SHEET 46	2971-3101
SHEET 18	0423-0424	SHEET 47	3102-3248
SHEET 19	0425-0569	SHEET 48	3249-3374
SHEET 20	0570-0701	SHEET 49	3375-3730
SHEET 21	0702-0791	SHEET 50	3731-4105
SHEET 22	0792-0821	SHEET 51	4106-4107
SHEET 23	0822-0830	SHEET 52	4108-4294
SHEET 24	0831-0882	SHEET 53	4295-4445
SHEET 25	0883-0895	SHEET 54	4446-4447
SHEET 26	0896-1010	SHEET 55	4448-4453
SHEET 27	1011-1057	SHEET 56	4454-4506
SHEET 28	1058-1066	SHEET 57	4507-4508
SHEET 29	1067-1172	SHEET 58	4509-4539
SHEET 30	1173-1278	SHEET 59	4540-4598
SHEET 31	1279-1296		


**ASSESSMENT
DIAGRAM**

NIPOMO MESA
SUPPLEMENTAL
SERVICES DISTRICT
ASSESSMENT DISTRICT
NO.1


NIPOMO COMMUNITY
SERVICES DISTRICT
STATE OF CALIFORNIA

Legend

-  ASSESSOR PARCEL
-  ASSESSOR PARCEL
-  ASSESSOR PARCEL



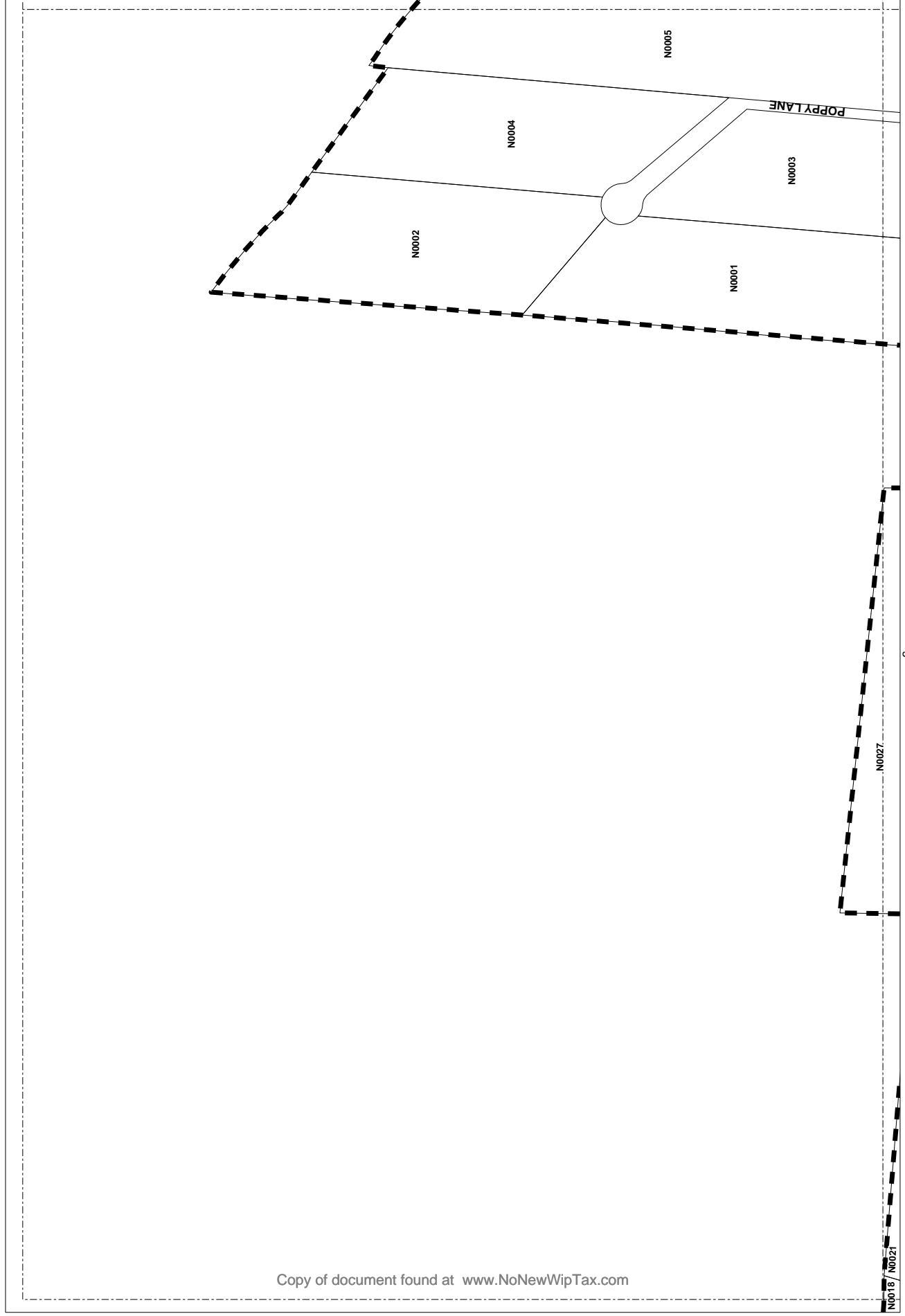
1 inch = 200 Feet



**SHEET:
3 OF 59**



LOTS ON THIS SHEET ARE
BASED UPON THE 1992
MAP COUNTY OF SAN LUIS
OBISPO, CA; BK 080 PGS:
072, 078, 079, 081, 082, 083,
084, 085, 086, 087, 088, 089,
095, 101, 102, 103, 111, 121,
122, 123, 131, 132, 133, 134,
135, 146, 147, 148, 149, 150,
151, 152, 153, 154, 155, 156,
157, 158, 159, 160, 161, 162,
163, 164, 165, 166, 167, 168,
169, 170, 171, 172, 173, 174,
175, 176, 177, 178, 179, 180,
181, 182, 183, 184, 185, 186,
187, 188, 189, 190, 191, 192,
193, 194, 195, 196, 197, 198,
199, 200, 201, 202, 203, 204,
205, 206, 207, 208, 209, 210,
211, 212, 213, 214, 215, 216,
217, 218, 219, 220, 221, 222,
223, 224, 225, 226, 227, 228,
229, 230, 231, 232, 233, 234,
235, 236, 237, 238, 239, 240,
241, 242, 243, 244, 245, 246,
247, 248, 249, 250, 251, 252,
253, 254, 255, 256, 257, 258,
259, 260, 261, 262, 263, 264,
265, 266, 267, 268, 269, 270,
271, 272, 273, 274, 275, 276,
277, 278, 279, 280, 281, 282,
283, 284, 285, 286, 287, 288,
289, 290, 291, 292, 293, 294,
295, 296, 297, 298, 299, 300,
301, 302, 303, 304, 305, 306,
307, 308, 309, 310, 311, 312,
313, 314, 315, 316, 317, 318,
319, 320, 321, 322, 323, 324,
325, 326, 327, 328, 329, 330,
331, 332, 333, 334, 335, 336,
337, 338, 339, 340, 341, 342,
343, 344, 345, 346, 347, 348,
349, 350, 351, 352, 353, 354,
355, 356, 357, 358, 359, 360,
361, 362, 363, 364, 365, 366,
367, 368, 369, 370, 371, 372,
373, 374, 375, 376, 377, 378, 379,
380, 381, 382, 383, 384, 385,
386, 387, 388, 389, 390, 391,
392, 393, 394, 395, 396, 397,
398, 399, 400, 401, 402, 403,
404, 405, 406, 407, 408, 409,
410, 411, 412, 413, 414, 415,
416, 417, 418, 419, 420, 421,
422, 423, 424, 425, 426, 427,
428, 429, 430, 431, 432, 433,
434, 435, 436, 437, 438, 439,
440, 441, 442, 443, 444,
445, 446, 447, 448, 449, 450,
451, 452, 453, 454, 455, 456,
457, 458, 459, 460, 461, 462,
463, 464, 465, 466, 467, 468,
469, 470, 471, 472, 473, 474,
475, 476, 477, 478, 479, 480,
481, 482, 483, 484, 485, 486,
487, 488, 489, 490, 491, 492,
493, 494, 495, 496, 497, 498,
499, 500, 501, 502, 503, 504,
505, 506, 507, 508, 509, 510,
511, 512, 513, 514, 515, 516,
517, 518, 519, 520, 521, 522,
523, 524, 525, 526, 527, 528,
529, 530, 531, 532, 533, 534,
535, 536, 537, 538, 539, 540,
541, 542, 543, 544, 545, 546,
547, 548, 549, 550, 551, 552,
553, 554, 555, 556, 557, 558,
559, 560, 561, 562, 563, 564,
565, 566, 567, 568, 569, 570,
571, 572, 573, 574, 575, 576,
577, 578, 579, 580, 581, 582,
583, 584, 585, 586, 587, 588,
589, 590, 591, 592, 593, 594,
595, 596, 597, 598, 599, 600.







**ASSESSMENT
DIAGRAM**

NIPOMO MESA
SUPPLEMENTAL
SERVICES DISTRICT
ASSESSMENT DISTRICT
NO.1


NIPOMO COMMUNITY
SERVICES DISTRICT
STATE OF CALIFORNIA

Legend

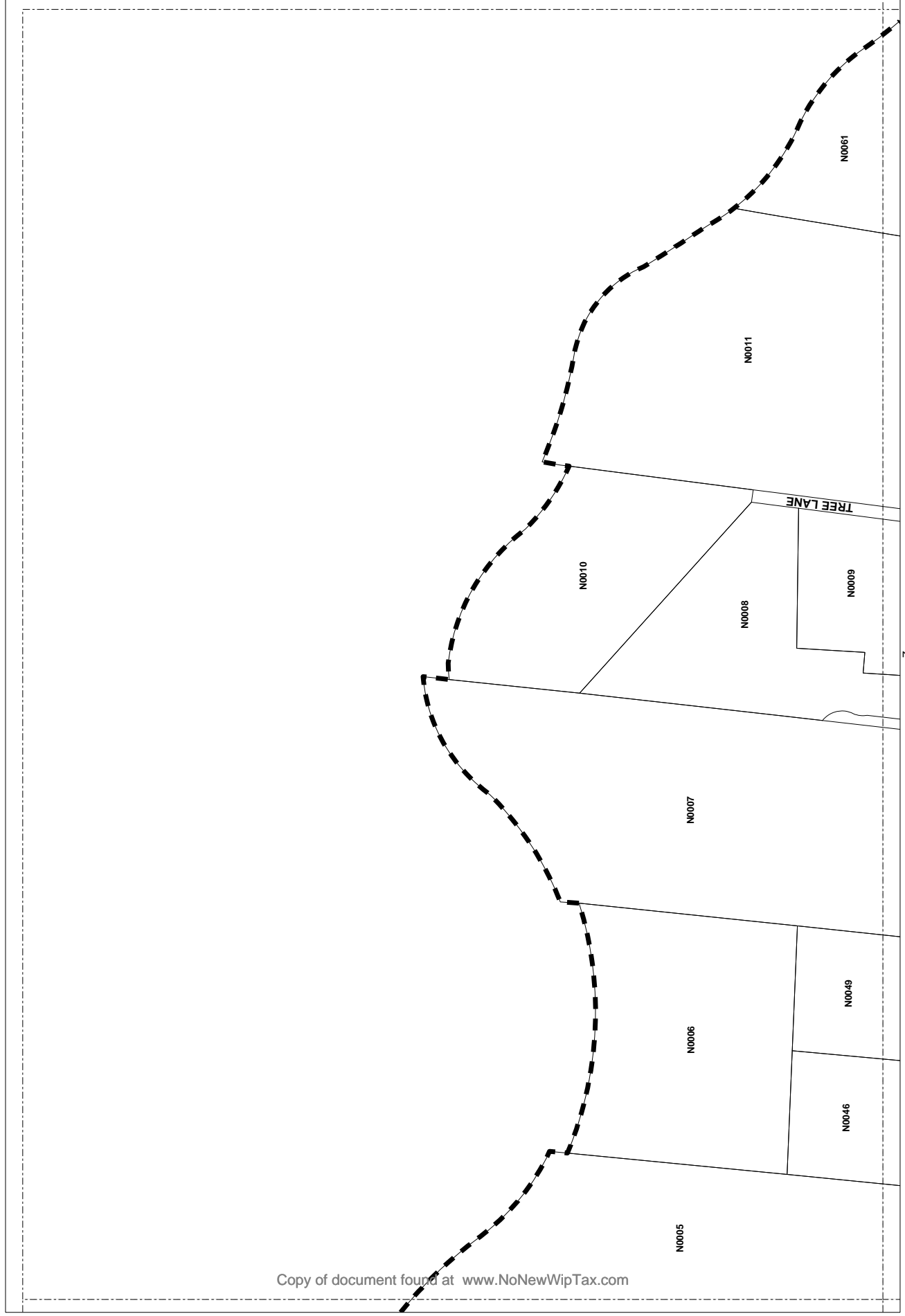
-  ASSESSOR PARCEL
-  ASSESSOR PARCEL
-  ASSESSOR PARCEL



**SHEET:
4 OF 59**



LOTS ON THIS SHEET ARE
BASED UPON THE 1997
MAP COUNTY OF SAN LUIS
OBISPO, CA; BK 080 PGS:
072, 078, 079, 081, 082, 083,
084, 085, 086, 087, 088,
089, 090, 102, 103, 111, 121,
122, 123, 131, 132, 133, 134,
135, 140, 141, 142, 143, 151,
152, 153, 154, 155, 156, 157,
307, 361, 362, 363, 364, 371,
372, 381, 382, 383, 384, 385,
386, 387, 388, 389, 390, 391,
BK 081 PGS: 011, 053, 054, 055,
063, 073, 081, 081, 121, 131,
202, 233, 243, 244, 246, 247,
248, 249, 250, 251, 252, 253,
257, 311, 313, 320, 325, 326,
327, 328, 371, 372, 373, 374,
375, 376, 381, 382, 410, 411,
421, 430, 431, 440, 441, 442,
443, 444, 445, 446,
BK 092 PGS: 081, 082, 083,
151, 152, 153, 154, 155, 156,
157, 158, 159, 160, 161, 162,
141, 142, 143, 144, 145, 146,
147, 148, 149, 150, 152, 153,
154, 155, 156, 157, 158, 159,
281, 282, 283, 284, 285, 286,
271, 272, 282, 283, 291, 302,
303, 304, 311, 321, 331, 341,
351, 361, 371, 381, 391, 401,
385, 462, 463, 510, 512, 513,
531, 532, 533, 534, 551, 570,
571, 572, 573, 574, 575, 576,
577.







**ASSESSMENT
DIAGRAM**

NIPOMO MESA
SUPPLEMENTAL
SERVICES DISTRICT
ASSESSMENT DISTRICT
NO.1


NIPOMO COMMUNITY
SERVICES DISTRICT
STATE OF CALIFORNIA

Legend

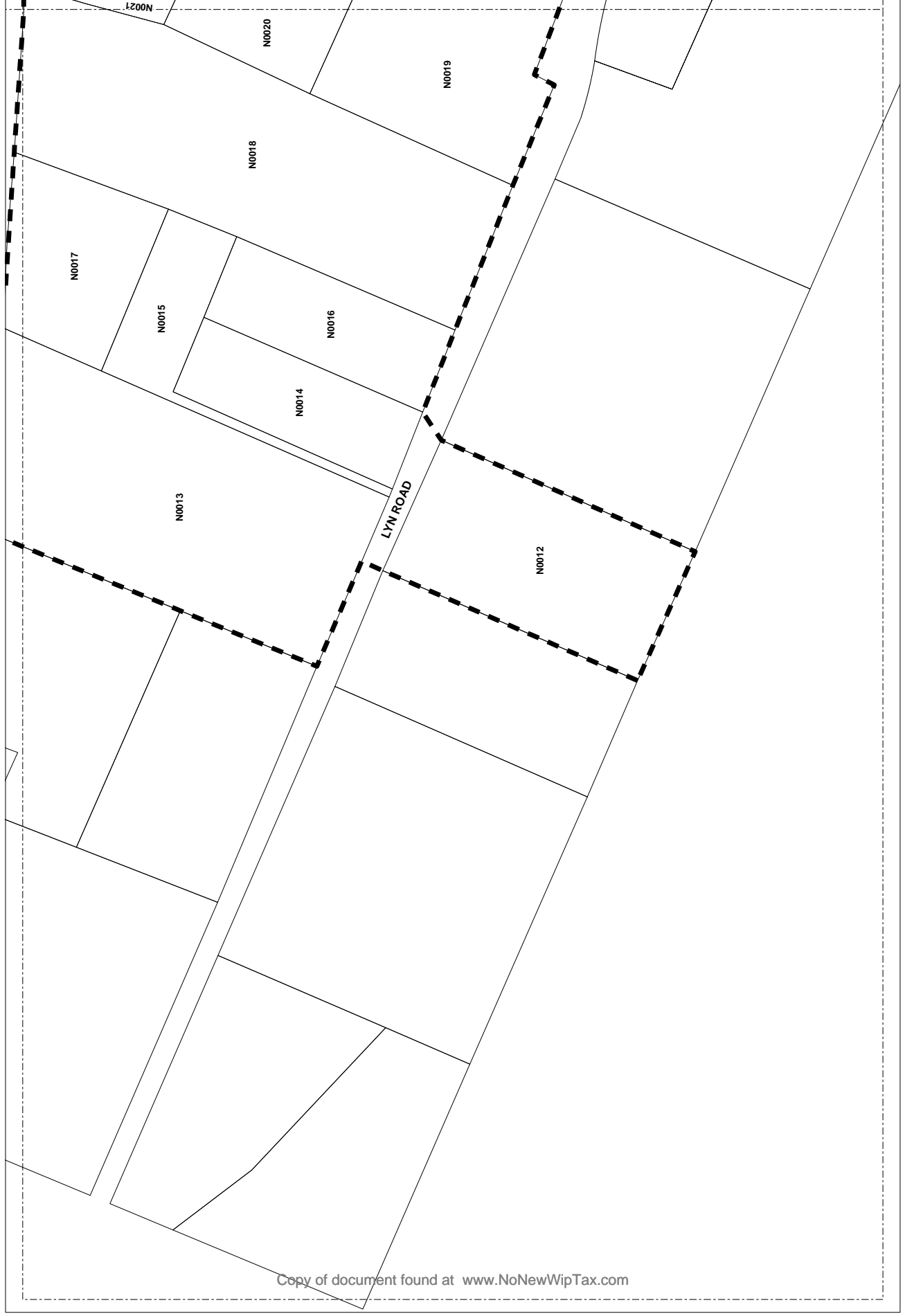

-  ASSESSOR PARCEL
-  ASSESSOR PARCEL
-  ASSESSOR PARCEL



1 inch = 200 Feet



**SHEET:
5 OF 59**







LOTS ON THIS SHEET ARE
INDEXED TO THE MAPS OF
MAP COUNTY OF SAN LUIS
OBISPO, CA; BK 080 PGS:
072, 078, 079, 081, 082, 083,
084, 085, 086, 087, 088,
089, 090, 102, 103, 111, 121,
122, 123, 131, 132, 133, 134,
135, 136, 141, 142, 143, 144,
151, 152, 153, 154, 155, 156,
157, 161, 162, 163, 164, 171,
172, 181, 182, 183, 184, 185,
186, 187, 188, 189, 191,
192, 193, 194, 195, 196,
197, 198, 199, 201, 202,
203, 204, 205, 206, 207,
208, 209, 210, 211, 212,
213, 214, 215, 216, 217,
218, 219, 221, 222, 223,
224, 225, 226, 227, 228,
229, 230, 231, 232, 233,
234, 235, 236, 237, 238,
239, 240, 241, 242, 243,
244, 245, 246, 247,
248, 249, 250, 251, 252,
253, 254, 255, 256, 257,
258, 259, 260, 261, 262,
263, 264, 265, 266, 267,
268, 269, 270, 271, 272,
273, 274, 275, 276, 277,
278, 279, 280, 281, 282,
283, 284, 285, 286, 287,
288, 289, 290, 291, 292,
293, 294, 295, 296, 297,
298, 299, 300, 301, 302,
303, 304, 305, 306, 307,
308, 309, 310, 311, 312,
313, 314, 315, 316, 317,
318, 319, 320, 321, 322,
323, 324, 325, 326, 327,
328, 329, 330, 331, 332,
333, 334, 335, 336, 337,
338, 339, 340, 341, 342,
343, 344, 345, 346, 347,
348, 349, 350, 351, 352,
353, 354, 355, 356, 357,
358, 359, 360, 361, 362,
363, 364, 365, 366, 367,
368, 369, 370, 371, 372,
373, 374, 375, 376, 377,
378, 379, 380, 381, 382,
383, 384, 385, 386, 387,
388, 389, 390, 391, 392,
393, 394, 395, 396, 397,
398, 399, 400, 401, 402,
403, 404, 405, 406, 407,
408, 409, 410, 411, 412,
413, 414, 415, 416, 417,
418, 419, 420, 421, 422,
423, 424, 425, 426, 427,
428, 429, 430, 431, 432,
433, 434, 435, 436, 437,
438, 439, 440, 441, 442,
443, 444, 445, 446, 447,
448, 449, 450, 451, 452,
453, 454, 455, 456, 457,
458, 459, 460, 461, 462,
463, 464, 465, 466, 467,
468, 469, 470, 471, 472,
473, 474, 475, 476, 477,
478, 479, 480, 481, 482,
483, 484, 485, 486, 487,
488, 489, 490, 491, 492,
493, 494, 495, 496, 497,
498, 499, 500, 501, 502,
503, 504, 505, 506, 507,
508, 509, 510, 511, 512,
513, 514, 515, 516, 517,
518, 519, 520, 521, 522,
523, 524, 525, 526, 527,
528, 529, 530, 531, 532,
533, 534, 535, 536, 537,
538, 539, 540, 541, 542,
543, 544, 545, 546, 547,
548, 549, 550, 551, 552,
553, 554, 555, 556, 557,
558, 559, 560, 561, 562,
563, 564, 565, 566, 567,
568, 569, 570, 571, 572,
573, 574, 575, 576,
577.


**ASSESSMENT
DIAGRAM**

NIPOMO MESA
SUPPLEMENTAL
REVENUE DISTRICT
ASSESSMENT DISTRICT
NO.1


NIPOMO COMMUNITY
SERVICES DISTRICT
STATE OF CALIFORNIA

Legend

-  ASSESSOR PARCEL
-  ASSESSOR PARCEL
-  ASSESSOR PARCEL
-  DIAGRAM SHEET



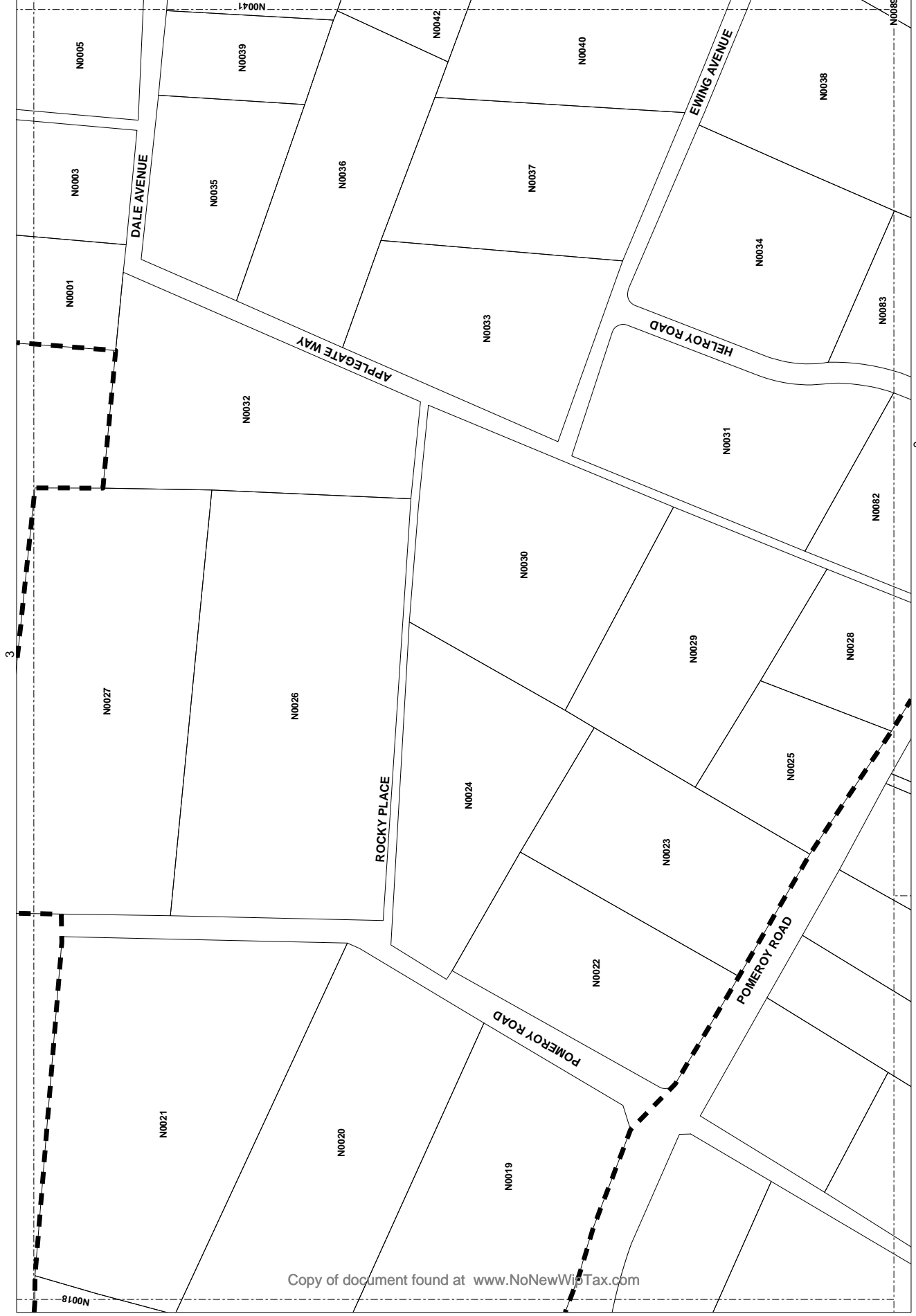
1 inch = 200 Feet



**SHEET:
6 OF 59**



LOTS ON THIS SHEET ARE
EASEMENTS TO THE
MAP COUNTY OF SAN LUIS
OBISPO, CA; BK 080 PGS:
072, 078, 079, 081, 082, 083,
084, 085, 086, 087, 088, 089,
090, 091, 092, 093, 094, 095,
096, 097, 098, 099, 100, 101,
102, 103, 104, 105, 106, 107,
108, 109, 110, 111, 112, 113,
114, 115, 116, 117, 118, 119,
120, 121, 122, 123, 124, 125,
126, 127, 128, 129, 130, 131,
132, 133, 134, 135, 136, 137,
138, 139, 140, 141, 142, 143,
144, 145, 146, 147, 148, 149,
150, 151, 152, 153, 154, 155,
156, 157, 158, 159, 160, 161,
162, 163, 164, 165, 166, 167,
168, 169, 170, 171, 172, 173,
174, 175, 176, 177, 178, 179,
180, 181, 182, 183, 184, 185,
186, 187, 188, 189, 190, 191,
192, 193, 194, 195, 196, 197,
198, 199, 200, 201, 202, 203,
204, 205, 206, 207, 208, 209,
210, 211, 212, 213, 214, 215,
216, 217, 218, 219, 220, 221,
222, 223, 224, 225, 226, 227,
228, 229, 230, 231, 232, 233,
234, 235, 236, 237, 238, 239,
240, 241, 242, 243, 244, 245,
246, 247, 248, 249, 250, 251,
252, 253, 254, 255, 256, 257,
258, 259, 260, 261, 262, 263,
264, 265, 266, 267, 268, 269,
270, 271, 272, 273, 274, 275,
276, 277, 278, 279, 280, 281,
282, 283, 284, 285, 286, 287,
288, 289, 290, 291, 292, 293,
294, 295, 296, 297, 298, 299,
300, 301, 302, 303, 304, 305,
306, 307, 308, 309, 310, 311,
312, 313, 314, 315, 316, 317,
318, 319, 320, 321, 322, 323,
324, 325, 326, 327, 328, 329,
330, 331, 332, 333, 334, 335,
336, 337, 338, 339, 340, 341,
342, 343, 344, 345, 346, 347,
348, 349, 350, 351, 352, 353,
354, 355, 356, 357, 358, 359,
360, 361, 362, 363, 364, 365,
366, 367, 368, 369, 370, 371,
372, 373, 374, 375, 376, 377,
378, 379, 380, 381, 382, 383,
384, 385, 386, 387, 388, 389,
390, 391, 392, 393, 394, 395,
396, 397, 398, 399, 400, 401,
402, 403, 404, 405, 406, 407,
408, 409, 410, 411, 412, 413,
414, 415, 416, 417, 418, 419,
420, 421, 422, 423, 424, 425,
426, 427, 428, 429, 430, 431,
432, 433, 434, 435, 436, 437,
438, 439, 440, 441, 442, 443,
444, 445, 446, 447, 448, 449,
450, 451, 452, 453, 454, 455,
456, 457, 458, 459, 460, 461,
462, 463, 464, 465, 466, 467,
468, 469, 470, 471, 472, 473,
474, 475, 476, 477, 478, 479,
480, 481, 482, 483, 484, 485,
486, 487, 488, 489, 490, 491,
492, 493, 494, 495, 496, 497,
498, 499, 500, 501, 502, 503,
504, 505, 506, 507, 508, 509,
510, 511, 512, 513, 514, 515,
516, 517, 518, 519, 520, 521,
522, 523, 524, 525, 526, 527,
528, 529, 530, 531, 532, 533,
534, 535, 536, 537, 538, 539,
540, 541, 542, 543, 544, 545,
546, 547, 548, 549, 550, 551,
552, 553, 554, 555, 556, 557,
558, 559, 560, 561, 562, 563,
564, 565, 566, 567, 568, 569,
570, 571, 572, 573, 574, 575, 576,
577.




**ASSESSMENT
DIAGRAM**

NIPOMO MESA
SUPPLEMENTAL
RECORDS DISTRICT
ASSESSMENT DISTRICT
NO.1


NIPOMO COMMUNITY
SERVICES DISTRICT
STATE OF CALIFORNIA

Legend

-  ASSESSOR PARCEL
-  ASSESSOR PARCEL
-  ASSESSOR PARCEL
-  ASSESSOR PARCEL
-  ASSESSOR PARCEL
-  ASSESSOR PARCEL
-  ASSESSOR PARCEL
-  ASSESSOR PARCEL
-  ASSESSOR PARCEL
-  ASSESSOR PARCEL
-  ASSESSOR PARCEL
-  ASSESSOR PARCEL
-  ASSESSOR PARCEL
-  ASSESSOR PARCEL
-  ASSESSOR PARCEL
-  ASSESSOR PARCEL
-  ASSESSOR PARCEL
-  ASSESSOR PARCEL
-  ASSESSOR PARCEL
-  ASSESSOR PARCEL
-  ASSESSOR PARCEL
-  ASSESSOR PARCEL
-  ASSESSOR PARCEL
-  ASSESSOR PARCEL
-  ASSESSOR PARCEL
-  ASSESSOR PARCEL
-  ASSESSOR PARCEL
-  ASSESSOR PARCEL
-  ASSESSOR PARCEL
-  ASSESSOR PARCEL
-  ASSESSOR PARCEL
-  ASSESSOR PARCEL
-  ASSESSOR PARCEL
-  ASSESSOR PARCEL
-  ASSESSOR PARCEL
-  ASSESSOR PARCEL
-  ASSESSOR PARCEL
-  ASSESSOR PARCEL
-  ASSESSOR PARCEL
-  ASSESSOR PARCEL
-  ASSESSOR PARCEL



**SHEET:
7 OF 59**







LOTS ON THIS SHEET ARE
INDEXED TO THE MAP OF
SAN LUIS OBISPO COUNTY
MAP COUNTY OF SAN LUIS
OBISPO, CA; BK 080 PGS:
072, 078, 079, 081, 082, 083,
084, 085, 086, 087, 088, 089,
090, 091, 092, 093, 094, 095,
096, 097, 098, 099, 100, 101,
102, 103, 104, 105, 106, 107,
108, 109, 110, 111, 112, 113,
114, 115, 116, 117, 118, 119,
120, 121, 122, 123, 124, 125,
126, 127, 128, 129, 130, 131,
132, 133, 134, 135, 136, 137,
138, 139, 140, 141, 142, 143,
144, 145, 146, 147, 148, 149,
150, 151, 152, 153, 154, 155,
156, 157, 158, 159, 160, 161,
162, 163, 164, 165, 166, 167,
168, 169, 170, 171, 172, 173,
174, 175, 176, 177, 178, 179,
180, 181, 182, 183, 184, 185,
186, 187, 188, 189, 190, 191,
192, 193, 194, 195, 196, 197,
198, 199, 200, 201, 202, 203,
204, 205, 206, 207, 208, 209,
210, 211, 212, 213, 214, 215,
216, 217, 218, 219, 220, 221,
222, 223, 224, 225, 226, 227,
228, 229, 230, 231, 232, 233,
234, 235, 236, 237, 238, 239,
240, 241, 242, 243, 244, 245,
246, 247, 248, 249, 250, 251,
252, 253, 254, 255, 256, 257,
258, 259, 260, 261, 262, 263,
264, 265, 266, 267, 268, 269,
270, 271, 272, 273, 274, 275,
276, 277, 278, 279, 280, 281,
282, 283, 284, 285, 286, 287,
288, 289, 290, 291, 292, 293,
294, 295, 296, 297, 298, 299,
300, 301, 302, 303, 304, 305,
306, 307, 308, 309, 310, 311,
312, 313, 314, 315, 316, 317,
318, 319, 320, 321, 322, 323,
324, 325, 326, 327, 328, 329,
330, 331, 332, 333, 334, 335,
336, 337, 338, 339, 340, 341,
342, 343, 344, 345, 346, 347,
348, 349, 350, 351, 352, 353,
354, 355, 356, 357, 358, 359,
360, 361, 362, 363, 364, 365,
366, 367, 368, 369, 370, 371,
372, 373, 374, 375, 376, 377,
378, 379, 380, 381, 382, 383,
384, 385, 386, 387, 388, 389,
390, 391, 392, 393, 394, 395,
396, 397, 398, 399, 400, 401,
402, 403, 404, 405, 406, 407,
408, 409, 410, 411, 412, 413,
414, 415, 416, 417, 418, 419,
420, 421, 422, 423, 424, 425,
426, 427, 428, 429, 430, 431,
432, 433, 434, 435, 436, 437,
438, 439, 440, 441, 442, 443,
444, 445, 446, 447, 448, 449,
450, 451, 452, 453, 454, 455,
456, 457, 458, 459, 460, 461,
462, 463, 464, 465, 466, 467,
468, 469, 470, 471, 472, 473,
474, 475, 476, 477, 478, 479,
480, 481, 482, 483, 484, 485,
486, 487, 488, 489, 490, 491,
492, 493, 494, 495, 496, 497,
498, 499, 500, 501, 502, 503,
504, 505, 506, 507, 508, 509,
510, 511, 512, 513, 514, 515,
516, 517, 518, 519, 520, 521,
522, 523, 524, 525, 526, 527,
528, 529, 530, 531, 532, 533,
534, 535, 536, 537, 538, 539,
540, 541, 542, 543, 544, 545,
546, 547, 548, 549, 550, 551,
552, 553, 554, 555, 556, 557,
558, 559, 560, 561, 562, 563,
564, 565, 566, 567, 568, 569,
570, 571, 572, 573, 574, 575, 576,
577, 578, 579, 580, 581, 582,
583, 584, 585, 586, 587, 588,
589, 590, 591, 592, 593, 594,
595, 596, 597, 598, 599, 600.




**ASSESSMENT
DIAGRAM**

NIPOMO MESA
SUPPLEMENTAL
SERVICES DISTRICT
ASSESSMENT DISTRICT
NO.1

NIPOMO COMMUNITY
SERVICES DISTRICT
STATE OF CALIFORNIA

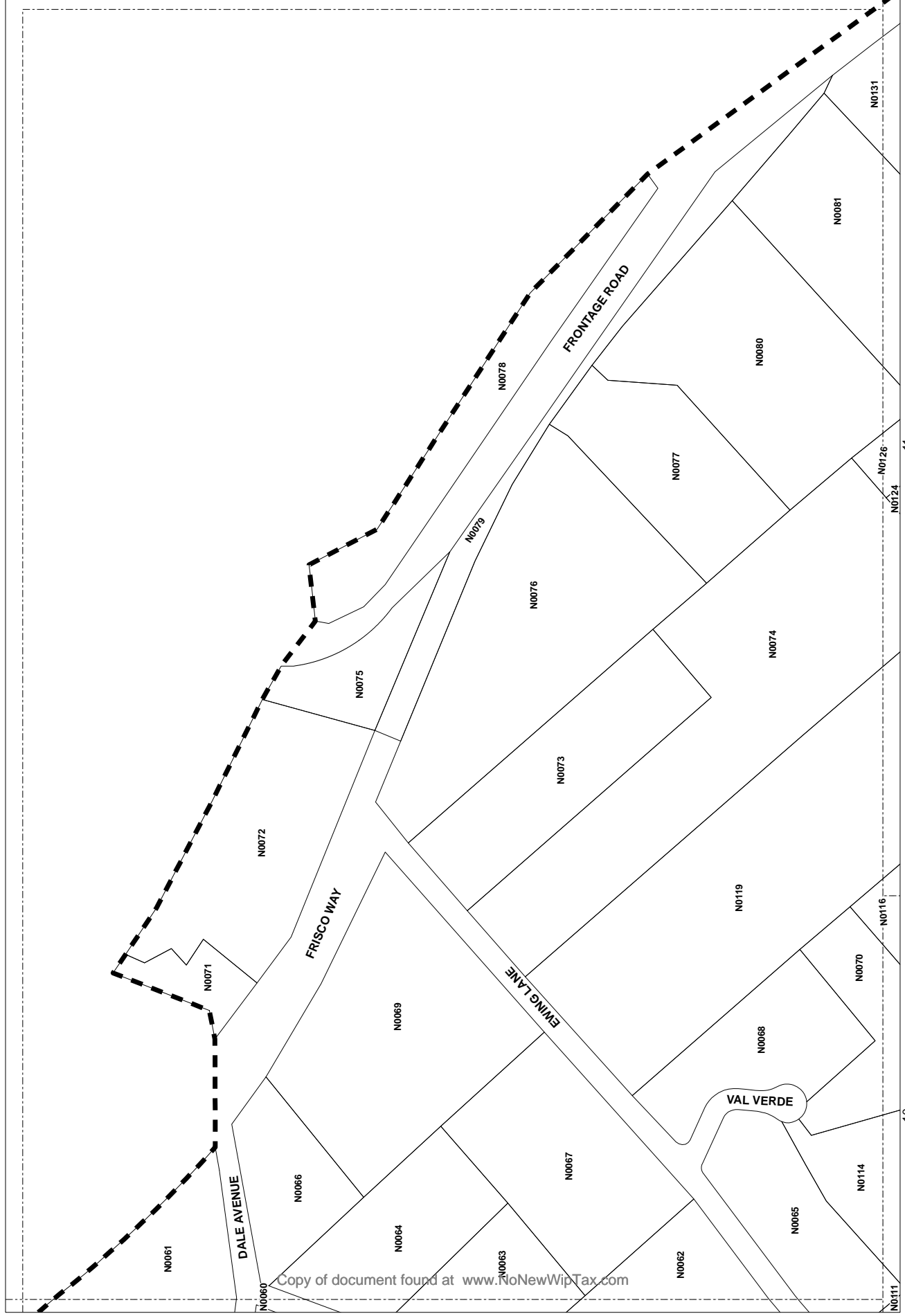
- Legend**
-  ASSESSOR PARCEL
 -  ASSESSOR BOUNDARY
 -  ASSESSOR PARCEL
 -  DIAGRAM SHEET



**SHEET:
8 OF 59**






LOTS ON THIS SHEET ARE
BASED UPON THE 2007
MAP COUNTY OF SAN LUIS
OBISPO, CA; BK 080 PGS:
072, 078, 079, 081, 082, 083,
084, 085, 086, 087, 088,
089, 090, 102, 103, 111, 121,
122, 123, 131, 132, 133, 134,
135, 146, 147, 148, 149, 150,
151, 152, 153, 154, 155,
156, 157, 158, 159, 160,
161, 162, 163, 164, 165,
166, 167, 168, 169, 170,
171, 172, 173, 174, 175,
176, 177, 178, 179, 180,
181, 182, 183, 184, 185,
186, 187, 188, 189, 190,
191, 192, 193, 194, 195,
196, 197, 198, 199, 200,
201, 202, 203, 204, 205,
206, 207, 208, 209, 210,
211, 212, 213, 214, 215,
216, 217, 218, 219, 220,
221, 222, 223, 224, 225,
226, 227, 228, 229, 230,
231, 232, 233, 234, 235,
236, 237, 238, 239, 240,
241, 242, 243, 244, 245,
246, 247, 248, 249, 250,
251, 252, 253, 254, 255,
256, 257, 258, 259, 260,
261, 262, 263, 264, 265,
266, 267, 268, 269, 270,
271, 272, 273, 274, 275,
276, 277, 278, 279, 280,
281, 282, 283, 284, 285,
286, 287, 288, 289, 290,
291, 292, 293, 294, 295,
296, 297, 298, 299, 300,
301, 302, 303, 304, 305,
306, 307, 308, 309, 310,
311, 312, 313, 314, 315,
316, 317, 318, 319, 320,
321, 322, 323, 324, 325,
326, 327, 328, 329, 330,
331, 332, 333, 334, 335,
336, 337, 338, 339, 340,
341, 342, 343, 344, 345,
346, 347, 348, 349, 350,
351, 352, 353, 354, 355,
356, 357, 358, 359, 360,
361, 362, 363, 364, 365,
366, 367, 368, 369, 370,
371, 372, 373, 374, 375,
376, 377, 378, 379, 380,
381, 382, 383, 384, 385,
386, 387, 388, 389, 390,
391, 392, 393, 394, 395,
396, 397, 398, 399, 400,
401, 402, 403, 404, 405,
406, 407, 408, 409, 410,
411, 412, 413, 414, 415,
416, 417, 418, 419, 420,
421, 422, 423, 424, 425,
426, 427, 428, 429, 430,
431, 432, 433, 434, 435,
436, 437, 438, 439, 440,
441, 442, 443, 444, 445,
446, 447, 448, 449, 450,
451, 452, 453, 454, 455,
456, 457, 458, 459, 460,
461, 462, 463, 464, 465,
466, 467, 468, 469, 470,
471, 472, 473, 474, 475,
476, 477, 478, 479, 480,
481, 482, 483, 484, 485,
486, 487, 488, 489, 490,
491, 492, 493, 494, 495,
496, 497, 498, 499, 500,
501, 502, 503, 504, 505,
506, 507, 508, 509, 510,
511, 512, 513, 514, 515,
516, 517, 518, 519, 520,
521, 522, 523, 524, 525,
526, 527, 528, 529, 530,
531, 532, 533, 534, 535,
536, 537, 538, 539, 540,
541, 542, 543, 544, 545,
546, 547, 548, 549, 550,
551, 552, 553, 554, 555,
556, 557, 558, 559, 560,
561, 562, 563, 564, 565,
566, 567, 568, 569, 570,
571, 572, 573, 574, 575, 576,
577.

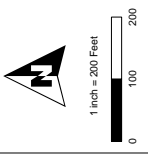


**ASSESSMENT
DIAGRAM**

NIPOMO MESA
SUPPLEMENTAL
SERVICES DISTRICT
ASSESSMENT DISTRICT
NO.1

NIPOMO COMMUNITY
SERVICES DISTRICT
STATE OF CALIFORNIA

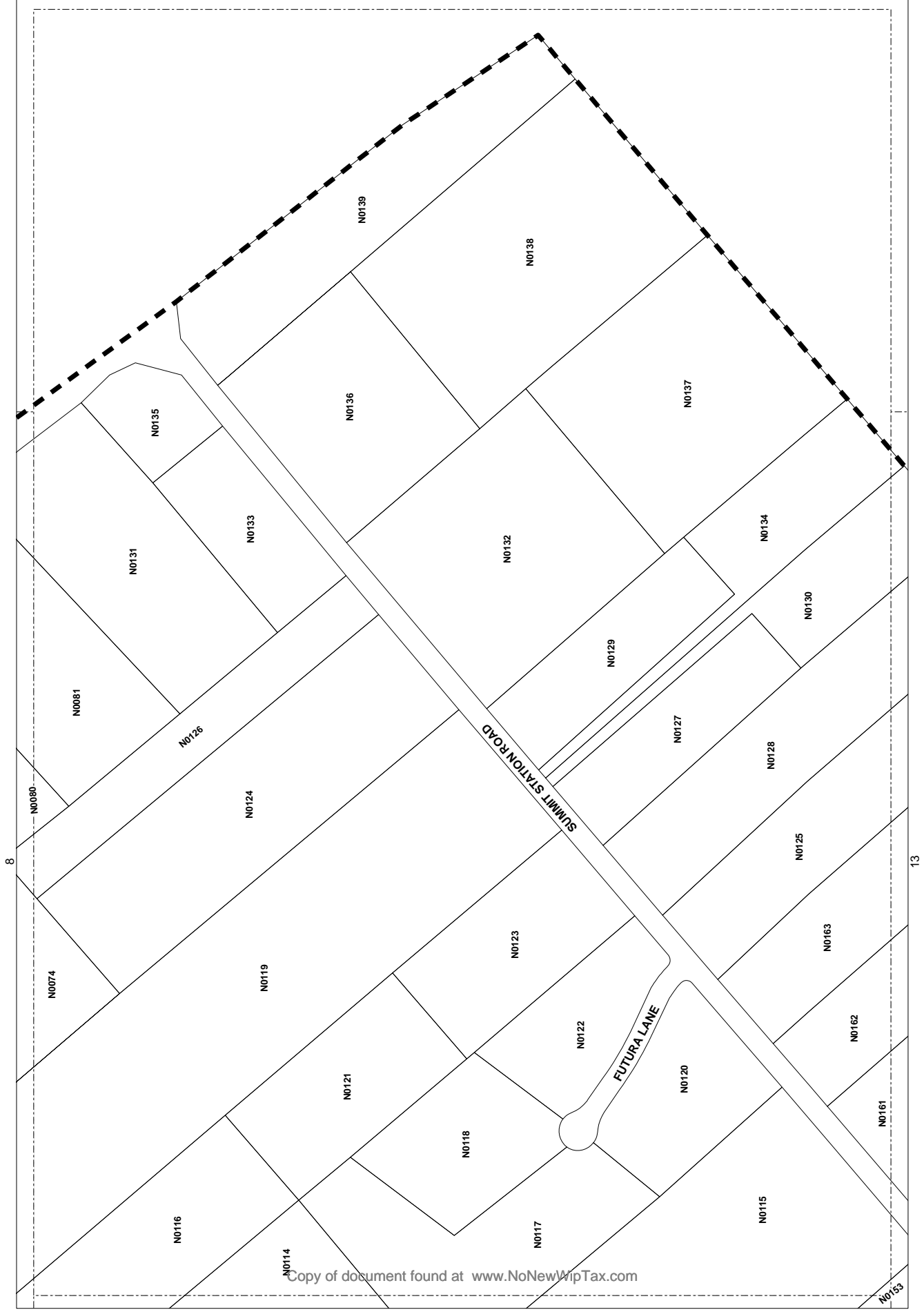
- Legend**
-  ASSESSMENT BOUNDARY
 -  ASSESSOR PARCEL
 -  DIAGRAM SHEET



**SHEET:
11 OF 59**



LOTS ON THIS SHEET ARE
EFFECTIVE FOR THE YEAR
MAP COUNTY OF SAN LUIS
OBISPO, CA; BK 080 PGS:
072, 078, 079, 081, 082, 083,
084, 085, 086, 087, 088,
089, 090, 102, 103, 111, 121,
122, 123, 131, 132, 133, 134,
135, 146, 147, 148, 149, 150,
151, 271, 272, 282, 283, 291,
302, 303, 304, 311, 321, 331, 341,
375, 376, 381, 382, 410, 411,
421, 430, 431, 440, 441, 442,
443, 444, 445, 446,
BK 091 PGS: 011, 053, 054, 055,
063, 073, 081, 081, 121, 131,
202, 233, 243, 244, 246, 247,
257, 258, 259, 265, 266,
287, 311, 313, 323, 325, 326,
337, 328, 371, 372, 373, 374,
375, 376, 381, 382, 410, 411,
421, 430, 431, 440, 441, 442,
443, 444, 445, 446,
BK 092 PGS: 081, 082, 083,
121, 131, 132, 133, 134,
141, 142, 143, 144, 145, 146,
147, 148, 149, 150, 152, 153,
154, 155, 156, 157, 158, 159,
281, 282, 283, 291, 302,
303, 304, 311, 321, 331, 341,
385, 462, 463, 510, 512, 513,
531, 532, 533, 534, 551, 570,
571, 572, 573, 574, 575, 576,
577.







**ASSESSMENT
DIAGRAM**

NIPOMO MESA
SUPPLEMENTAL
ASSESSMENT DISTRICT
NO. 1

NIPOMO COMMUNITY
SERVICES DISTRICT
STATE OF CALIFORNIA

Legend

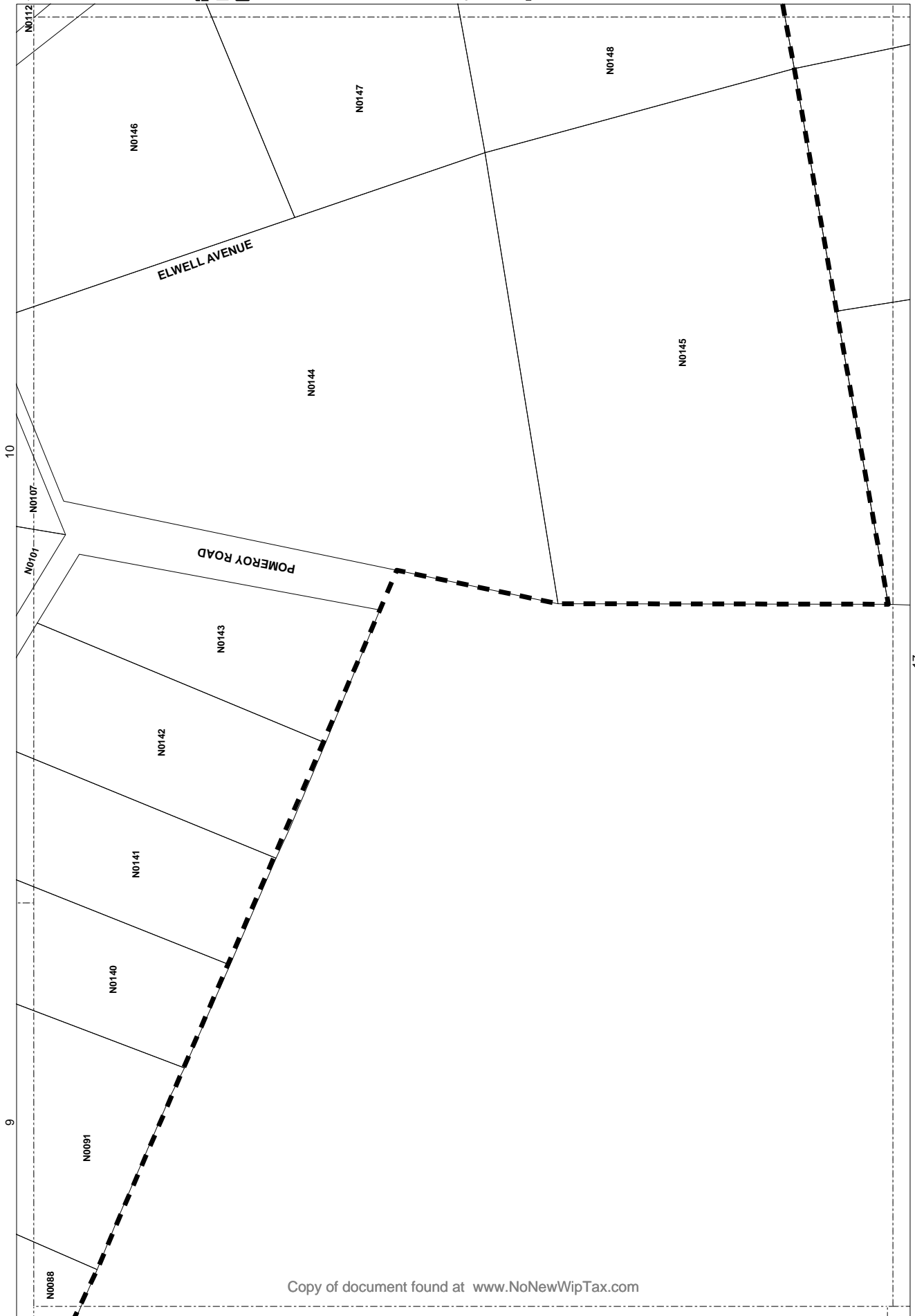
-  ASSM BOUNDARY
-  ASSESSOR PARCEL
-  DIAGRAM SHEET



**SHEET:
12 OF 59**



LOTS ON THIS SHEET ARE
EASEMENTS AND INTERESTS
MAP COUNTY OF SAN LUIS
OBISPO, CA; BK 080 PGS:
072, 078, 079, 081, 082, 083,
084, 085, 086, 087, 088, 089,
095, 101, 102, 103, 111, 121,
122, 123, 131, 132, 133, 134,
135, 146, 147, 148, 149, 150,
151, 152, 153, 154, 155, 156,
157, 158, 159, 160, 161, 162,
163, 164, 165, 166, 167, 168,
169, 170, 171, 172, 173, 174,
175, 176, 177, 178, 179, 180,
181, 182, 183, 184, 185, 186,
187, 188, 189, 190, 191, 192,
193, 194, 195, 196, 197, 198,
199, 200, 201, 202, 203, 204,
205, 206, 207, 208, 209, 210,
211, 212, 213, 214, 215, 216,
217, 218, 219, 220, 221, 222,
223, 224, 225, 226, 227, 228,
229, 230, 231, 232, 233, 234,
235, 236, 237, 238, 239, 240,
241, 242, 243, 244, 245, 246,
247, 248, 249, 250, 251, 252,
253, 254, 255, 256, 257, 258,
259, 260, 261, 262, 263, 264,
265, 266, 267, 268, 269, 270,
271, 272, 273, 274, 275, 276,
277, 278, 279, 280, 281, 282,
283, 284, 285, 286, 287, 288,
289, 290, 291, 292, 293, 294,
295, 296, 297, 298, 299, 300,
301, 302, 303, 304, 305, 306,
307, 308, 309, 310, 311, 312,
313, 314, 315, 316, 317, 318,
319, 320, 321, 322, 323, 324,
325, 326, 327, 328, 329, 330,
331, 332, 333, 334, 335, 336,
337, 338, 339, 340, 341, 342,
343, 344, 345, 346, 347, 348,
349, 350, 351, 352, 353, 354,
355, 356, 357, 358, 359, 360,
361, 362, 363, 364, 365, 366,
367, 368, 369, 370, 371, 372,
373, 374, 375, 376, 377, 378,
379, 380, 381, 382, 383, 384,
385, 386, 387, 388, 389, 390,
391, 392, 393, 394, 395, 396,
397, 398, 399, 400, 401, 402,
403, 404, 405, 406, 407, 408,
409, 410, 411, 412, 413,
414, 415, 416, 417, 418, 419,
420, 421, 422, 423, 424, 425,
426, 427, 428, 429, 430, 431,
432, 433, 434, 435, 436, 437,
438, 439, 440, 441, 442,
443, 444, 445, 446, 447, 448,
449, 450, 451, 452, 453, 454,
455, 456, 457, 458, 459, 460,
461, 462, 463, 464, 465, 466,
467, 468, 469, 470, 471, 472,
473, 474, 475, 476, 477, 478,
479, 480, 481, 482, 483, 484,
485, 486, 487, 488, 489, 490,
491, 492, 493, 494, 495, 496,
497, 498, 499, 500, 501, 502,
503, 504, 505, 506, 507, 508,
509, 510, 511, 512, 513, 514,
515, 516, 517, 518, 519, 520,
521, 522, 523, 524, 525, 526,
527, 528, 529, 530, 531, 532,
533, 534, 535, 536, 537, 538,
539, 540, 541, 542, 543, 544,
545, 546, 547, 548, 549, 550,
551, 552, 553, 554, 555, 556,
557, 558, 559, 560, 561, 562,
563, 564, 565, 566, 567, 568,
569, 570, 571, 572, 573, 574,
575, 576, 577, 578, 579, 580,
581, 582, 583, 584, 585, 586,
587, 588, 589, 590, 591, 592,
593, 594, 595, 596, 597, 598,
599, 600, 601, 602, 603, 604,
605, 606, 607, 608, 609, 610,
611, 612, 613, 614, 615, 616,
617, 618, 619, 620, 621, 622,
623, 624, 625, 626, 627, 628,
629, 630, 631, 632, 633, 634,
635, 636, 637, 638, 639, 640,
641, 642, 643, 644, 645, 646,
647, 648, 649, 650, 651, 652,
653, 654, 655, 656, 657, 658,
659, 660, 661, 662, 663, 664,
665, 666, 667, 668, 669, 670,
671, 672, 673, 674, 675, 676,
677, 678, 679, 680, 681, 682,
683, 684, 685, 686, 687, 688,
689, 690, 691, 692, 693, 694,
695, 696, 697, 698, 699, 700,
701, 702, 703, 704, 705, 706,
707, 708, 709, 710, 711, 712,
713, 714, 715, 716, 717, 718,
719, 720, 721, 722, 723, 724,
725, 726, 727, 728, 729, 730,
731, 732, 733, 734, 735, 736,
737, 738, 739, 740, 741, 742,
743, 744, 745, 746, 747, 748,
749, 750, 751, 752, 753, 754,
755, 756, 757, 758, 759, 760,
761, 762, 763, 764, 765, 766,
767, 768, 769, 770, 771, 772,
773, 774, 775, 776, 777, 778,
779, 780, 781, 782, 783, 784,
785, 786, 787, 788, 789, 790,
791, 792, 793, 794, 795, 796,
797, 798, 799, 800, 801, 802,
803, 804, 805, 806, 807, 808,
809, 810, 811, 812, 813, 814,
815, 816, 817, 818, 819, 820,
821, 822, 823, 824, 825, 826,
827, 828, 829, 830, 831, 832,
833, 834, 835, 836, 837, 838,
839, 840, 841, 842, 843, 844,
845, 846, 847, 848, 849, 850,
851, 852, 853, 854, 855, 856,
857, 858, 859, 860, 861, 862,
863, 864, 865, 866, 867, 868,
869, 870, 871, 872, 873, 874,
875, 876, 877, 878, 879, 880,
881, 882, 883, 884, 885, 886,
887, 888, 889, 890, 891, 892,
893, 894, 895, 896, 897, 898,
899, 900, 901, 902, 903, 904,
905, 906, 907, 908, 909, 910,
911, 912, 913, 914, 915, 916,
917, 918, 919, 920, 921, 922,
923, 924, 925, 926, 927, 928,
929, 930, 931, 932, 933, 934,
935, 936, 937, 938, 939, 940,
941, 942, 943, 944, 945, 946,
947, 948, 949, 950, 951, 952,
953, 954, 955, 956, 957, 958,
959, 960, 961, 962, 963, 964,
965, 966, 967, 968, 969, 970,
971, 972, 973, 974, 975, 976,
977, 978, 979, 980, 981, 982,
983, 984, 985, 986, 987, 988,
989, 990, 991, 992, 993, 994,
995, 996, 997, 998, 999, 1000







**ASSESSMENT
DIAGRAM**

NIPOMO MESA
SUPPLEMENTAL
ASSESSMENT DISTRICT
NO.1

NIPOMO COMMUNITY
SERVICES DISTRICT
STATE OF CALIFORNIA

Legend

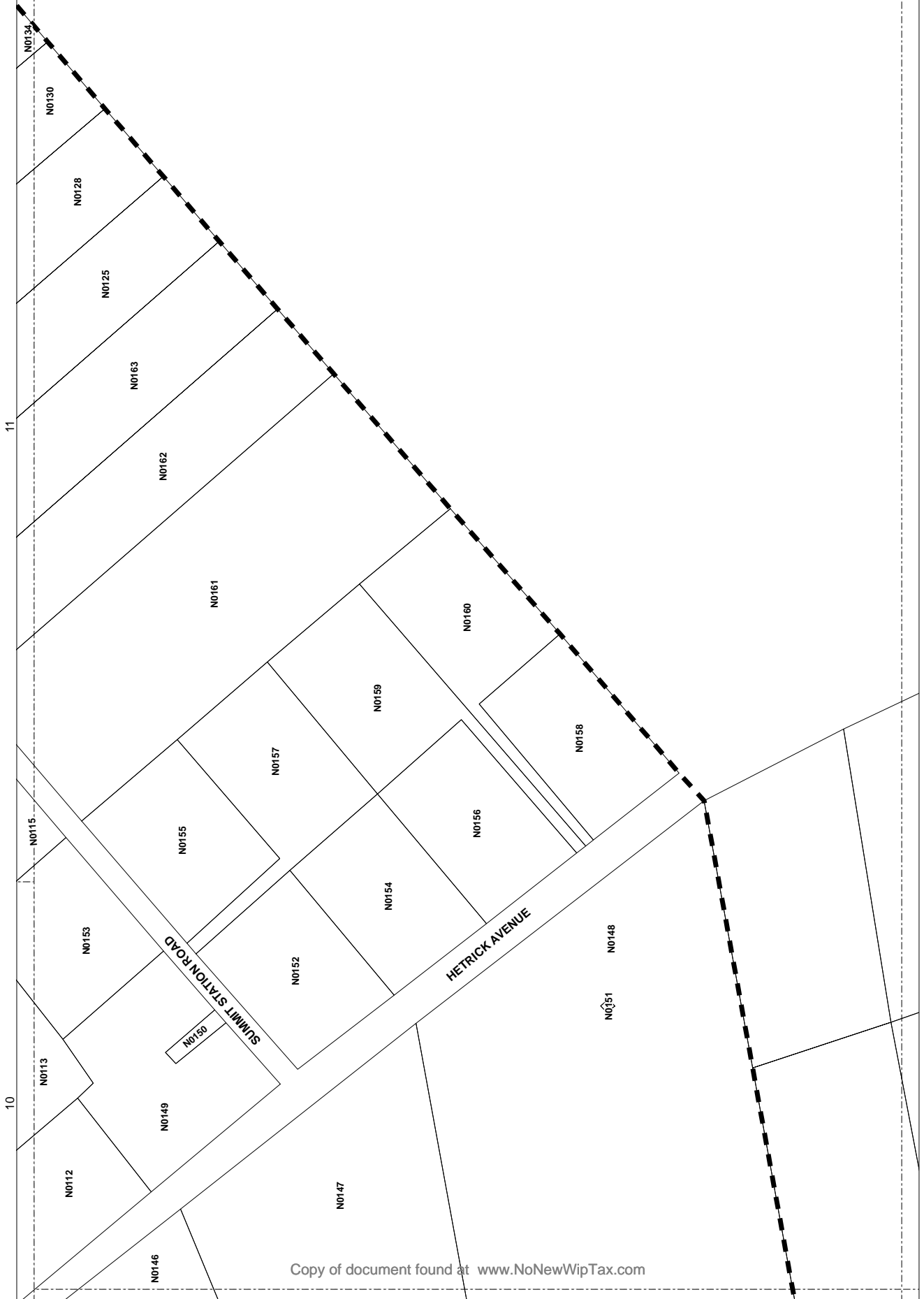
-  ASSESSMENT BOUNDARY
-  ASSESSOR PARCEL
-  DIAGRAM SHEET



**SHEET:
13 OF 59**



LOTS ON THIS SHEET ARE
BASED UPON THE 2017
MAP COUNTY OF SAN LUIS
OBISPO, CA; BK 080 PGS:
072, 078, 079, 081, 082, 083,
084, 085, 086, 087, 088, 089,
095, 101, 102, 103, 111, 121,
122, 123, 131, 132, 133, 134,
135, 140, 141, 142, 143, 144,
150, 151, 152, 153, 154, 155,
156, 157, 158, 159, 160, 161,
162, 163, 164, 165, 166, 167,
168, 169, 170, 171, 172, 173,
174, 175, 176, 177, 178, 179,
180, 181, 182, 183, 184, 185,
186, 187, 188, 189, 190, 191,
192, 193, 194, 195, 196, 197,
198, 199, 200, 201, 202, 203,
204, 205, 206, 207, 208, 209,
210, 211, 212, 213, 214, 215,
216, 217, 218, 219, 220, 221,
222, 223, 243, 244, 246, 247,
248, 249, 250, 251, 252, 253,
257, 311, 313, 320, 325, 326,
327, 328, 371, 372, 373, 374,
375, 376, 381, 382, 410, 411,
421, 422, 423, 424, 425, 426,
427, 428, 431, 440, 441, 442,
443, 444, 445, 446,
BK 091 PGS: 011, 053, 054,
063, 073, 081, 081, 121, 131,
202, 233, 243, 244, 246, 247,
248, 249, 250, 251, 252, 253,
257, 311, 313, 320, 325, 326,
327, 328, 371, 372, 373, 374,
375, 376, 381, 382, 410, 411,
421, 422, 423, 424, 425, 426,
427, 428, 431, 440, 441, 442,
443, 444, 445, 446,
BK 092 PGS: 081, 082, 083,
121, 122, 123, 131, 132, 133,
134, 135, 140, 141, 142, 143,
144, 142, 143, 144, 145, 146,
147, 148, 149, 150, 152, 153,
154, 155, 156, 157, 158, 159,
160, 161, 162, 163, 164, 165,
166, 167, 168, 169, 170, 171,
172, 173, 174, 175, 176, 177,
178, 179, 180, 181, 182, 183,
184, 185, 186, 187, 188, 189,
190, 191, 192, 193, 194, 195,
196, 197, 198, 199, 200, 201,
202, 203, 204, 205, 206, 207,
208, 209, 210, 211, 212, 213,
214, 215, 216, 217, 218, 219,
220, 221, 222, 223, 243, 244,
246, 247, 248, 249, 250, 251,
252, 253, 257, 311, 313, 320,
325, 326, 327, 328, 371, 372,
373, 374, 375, 376, 381, 382,
410, 411, 421, 422, 423, 424,
425, 426, 427, 428, 431, 440,
441, 442, 443, 444, 445, 446,
531, 532, 533, 534, 551, 570,
571, 572, 573, 574, 575, 576,
577.







**ASSESSMENT
DIAGRAM**

NIPOMO MESA
SUPPLEMENTAL
SERVICES DISTRICT
ASSESSMENT DISTRICT
NO.1

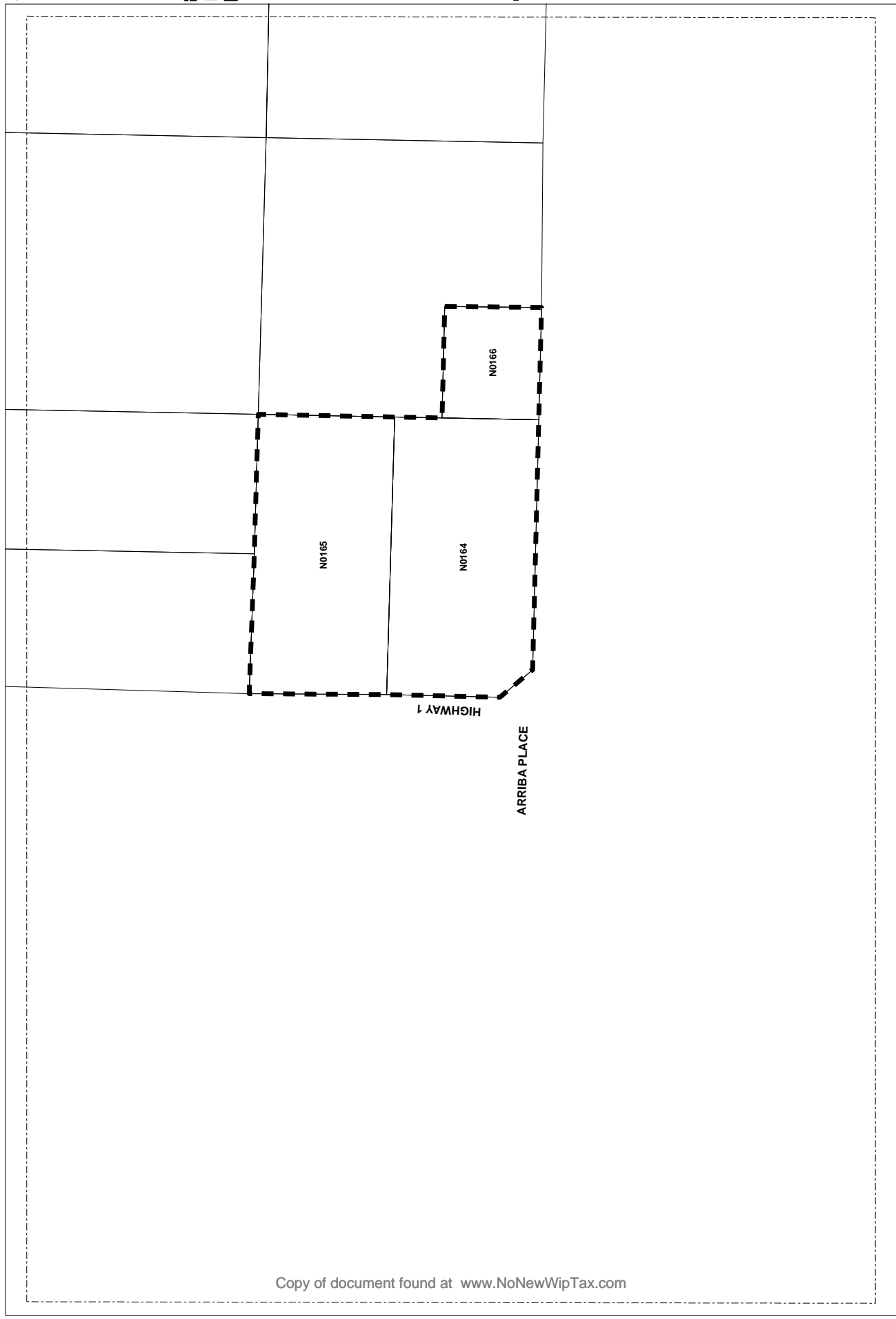
NIPOMO COMMUNITY
SERVICES DISTRICT
STATE OF CALIFORNIA

Legend

-  ASSESSOR PARCEL
-  ASSESSOR PARCEL
-  DIAGRAM SHEET



**SHEET:
14 OF 59**






LOTS ON THIS SHEET ARE
ELECTED TO BE REVALUED
MAP COUNTY OF SAN LUIS
OBISPO, CA; BK 080 PGS:
072, 078, 079, 081, 082, 083,
084, 085, 086, 087, 088, 089,
095, 101, 102, 103, 111, 121,
122, 123, 131, 132, 133, 134,
135, 146, 147, 148, 149, 150,
151, 152, 153, 154, 155, 156,
157, 158, 159, 160, 161, 162,
163, 164, 165, 166, 167, 168,
169, 170, 171, 172, 173, 174,
175, 176, 177, 178, 179, 180,
181, 182, 183, 184, 185, 186,
187, 188, 189, 190, 191, 192,
193, 194, 195, 196, 197, 198,
199, 200, 201, 202, 203, 204,
205, 206, 207, 208, 209, 210,
211, 212, 213, 214, 215, 216,
217, 218, 219, 220, 221, 222,
223, 224, 225, 226, 227, 228,
229, 230, 231, 232, 233, 234,
235, 236, 237, 238, 239, 240,
241, 242, 243, 244, 245, 246,
247, 248, 249, 250, 251, 252,
253, 254, 255, 256, 257, 258,
259, 260, 261, 262, 263, 264,
265, 266, 267, 268, 269, 270,
271, 272, 273, 274, 275, 276,
277, 278, 279, 280, 281, 282,
283, 284, 285, 286, 287, 288,
289, 290, 291, 292, 293, 294,
295, 296, 297, 298, 299, 300,
301, 302, 303, 304, 305, 306,
307, 308, 309, 310, 311, 312,
313, 314, 315, 316, 317, 318,
319, 320, 321, 322, 323, 324,
325, 326, 327, 328, 329, 330,
331, 332, 333, 334, 335, 336,
337, 338, 339, 340, 341, 342,
343, 344, 345, 346, 347, 348,
349, 350, 351, 352, 353, 354,
355, 356, 357, 358, 359, 360,
361, 362, 363, 364, 365, 366,
367, 368, 369, 370, 371, 372,
373, 374, 375, 376, 377, 378,
379, 380, 381, 382, 383, 384,
385, 386, 387, 388, 389, 390,
391, 392, 393, 394, 395, 396,
397, 398, 399, 400, 401, 402,
403, 404, 405, 406, 407, 408,
409, 410, 411, 412, 413,
414, 415, 416, 417, 418, 419,
420, 421, 422, 423, 424, 425,
426, 427, 428, 429, 430, 431,
432, 433, 434, 435, 436, 437,
438, 439, 440, 441, 442,
443, 444, 445, 446, 447, 448,
449, 450, 451, 452, 453, 454,
455, 456, 457, 458, 459, 460,
461, 462, 463, 464, 465, 466,
467, 468, 469, 470, 471, 472,
473, 474, 475, 476, 477, 478,
479, 480, 481, 482, 483, 484,
485, 486, 487, 488, 489, 490,
491, 492, 493, 494, 495, 496,
497, 498, 499, 500, 501, 502,
503, 504, 505, 506, 507, 508,
509, 510, 511, 512, 513, 514,
515, 516, 517, 518, 519, 520,
521, 522, 523, 524, 525, 526,
527, 528, 529, 530, 531, 532,
533, 534, 535, 536, 537, 538,
539, 540, 541, 542, 543, 544,
545, 546, 547, 548, 549, 550,
551, 552, 553, 554, 555, 556,
557, 558, 559, 560, 561, 562,
563, 564, 565, 566, 567, 568,
569, 570, 571, 572, 573, 574,
575, 576, 577, 578, 579, 580,
581, 582, 583, 584, 585, 586,
587, 588, 589, 590, 591, 592,
593, 594, 595, 596, 597, 598,
599, 600.


**ASSESSMENT
DIAGRAM**

NIPOMO MESA
SUPPLEMENTAL
GENERAL ASSESSMENT
ASSESSMENT DISTRICT
NO.1


NIPOMO COMMUNITY
SERVICES DISTRICT
STATE OF CALIFORNIA

Legend

-  ASSM BOUNDARY
-  ASSESSOR PARCEL
-  DIAGRAM SHEET



1 inch = 200 Feet



**SHEET:
17 OF 59**



LOTS ON THIS SHEET ARE
INDEXED BY PARCEL NUMBER
MAP COUNTY OF SAN LUIS
OBISPO, CA; BK 080 PGS:
072, 078, 079, 081, 082, 083,
084, 085, 086, 087, 088, 089,
095, 101, 102, 103, 111, 121,
122, 123, 131, 132, 133, 134,
135, 141, 142, 143, 144, 145,
151, 152, 161, 162, 163, 164,
165, 171, 172, 181, 182, 183,
184, 185, 191, 192, 193, 194,
195, 201, 202, 203, 204, 205,
206, 207, 208, 209, 210, 211,
212, 213, 214, 215, 216, 217,
218, 219, 220, 221, 222, 223,
224, 225, 226, 227, 228, 229,
230, 231, 232, 233, 234, 235,
236, 237, 238, 239, 240, 241,
242, 243, 244, 245, 246, 247,
248, 249, 250, 251, 252, 253,
254, 255, 256, 257, 258,
259, 260, 261, 262, 263, 264,
265, 266, 267, 268, 269, 270,
271, 272, 273, 274, 275, 276,
277, 278, 279, 280, 281, 282,
283, 284, 285, 286, 287, 288,
289, 290, 291, 292, 293, 294,
295, 296, 297, 298, 299, 300,
301, 302, 303, 304, 305, 306,
307, 308, 309, 310, 311, 312,
313, 314, 315, 316, 317, 318,
319, 320, 321, 322, 323, 324,
325, 326, 327, 328, 329, 330,
331, 332, 333, 334, 335, 336,
337, 338, 339, 340, 341, 342,
343, 344, 345, 346, 347, 348,
349, 350, 351, 352, 353, 354,
355, 356, 357, 358, 359, 360,
361, 362, 363, 364, 365, 366,
367, 368, 369, 370, 371, 372,
373, 374, 375, 376, 377, 378,
379, 380, 381, 382, 383, 384,
385, 386, 387, 388, 389, 390,
391, 392, 393, 394, 395, 396,
397, 398, 399, 400, 401, 402,
403, 404, 405, 406, 407, 408,
409, 410, 411, 412, 413,
414, 415, 416, 417, 418, 419,
420, 421, 422, 423, 424, 425,
426, 427, 428, 429, 430, 431,
432, 433, 434, 435, 436, 437,
438, 439, 440, 441, 442,
443, 444, 445, 446, 447, 448,
449, 450, 451, 452, 453, 454,
455, 456, 457, 458, 459, 460,
461, 462, 463, 464, 465, 466,
467, 468, 469, 470, 471, 472,
473, 474, 475, 476, 477, 478,
479, 480, 481, 482, 483, 484,
485, 486, 487, 488, 489, 490,
491, 492, 493, 494, 495, 496,
497, 498, 499, 500, 501, 502,
503, 504, 505, 506, 507, 508,
509, 510, 511, 512, 513, 514,
515, 516, 517, 518, 519, 520,
521, 522, 523, 524, 525, 526,
527, 528, 529, 530, 531, 532,
533, 534, 535, 536, 537, 538,
539, 540, 541, 542, 543, 544,
545, 546, 547, 548, 549, 550,
551, 552, 553, 554, 555, 556,
557, 558, 559, 560, 561, 562,
563, 564, 565, 566, 567, 568,
569, 570, 571, 572, 573, 574,
575, 576, 577, 578, 579, 580,
581, 582, 583, 584, 585, 586,
587, 588, 589, 590, 591, 592,
593, 594, 595, 596, 597, 598,
599, 600, 601, 602, 603, 604,
605, 606, 607, 608, 609, 610,
611, 612, 613, 614, 615, 616,
617, 618, 619, 620, 621, 622,
623, 624, 625, 626, 627, 628,
629, 630, 631, 632, 633, 634,
635, 636, 637, 638, 639, 640,
641, 642, 643, 644, 645, 646,
647, 648, 649, 650, 651, 652,
653, 654, 655, 656, 657, 658,
659, 660, 661, 662, 663, 664,
665, 666, 667, 668, 669, 670,
671, 672, 673, 674, 675, 676,
677, 678, 679, 680, 681, 682,
683, 684, 685, 686, 687, 688,
689, 690, 691, 692, 693, 694,
695, 696, 697, 698, 699, 700,
701, 702, 703, 704, 705, 706,
707, 708, 709, 710, 711, 712,
713, 714, 715, 716, 717, 718,
719, 720, 721, 722, 723, 724,
725, 726, 727, 728, 729, 730,
731, 732, 733, 734, 735, 736,
737, 738, 739, 740, 741, 742,
743, 744, 745, 746, 747, 748,
749, 750, 751, 752, 753, 754,
755, 756, 757, 758, 759, 760,
761, 762, 763, 764, 765, 766,
767, 768, 769, 770, 771, 772,
773, 774, 775, 776, 777, 778,
779, 780, 781, 782, 783, 784,
785, 786, 787, 788, 789, 790,
791, 792, 793, 794, 795, 796,
797, 798, 799, 800, 801, 802,
803, 804, 805, 806, 807, 808,
809, 810, 811, 812, 813, 814,
815, 816, 817, 818, 819, 820,
821, 822, 823, 824, 825, 826,
827, 828, 829, 830, 831, 832,
833, 834, 835, 836, 837, 838,
839, 840, 841, 842, 843, 844,
845, 846, 847, 848, 849, 850,
851, 852, 853, 854, 855, 856,
857, 858, 859, 860, 861, 862,
863, 864, 865, 866, 867, 868,
869, 870, 871, 872, 873, 874,
875, 876, 877, 878, 879, 880,
881, 882, 883, 884, 885, 886,
887, 888, 889, 890, 891, 892,
893, 894, 895, 896, 897, 898,
899, 900, 901, 902, 903, 904,
905, 906, 907, 908, 909, 910,
911, 912, 913, 914, 915, 916,
917, 918, 919, 920, 921, 922,
923, 924, 925, 926, 927, 928,
929, 930, 931, 932, 933, 934,
935, 936, 937, 938, 939, 940,
941, 942, 943, 944, 945, 946,
947, 948, 949, 950, 951, 952,
953, 954, 955, 956, 957, 958,
959, 960, 961, 962, 963, 964,
965, 966, 967, 968, 969, 970,
971, 972, 973, 974, 975, 976,
977, 978, 979, 980, 981, 982,
983, 984, 985, 986, 987, 988,
989, 990, 991, 992, 993, 994,
995, 996, 997, 998, 999, 1000



12




21


**ASSESSMENT
DIAGRAM**

NIPOMO MESA
SUPPLEMENTAL
SERVICES DISTRICT
ASSESSMENT DISTRICT
NO.1

NIPOMO COMMUNITY
SERVICES DISTRICT
STATE OF CALIFORNIA

Legend

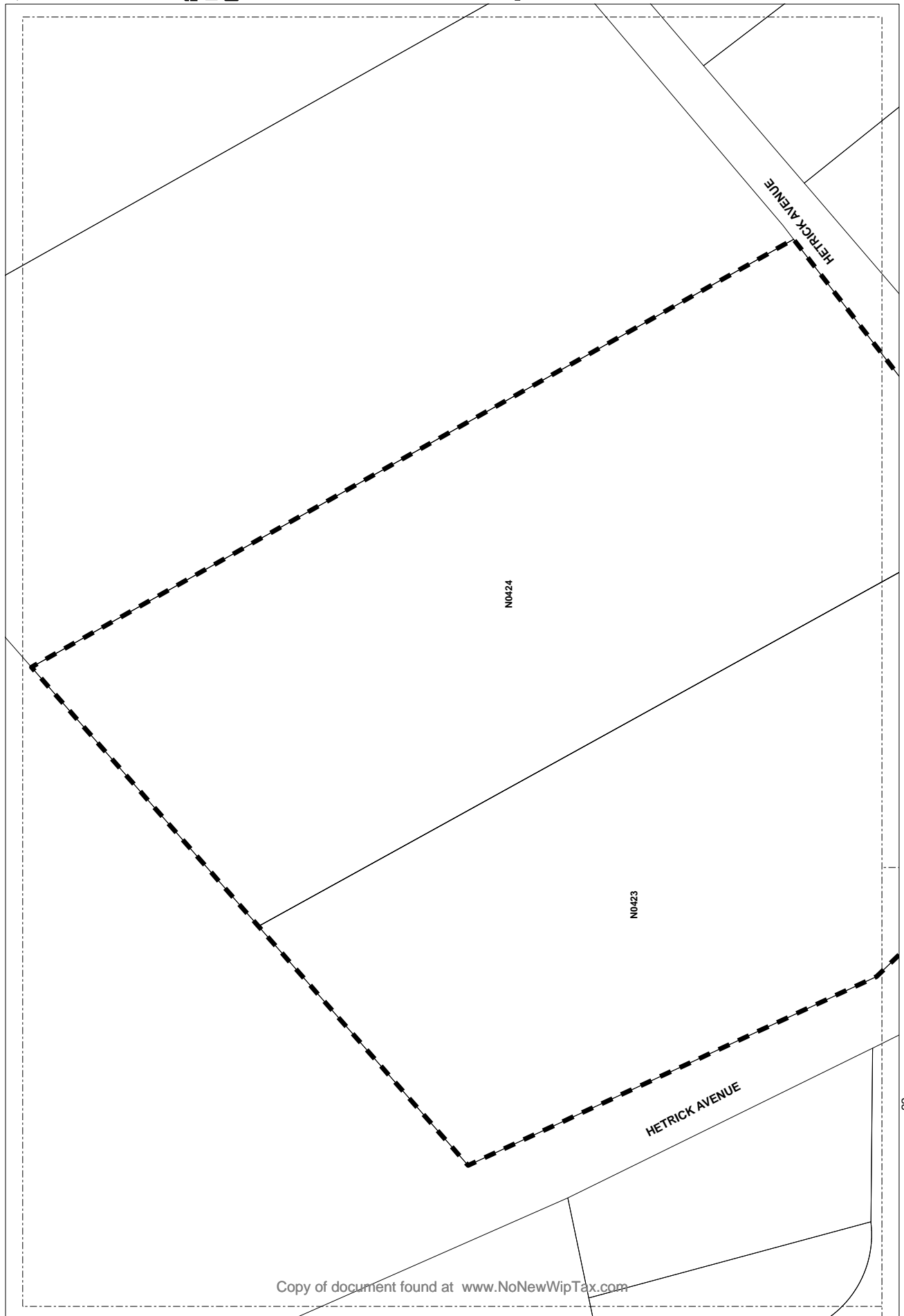
-  ASSESSMENT BOUNDARY
-  ASSESSOR PARCEL
-  DIAGRAM SHEET



**SHEET:
18 OF 59**



LOTS ON THIS SHEET ARE
EASEMENTS FOR THE
MAP COUNTY OF SAN LUIS
OBISPO, CA; BK 080 PGS:
072, 078, 079, 081, 082, 083,
084, 085, 086, 087, 088,
089, 090, 102, 103, 111, 121,
122, 123, 131, 132, 133, 134,
135, 136, 141, 142, 143, 144,
145, 146, 147, 148, 149, 150,
151, 152, 153, 154, 155,
156, 157, 158, 159, 160, 161,
162, 163, 164, 165, 166, 167,
168, 169, 170, 171, 172, 173,
174, 175, 176, 177, 178, 179,
180, 181, 182, 183, 184, 185,
186, 187, 188, 189, 190, 191,
192, 193, 194, 195, 196, 197,
198, 199, 200, 201, 202, 203,
204, 205, 206, 207, 208, 209,
210, 211, 212, 213, 214, 215,
216, 217, 218, 219, 220, 221,
222, 223, 243, 244, 246, 247,
248, 249, 250, 251, 252, 253,
254, 255, 256, 257, 258,
259, 260, 261, 262, 263, 264,
265, 266, 267, 268, 269, 270,
271, 272, 282, 283, 284, 285,
286, 287, 288, 289, 290, 291,
292, 293, 294, 295, 296, 297,
298, 299, 300, 301, 302, 303,
304, 305, 306, 307, 308, 309,
310, 311, 312, 313, 314, 315,
316, 317, 318, 319, 320, 321,
322, 323, 324, 325, 326, 327,
328, 329, 330, 331, 332, 333,
334, 335, 336, 337, 338, 339,
340, 341, 342, 343, 344, 345,
346, 347, 348, 349, 350, 351,
352, 353, 354, 355, 356, 357,
358, 359, 360, 361, 362, 363,
364, 365, 366, 367, 368, 369,
370, 371, 372, 373, 374, 375,
376, 377, 378, 379, 380, 381,
382, 383, 384, 385, 386, 387,
388, 389, 390, 391, 392, 393,
394, 395, 396, 397, 398, 399,
400, 401, 402, 403, 404, 405,
406, 407, 408, 409, 410, 411,
412, 413, 414, 415, 416, 417,
418, 419, 420, 421, 422, 423,
424, 425, 426, 427, 428, 429,
430, 431, 440, 441, 442,
443, 444, 445, 446,
BK 092 PGS: 081, 082, 083,
084, 085, 086, 087, 088, 089,
090, 091, 092, 093, 094, 095,
096, 097, 098, 099, 100, 101,
102, 103, 104, 105, 106, 107,
108, 109, 110, 111, 112, 113,
114, 115, 116, 117, 118, 119,
120, 121, 122, 123, 124, 125,
126, 127, 128, 129, 130, 131,
132, 133, 134, 135, 136, 137,
138, 139, 140, 141, 142, 143,
144, 145, 146, 147, 148, 149,
150, 151, 152, 153, 154, 155,
156, 157, 158, 159, 160, 161,
162, 163, 164, 165, 166, 167,
168, 169, 170, 171, 172, 173,
174, 175, 176, 177, 178, 179,
180, 181, 182, 183, 184, 185,
186, 187, 188, 189, 190, 191,
192, 193, 194, 195, 196, 197,
198, 199, 200, 201, 202, 203,
204, 205, 206, 207, 208, 209,
210, 211, 212, 213, 214, 215,
216, 217, 218, 219, 220, 221,
222, 223, 224, 225, 226, 227,
228, 229, 230, 231, 232, 233,
234, 235, 236, 237, 238, 239,
240, 241, 242, 243, 244, 245,
246, 247, 248, 249, 250, 251,
252, 253, 254, 255, 256, 257,
258, 259, 260, 261, 262, 263,
264, 265, 266, 267, 268, 269,
270, 271, 272, 273, 274, 275,
276, 277, 278, 279, 280, 281,
282, 283, 284, 285, 286, 287,
288, 289, 290, 291, 292, 293,
294, 295, 296, 297, 298, 299,
300, 301, 302, 303, 304, 305,
306, 307, 308, 309, 310, 311,
312, 313, 314, 315, 316, 317,
318, 319, 320, 321, 322, 323,
324, 325, 326, 327, 328, 329,
330, 331, 332, 333, 334, 335,
336, 337, 338, 339, 340, 341,
342, 343, 344, 345, 346, 347,
348, 349, 350, 351, 352, 353,
354, 355, 356, 357, 358, 359,
360, 361, 362, 363, 364, 365,
366, 367, 368, 369, 370, 371,
372, 373, 374, 375, 376, 377,
378, 379, 380, 381, 382, 383,
384, 385, 386, 387, 388, 389,
390, 391, 392, 393, 394, 395,
396, 397, 398, 399, 400, 401,
402, 403, 404, 405, 406, 407,
408, 409, 410, 411, 412, 413,
414, 415, 416, 417, 418, 419,
420, 421, 422, 423, 424, 425,
426, 427, 428, 429, 430, 431,
432, 433, 434, 435, 436, 437,
438, 439, 440, 441, 442, 443,
444, 445, 446, 447, 448, 449,
450, 451, 452, 453, 454, 455,
456, 457, 458, 459, 460, 461,
462, 463, 464, 465, 466, 467,
468, 469, 470, 471, 472, 473,
474, 475, 476, 477, 478, 479,
480, 481, 482, 483, 484, 485,
486, 487, 488, 489, 490, 491,
492, 493, 494, 495, 496, 497,
498, 499, 500, 501, 502, 503,
504, 505, 506, 507, 508, 509,
510, 511, 512, 513, 514, 515,
516, 517, 518, 519, 520, 521,
522, 523, 524, 525, 526, 527,
528, 529, 530, 531, 532, 533,
534, 535, 536, 537, 538, 539,
540, 541, 542, 543, 544, 545,
546, 547, 548, 549, 550, 551,
552, 553, 554, 555, 556, 557,
558, 559, 560, 561, 562, 563,
564, 565, 566, 567, 568, 569,
570, 571, 572, 573, 574, 575, 576,
577.



ASSESSMENT DIAGRAM

NIPOMO MESA
SUPPLEMENTAL
ASSESSMENT DISTRICT
NO. 1
NIPOMO COMMUNITY
SERVICES DISTRICT
STATE OF CALIFORNIA

Legend

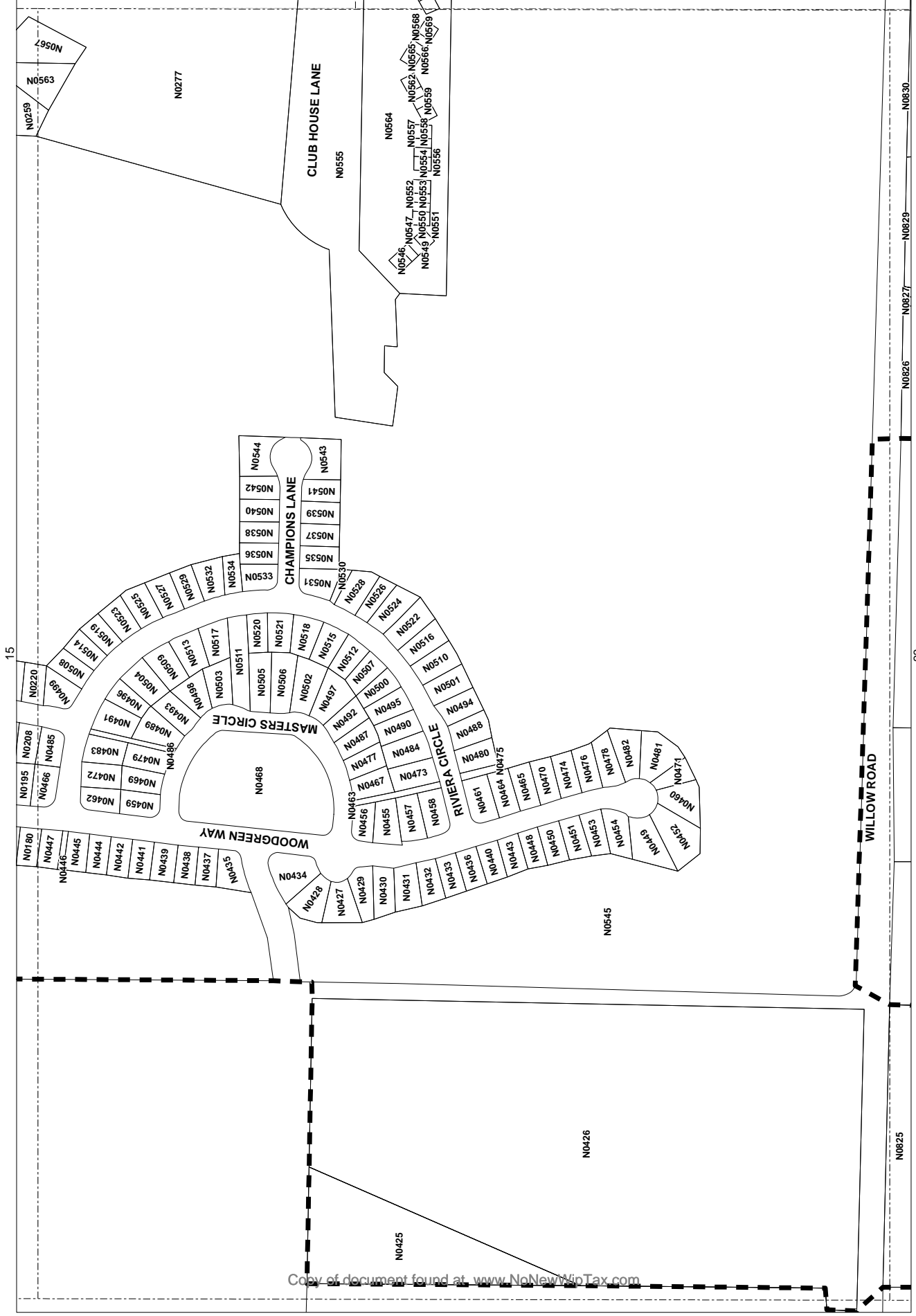
- ASSM. BOUNDARY
- ASSESSOR PARCEL
- DIAGRAM SHEET

1 inch = 200 Feet

SHEET:
19 OF 59

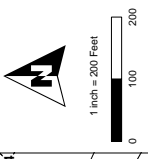
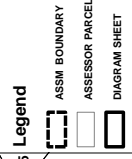


LOTS ON THIS SHEET ARE
BASED ON THE 2007
MAP COUNTY OF SAN LUIS
OBISPO, CA; BK 080 PGS:
072, 078, 079, 081, 082, 083,
084, 085, 086, 087, 088, 089,
095, 101, 102, 103, 111, 121,
122, 123, 131, 132, 133, 134,
135, 141, 141, 142, 143, 144,
151, 152, 161, 162, 163, 164,
307, 361, 362, 363, 364, 371,
372, 381, 382, 383, 384, 385,
391, 392, 393, 394, 395,
BK 081 PGS: 011, 053, 054,
063, 073, 081, 081, 121, 131,
202, 233, 243, 244, 246, 247,
251, 252, 253, 254, 255, 256,
257, 311, 313, 323, 326, 328,
329, 331, 333, 371, 372, 373, 374,
375, 376, 381, 382, 410, 411,
421, 431, 432, 433, 434, 435,
436, 437, 438, 439, 441, 442,
443, 444, 445, 446,
BK 092 PGS: 081, 082, 083,
121, 122, 123, 124, 125, 126,
129, 130, 136, 137, 138, 139,
141, 142, 143, 144, 145, 146,
147, 148, 149, 150, 152, 153,
154, 155, 156, 157, 158, 159,
281, 281, 282, 281, 282, 283,
271, 272, 282, 283, 291, 302,
303, 304, 311, 321, 331, 341,
351, 352, 353, 354, 355, 356,
385, 462, 463, 510, 512, 513,
531, 532, 533, 534, 551, 570,
571, 572, 573, 574, 575, 576,
577.



**ASSESSMENT
DIAGRAM**

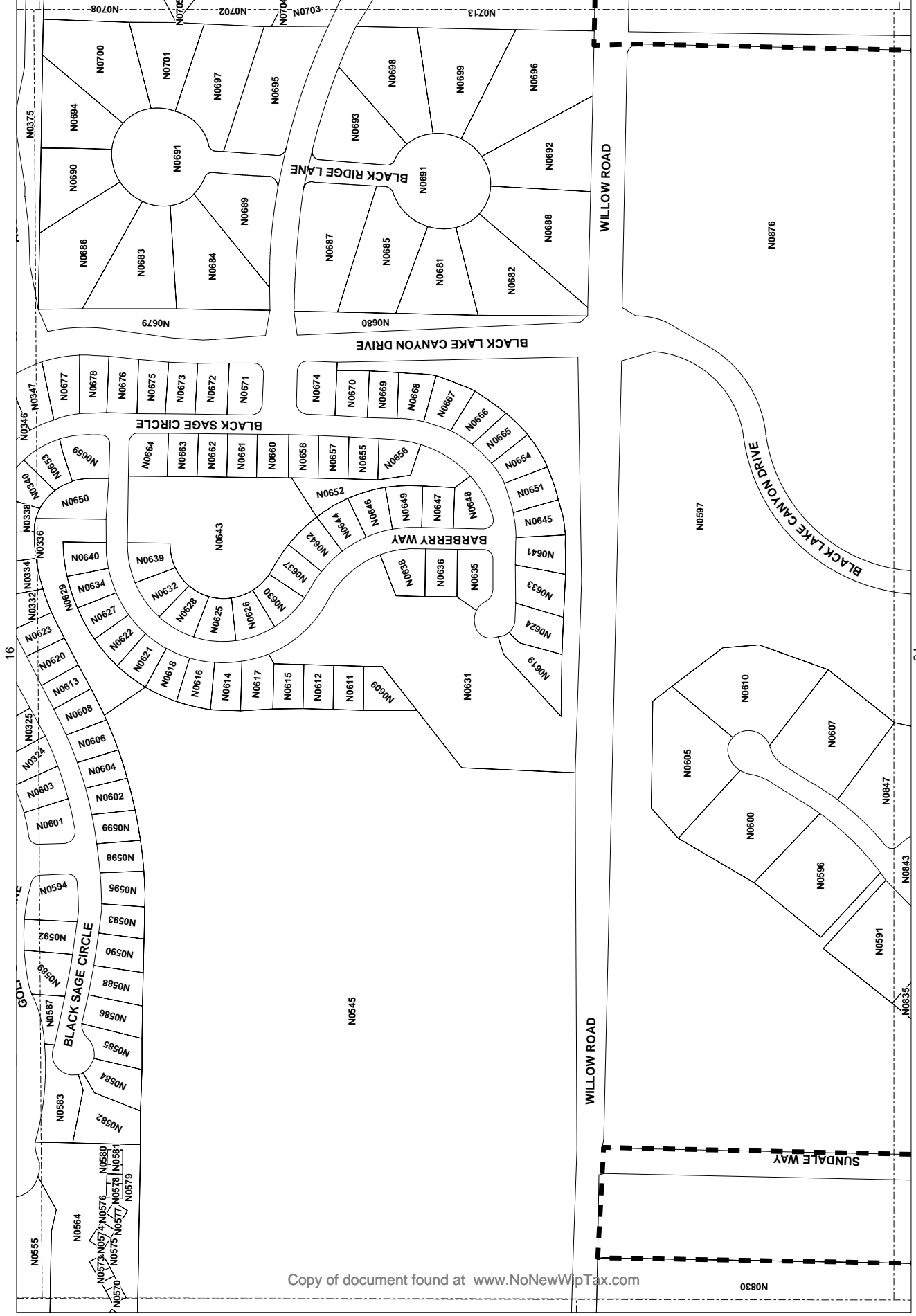
NIPOMO MESA
SUPPLEMENTAL
ASSESSMENT DISTRICT
NO. 1
NIPOMO COMMUNITY
SERVICES DISTRICT
STATE OF CALIFORNIA



**SHEET:
20 OF 59**






LOTS ON THIS SHEET ARE
BASED UPON THE 2007
MAP COUNTY OF SAN LUIS
OBISPO, CA; BK 080 PGS:
072, 078, 079, 081, 082, 083,
084, 085, 086, 087, 088, 089,
090, 091, 092, 093, 094, 095,
096, 097, 098, 099, 100, 101,
102, 103, 104, 105, 106, 107,
108, 109, 110, 111, 112, 113,
114, 115, 116, 117, 118, 119,
120, 121, 122, 123, 131, 132, 133, 134,
135, 136, 137, 138, 139, 140,
141, 142, 143, 144, 145, 146,
147, 148, 149, 150, 151, 152, 153,
154, 155, 156, 157, 158, 159,
160, 161, 162, 163, 164, 165,
166, 167, 168, 169, 170, 171,
172, 173, 174, 175, 176, 177,
178, 179, 180, 181, 182, 183,
184, 185, 186, 187, 188, 189,
190, 191, 192, 193, 194, 195,
196, 197, 198, 199, 200, 201,
202, 203, 243, 244, 246, 247,
248, 249, 250, 251, 252, 253,
254, 255, 256, 257, 258, 259,
260, 261, 262, 263, 264, 265,
266, 267, 268, 269, 270, 271,
272, 273, 274, 275, 276, 277,
278, 279, 280, 281, 282, 283,
284, 285, 286, 287, 288, 289,
290, 291, 292, 293, 294, 295,
296, 297, 298, 299, 300, 301,
302, 303, 304, 305, 306, 307,
308, 309, 310, 311, 312, 313,
314, 315, 316, 317, 318, 319,
320, 321, 322, 323, 324, 325,
326, 327, 328, 329, 330, 331,
332, 333, 334, 335, 336, 337,
338, 339, 340, 341, 342, 343,
344, 345, 346, 347, 348, 349,
350, 351, 352, 353, 354, 355, 356,
357, 358, 359, 360, 361, 362,
363, 364, 365, 366, 367, 368,
369, 370, 371, 372, 373, 374,
375, 376, 381, 382, 410, 411,
412, 413, 414, 415, 416, 417,
418, 419, 420, 421, 422, 423,
424, 425, 426, 427, 428, 429,
430, 431, 440, 441, 442,
443, 444, 445, 446,
BK 092 PGS: 081, 082, 083,
084, 085, 086, 087, 088, 089,
090, 091, 092, 093, 094, 095,
096, 097, 098, 099, 100, 101,
102, 103, 104, 105, 106, 107,
108, 109, 110, 111, 112, 113,
114, 142, 143, 144, 145, 146,
147, 148, 149, 150, 152, 153,
154, 155, 156, 157, 158, 159,
160, 161, 252, 281, 282, 283,
271, 272, 282, 283, 291, 302,
303, 304, 311, 321, 331, 341,
351, 361, 371, 381, 382, 410,
411, 412, 413, 414, 415, 416,
417, 418, 419, 420, 421, 422,
443, 444, 445, 446.




**ASSESSMENT
DIAGRAM**

NIPOMO MESA
SUPPLEMENTAL
ASSASSMENT DISTRICT
NO.1
NIPOMO COMMUNITY
SERVICES DISTRICT
STATE OF CALIFORNIA

Legend

-  ASSM BOUNDARY
-  ASSESSOR PARCEL
-  DIAGRAM SHEET

 1 inch = 200 Feet

0 100 200

**SHEET:
21 OF 59**







LOTS ON THIS SHEET ARE
EXCEPTED FROM THE
MAP COUNTY OF SAN LUIS
OBISPO, CA; BK 080 PGS:
072, 078, 079, 081, 082, 083,
084, 085, 086, 087, 088,
089, 090, 102, 103, 111, 121,
122, 123, 131, 132, 133, 134,
135, 141, 142, 143, 144,
151, 152, 161, 162, 163, 164,
307, 361, 362, 363, 364, 371,
372, 381, 382, 383, 384, 385,
386, 387, 388, 389, 390, 445,
BK 091 PGS: 011, 053, 054,
063, 073, 081, 081, 121, 131,
202, 233, 243, 244, 246, 247,
251, 252, 253, 254, 255, 256,
257, 311, 313, 323, 325, 326,
327, 328, 371, 372, 373, 374,
375, 376, 381, 382, 410, 411,
421, 430, 431, 440, 441, 442,
443, 444, 445, 446,
BK 092 PGS: 081, 082, 083,
151, 152, 153, 154, 155, 156,
123, 130, 136, 137, 138, 139,
141, 142, 143, 144, 145, 146,
147, 148, 149, 150, 152, 153,
154, 155, 156, 157, 158,
281, 282, 283, 284, 285, 286,
271, 272, 282, 283, 291, 302,
303, 304, 311, 321, 331, 341,
351, 361, 371, 381, 391, 401,
385, 462, 463, 510, 512, 513,
531, 532, 533, 534, 551, 570,
571, 572, 573, 574, 575, 576,
577.




**ASSESSMENT
DIAGRAM**

NIPOMO MESA
SUPPLEMENTAL
SERVICES DISTRICT
ASSESSMENT DISTRICT
NO.1

NIPOMO COMMUNITY
SERVICES DISTRICT
STATE OF CALIFORNIA

- Legend**
-  ASSESSOR PARCEL
 -  ASSESSOR PARCEL
 -  ASSESSOR PARCEL
 -  DIAGRAM SHEET



**SHEET:
22 OF 59**



LOTS ON THIS SHEET ARE
EFFECTIVE FOR THE YEAR 2018
MAP COUNTY OF SAN LUIS
OBISPO, CA; BK 080 PGS:
072, 078, 079, 081, 082, 083,
084, 085, 086, 087, 088, 089,
090, 091, 092, 093, 094, 095,
096, 097, 098, 099, 100, 101,
102, 103, 104, 105, 106, 107,
108, 109, 110, 111, 112, 113,
114, 115, 116, 117, 118, 119,
120, 121, 122, 123, 124, 125,
126, 127, 128, 129, 130, 131,
132, 133, 134, 135, 136, 137,
138, 139, 140, 141, 142, 143,
144, 145, 146, 147, 148, 149,
150, 151, 152, 153, 154, 155,
156, 157, 158, 159, 160, 161,
162, 163, 164, 165, 166, 167,
168, 169, 170, 171, 172, 173,
174, 175, 176, 177, 178, 179,
180, 181, 182, 183, 184, 185,
186, 187, 188, 189, 190, 191,
192, 193, 194, 195, 196, 197,
198, 199, 200, 201, 202, 203,
204, 205, 206, 207, 208, 209,
210, 211, 212, 213, 214, 215,
216, 217, 218, 219, 220, 221,
222, 223, 224, 225, 226, 227,
228, 229, 230, 231, 232, 233,
234, 235, 236, 237, 238, 239,
240, 241, 242, 243, 244, 245,
246, 247, 248, 249, 250, 251,
252, 253, 254, 255, 256, 257,
258, 259, 260, 261, 262, 263,
264, 265, 266, 267, 268, 269,
270, 271, 272, 273, 274, 275,
276, 277, 278, 279, 280, 281,
282, 283, 284, 285, 286, 287,
288, 289, 290, 291, 292, 293,
294, 295, 296, 297, 298, 299,
300, 301, 302, 303, 304, 305,
306, 307, 308, 309, 310, 311,
312, 313, 314, 315, 316, 317,
318, 319, 320, 321, 322, 323,
324, 325, 326, 327, 328, 329,
330, 331, 332, 333, 334, 335,
336, 337, 338, 339, 340, 341,
342, 343, 344, 345, 346, 347,
348, 349, 350, 351, 352, 353,
354, 355, 356, 357, 358, 359,
360, 361, 362, 363, 364, 365,
366, 367, 368, 369, 370, 371,
372, 373, 374, 375, 376, 377,
378, 379, 380, 381, 382, 383,
384, 385, 386, 387, 388, 389,
390, 391, 392, 393, 394, 395,
396, 397, 398, 399, 400, 401,
402, 403, 404, 405, 406, 407,
408, 409, 410, 411, 412, 413,
414, 415, 416, 417, 418, 419,
420, 421, 422, 423, 424, 425,
426, 427, 428, 429, 430, 431,
432, 433, 434, 435, 436, 437,
438, 439, 440, 441, 442, 443,
444, 445, 446, 447, 448, 449,
450, 451, 452, 453, 454, 455,
456, 457, 458, 459, 460, 461,
462, 463, 464, 465, 466, 467,
468, 469, 470, 471, 472, 473,
474, 475, 476, 477, 478, 479,
480, 481, 482, 483, 484, 485,
486, 487, 488, 489, 490, 491,
492, 493, 494, 495, 496, 497,
498, 499, 500, 501, 502, 503,
504, 505, 506, 507, 508, 509,
510, 511, 512, 513, 514, 515,
516, 517, 518, 519, 520, 521,
522, 523, 524, 525, 526, 527,
528, 529, 530, 531, 532, 533,
534, 535, 536, 537, 538, 539,
540, 541, 542, 543, 544, 545,
546, 547, 548, 549, 550, 551,
552, 553, 554, 555, 556, 557,
558, 559, 560, 561, 562, 563,
564, 565, 566, 567, 568, 569,
570, 571, 572, 573, 574, 575, 576,
577.



18

26

21

25

WILLOW ROAD

N0545

ASSESSMENT DIAGRAM

NIPOMO MESA
SUPPLEMENTAL
ASSASSMENT DISTRICT
NO.1

NIPOMO COMMUNITY
SERVICES DISTRICT
STATE OF CALIFORNIA

Legend

-  ASSESSOR PARCEL
-  ASSESSOR PARCEL
-  DIAGRAM SHEET



1 inch = 200 Feet
0 100 200

SHEET:
23 OF 59






LOTS ON THIS SHEET ARE
 LISTED IN THE
 MAP COUNTY OF SAN LUIS
 OBISPO, CA; BK 080 PGS:
 072, 078, 079, 081, 082, 083,
 084, 085, 086, 087, 088, 089,
 095, 101, 102, 103, 111, 121,
 122, 123, 131, 132, 133, 134,
 135, 140, 141, 142, 143, 144,
 151, 152, 153, 154, 155, 156,
 307, 361, 362, 363, 364, 371,
 372, 381, 382, 383, 384, 385,
 386, 387, 388, 389, 390, 391,
 BK 081 PGS: 011, 053, 054, 055,
 063, 073, 081, 081, 121, 131,
 202, 233, 243, 244, 246, 247,
 250, 251, 252, 253, 254, 255,
 257, 311, 313, 320, 325, 326,
 327, 328, 371, 372, 373, 374,
 375, 376, 381, 382, 410, 411,
 412, 413, 414, 415, 416, 417,
 421, 430, 431, 440, 441, 442,
 443, 444, 445, 446,
 BK 092 PGS: 081, 082, 083,
 151, 152, 153, 154, 155, 156,
 157, 158, 159, 160, 161, 162,
 141, 142, 143, 144, 145, 146,
 147, 148, 149, 150, 152, 153,
 154, 155, 156, 157, 158, 159,
 281, 282, 283, 284, 285, 286,
 271, 272, 282, 283, 281, 302,
 303, 304, 311, 321, 331, 341,
 351, 361, 371, 381, 391, 401,
 385, 462, 463, 510, 512, 513,
 531, 532, 533, 534, 551, 570,
 571, 572, 573, 574, 575, 576,
 577.




**ASSESSMENT
DIAGRAM**


NIPOMO MESA
SUPPLEMENTAL
ASSESSMENT DISTRICT
NO. 1
NIPOMO COMMUNITY
SERVICES DISTRICT
STATE OF CALIFORNIA

Legend

-  ASSESSOR PARCEL
-  ASSESSOR BOUNDARY
-  DIAGRAM SHEET



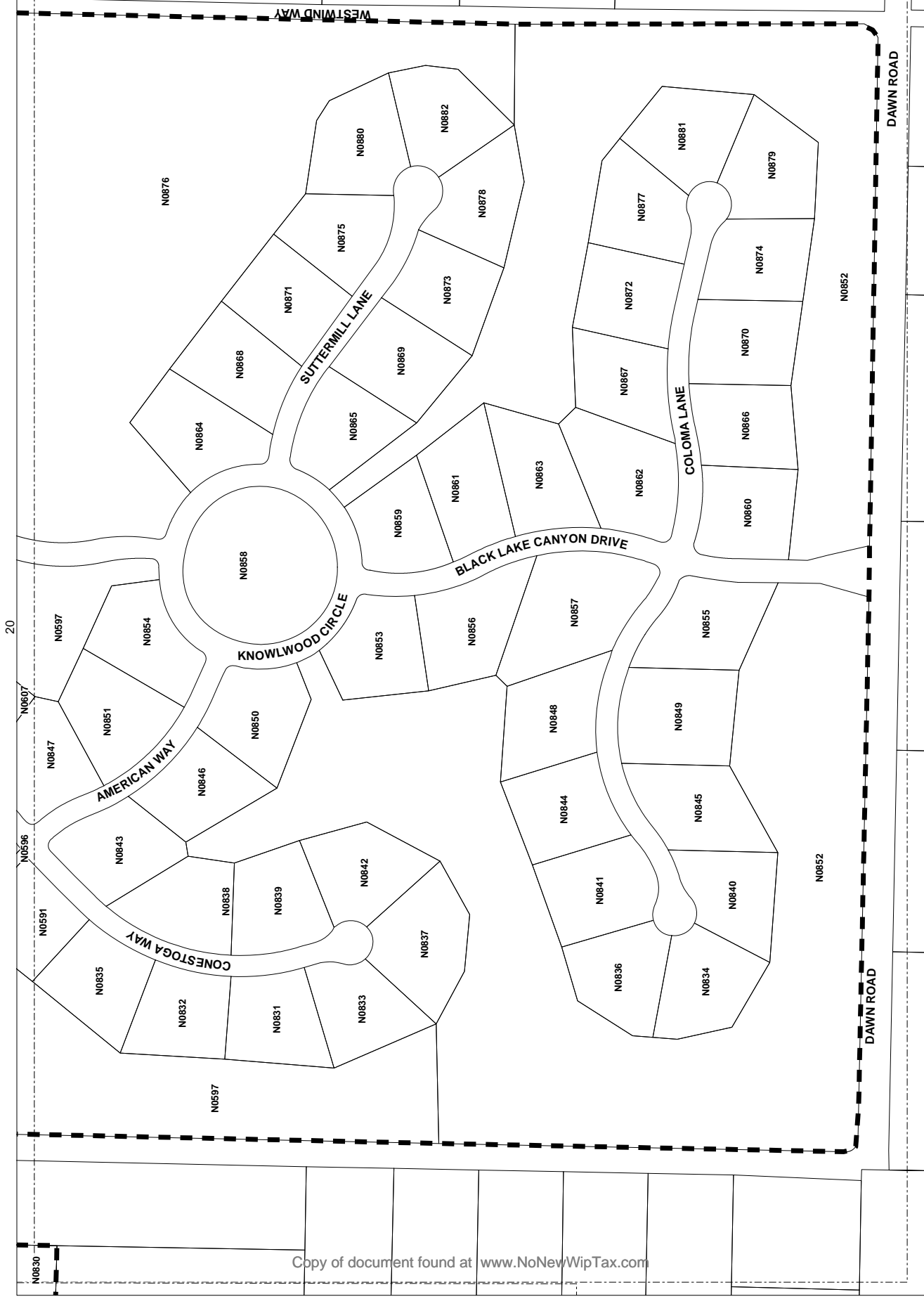
1 inch = 200 Feet



**SHEET:
24 OF 59**



LOTS ON THIS SHEET ARE
EASELMENTS TO THE
MAP COUNTY OF SAN LUIS
OBISPO, CA; BK 080 PGS:
072, 078, 079, 081, 082, 083,
084, 085, 086, 087, 088, 089,
095, 101, 102, 103, 111, 121,
122, 123, 131, 132, 133, 134,
135, 136, 141, 142, 143, 144,
151, 152, 161, 162, 163, 164,
307, 361, 362, 363, 364, 371,
372, 381, 382, 383, 384, 385,
391, 392, 393, 394, 395,
BK 091 PGS: 011, 053, 054,
063, 073, 081, 081, 121, 131,
202, 233, 243, 244, 246, 247,
248, 249, 250, 251, 252, 253,
257, 311, 313, 323, 325, 326,
337, 328, 371, 372, 373, 374,
375, 376, 381, 382, 410, 411,
412, 413, 414, 415, 416,
421, 430, 431, 440, 441, 442,
443, 444, 445, 446,
BK 092 PGS: 081, 082, 083,
084, 085, 086, 087, 088,
120, 130, 136, 137, 138, 139,
141, 142, 143, 144, 145, 146,
147, 148, 149, 150, 152, 153,
154, 155, 156, 157, 158, 159,
281, 251, 252, 281, 282, 283,
271, 272, 282, 283, 291, 302,
303, 304, 311, 321, 331, 341,
351, 361, 371, 381, 391,
395, 462, 463, 510, 512, 513,
531, 532, 533, 534, 551, 570,
571, 572, 573, 574, 575, 576,
577.







**ASSESSMENT
DIAGRAM**

NIPOMO MESA
SUPPLEMENTAL
ASSASSMENT DISTRICT
NO.1

NIPOMO COMMUNITY
SERVICES DISTRICT
STATE OF CALIFORNIA

Legend

-  ASSESSMENT BOUNDARY
-  ASSESSOR PARCEL
-  DIAGRAM SHEET



**SHEET:
25 OF 59**



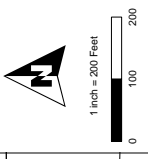
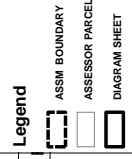
LOTS ON THIS SHEET ARE
NOT TO BE USED FOR AN
ASSESSMENT DISTRICT
MAP COUNTY OF SAN LUIS
OBISPO, CA; BK 080 PGS:
072, 078, 079, 081, 082, 083,
084, 085, 086, 087, 088, 089,
090, 091, 102, 103, 111, 121,
122, 123, 131, 132, 133, 134,
135, 140, 141, 142, 143, 144,
150, 151, 152, 153, 154, 155,
156, 157, 158, 159, 160, 161,
162, 163, 164, 165, 166, 167,
168, 169, 170, 171, 172, 173,
174, 175, 176, 177, 178, 179,
180, 181, 182, 183, 184, 185,
186, 187, 188, 189, 190, 191,
192, 193, 194, 195, 196, 197,
198, 199, 200, 201, 202, 203,
204, 205, 206, 207, 208, 209,
210, 211, 212, 213, 214, 215,
216, 217, 218, 219, 220, 221,
222, 223, 243, 244, 246, 247,
248, 249, 250, 251, 252, 253,
254, 255, 256, 257, 258,
259, 260, 261, 262, 263, 264,
265, 266, 267, 268, 269, 270,
271, 272, 273, 274, 275, 276,
277, 278, 279, 280, 281, 282,
283, 284, 285, 286, 287, 288,
289, 290, 291, 292, 293, 294,
295, 296, 297, 298, 299, 300,
301, 302, 303, 304, 305, 306,
307, 308, 309, 310, 311, 312,
313, 314, 315, 316, 317, 318,
319, 320, 321, 322, 323, 324,
325, 326, 327, 328, 329, 330,
331, 332, 333, 334, 335, 336,
337, 338, 339, 340, 341, 342,
343, 344, 345, 346, 347, 348,
349, 350, 351, 352, 353, 354,
355, 356, 357, 358, 359, 360,
361, 362, 363, 364, 365, 366,
367, 368, 369, 370, 371, 372,
373, 374, 375, 376, 377, 378,
379, 380, 381, 382, 383, 384,
385, 386, 387, 388, 389, 390,
391, 392, 393, 394, 395, 396,
397, 398, 399, 400, 401, 402,
403, 404, 405, 406, 407, 408,
409, 410, 411, 412, 413,
414, 415, 416, 417, 418, 419,
420, 421, 422, 423, 424, 425,
426, 427, 428, 429, 430, 431,
432, 433, 434, 435, 436, 437,
438, 439, 440, 441, 442,
443, 444, 445, 446, 447, 448,
449, 450, 451, 452, 453, 454,
455, 456, 457, 458, 459, 460,
461, 462, 463, 464, 465, 466,
467, 468, 469, 470, 471, 472,
473, 474, 475, 476, 477, 478,
479, 480, 481, 482, 483, 484,
485, 486, 487, 488, 489, 490,
491, 492, 493, 494, 495, 496,
497, 498, 499, 500, 501, 502,
503, 504, 505, 506, 507, 508,
509, 510, 511, 512, 513, 514,
515, 516, 517, 518, 519, 520,
521, 522, 523, 524, 525, 526,
527, 528, 529, 530, 531, 532,
533, 534, 535, 536, 537, 538,
539, 540, 541, 542, 543, 544,
545, 546, 547, 548, 549, 550,
551, 552, 553, 554, 555, 556,
557, 558, 559, 560, 561, 562,
563, 564, 565, 566, 567, 568,
569, 570, 571, 572, 573, 574,
575, 576, 577, 578, 579, 580,
581, 582, 583, 584, 585, 586,
587, 588, 589, 590, 591, 592,
593, 594, 595, 596, 597, 598,
599, 600.



**ASSESSMENT
DIAGRAM**

NIPOMO MESA
SUPPLEMENTAL
ASSESSMENT DISTRICT
NO. 1

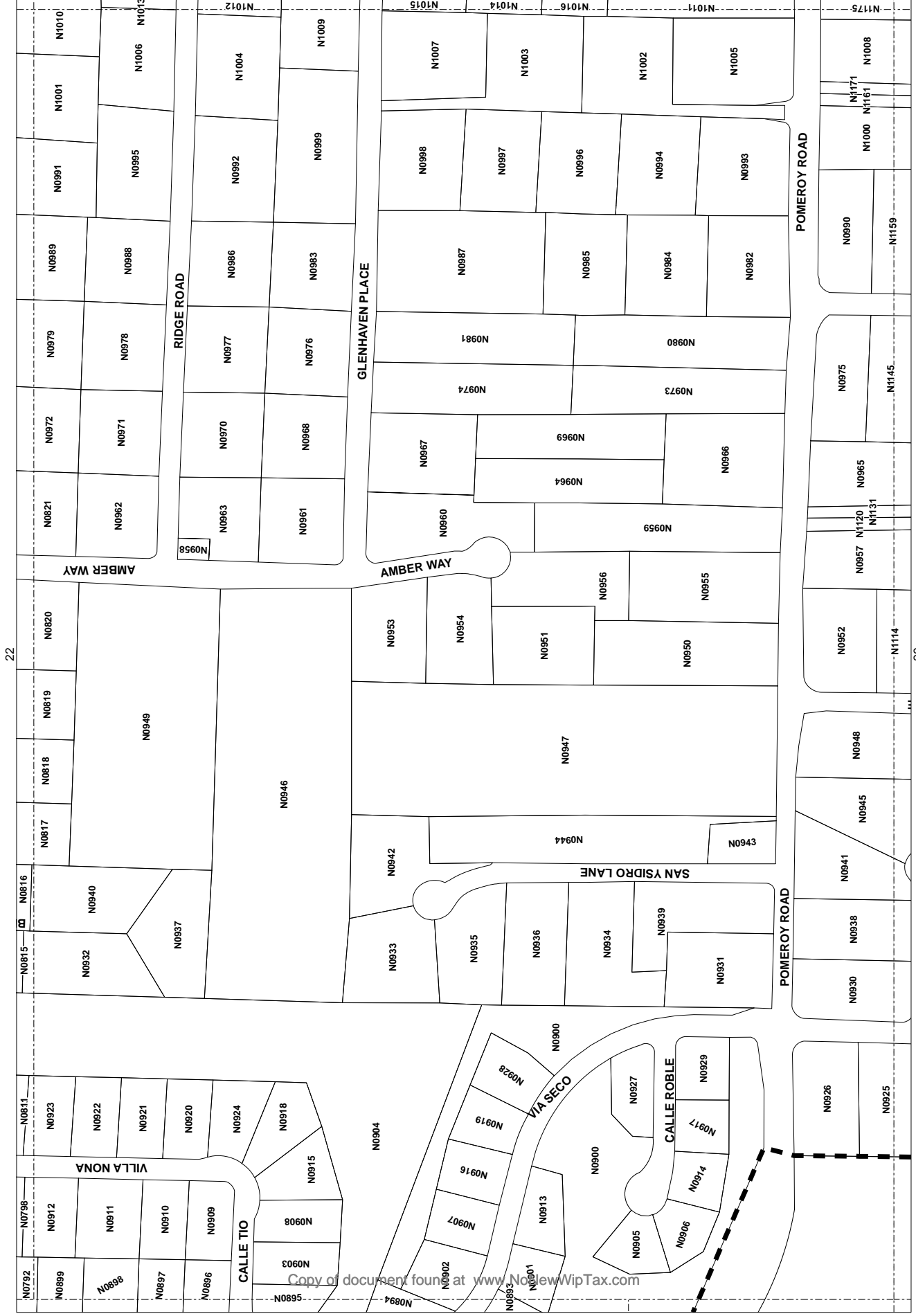
NIPOMO COMMUNITY
SERVICES DISTRICT
STATE OF CALIFORNIA



**SHEET:
26 OF 59**



LOTS ON THIS SHEET ARE
EASEMENTS AND INTERESTS
MAP COUNTY OF SAN LUIS
OBISPO, CA; BK 080 PGS:
072, 078, 079, 081, 082, 083,
084, 085, 086, 087, 088, 089,
095, 101, 102, 103, 111, 121,
122, 123, 131, 132, 133, 134,
135, 136, 141, 142, 143, 144,
151, 152, 153, 154, 155, 156,
157, 161, 162, 163, 164, 165,
171, 172, 181, 182, 183, 184, 185,
191, 192, 193, 194, 195, 196,
201, 202, 203, 204, 205, 206,
211, 212, 213, 214, 215, 216,
221, 222, 223, 224, 225, 226,
231, 232, 233, 234, 235, 236,
241, 242, 243, 244, 245, 246,
251, 252, 253, 254, 255, 256,
261, 262, 263, 264, 265, 266,
271, 272, 281, 282, 283, 284, 285,
291, 292, 293, 294, 295, 296,
301, 302, 303, 304, 305, 306,
311, 312, 313, 314, 315, 316,
321, 322, 323, 324, 325, 326,
331, 332, 333, 334, 335, 336,
341, 342, 343, 344, 345, 346,
351, 352, 353, 354, 355, 356,
361, 362, 363, 364, 365, 366,
371, 372, 373, 374, 375, 376,
381, 382, 383, 384, 385, 386,
391, 392, 393, 394, 395, 396,
401, 402, 403, 404, 405, 406,
411, 412, 413, 414, 415, 416,
421, 422, 423, 424, 425, 426,
431, 432, 433, 434, 435, 436,
441, 442, 443, 444, 445, 446,
451, 452, 453, 454, 455, 456,
461, 462, 463, 464, 465, 466,
471, 472, 473, 474, 475, 476,
481, 482, 483, 484, 485, 486,
491, 492, 493, 494, 495, 496,
501, 502, 503, 504, 505, 506,
511, 512, 513, 514, 515, 516,
521, 522, 523, 524, 525, 526,
531, 532, 533, 534, 535, 536,
541, 542, 543, 544, 545, 546,
551, 552, 553, 554, 555, 556,
561, 562, 563, 564, 565, 566,
571, 572, 573, 574, 575, 576,
581, 582, 583, 584, 585, 586,
591, 592, 593, 594, 595, 596.



22







29


25

28

**ASSESSMENT
DIAGRAM**

NIPOMO MESA
SUPPLEMENTAL
ASSESSMENT DISTRICT
NO.1
NIPOMO COMMUNITY
SERVICES DISTRICT
STATE OF CALIFORNIA

- Legend**
-  ASSESSOR PARCEL
 -  ASSESSOR PARCEL
 -  ASSESSOR PARCEL
 -  ASSESSOR PARCEL
 -  ASSESSOR PARCEL
 -  ASSESSOR PARCEL



**SHEET:
27 OF 59**

38



LOTS ON THIS SHEET ARE
INDEXED TO THE MAP OF
SAN LUIS OBISPO COUNTY
MAP COUNTY OF SAN LUIS
OBISPO, CA; BK 080 PGS:
072, 078, 079, 081, 082, 083,
084, 085, 086, 087, 088,
089, 090, 102, 103, 111, 121,
122, 123, 131, 132, 133, 134,
135, 140, 141, 142, 143, 144,
147, 148, 149, 150, 152, 153,
154, 155, 156, 157, 158, 159,
161, 162, 163, 164, 165, 166,
167, 168, 169, 170, 171, 172,
173, 174, 175, 176, 177, 178,
179, 180, 181, 182, 183, 184,
185, 186, 187, 188, 189, 190,
191, 192, 193, 194, 195, 196,
197, 198, 199, 200, 201, 202,
203, 204, 205, 206, 207, 208,
209, 210, 211, 212, 213, 214,
215, 216, 217, 218, 219, 220,
221, 222, 223, 224, 225, 226,
227, 228, 229, 230, 231, 232,
233, 234, 235, 236, 237, 238,
239, 240, 241, 242, 243, 244,
245, 246, 247, 248, 249, 250,
251, 252, 253, 254, 255, 256,
257, 258, 259, 260, 261, 262,
263, 264, 265, 266, 267, 268,
269, 270, 271, 272, 273, 274,
275, 276, 277, 278, 279, 280,
281, 282, 283, 284, 285, 286,
287, 288, 289, 290, 291, 292,
293, 294, 295, 296, 297, 298,
299, 300, 301, 302, 303, 304,
305, 306, 307, 308, 309, 310,
311, 312, 313, 314, 315, 316,
317, 318, 319, 320, 321, 322,
323, 324, 325, 326, 327, 328,
329, 330, 331, 332, 333, 334,
335, 336, 337, 338, 339, 340,
341, 342, 343, 344, 345, 346,
347, 348, 349, 350, 351, 352,
353, 354, 355, 356, 357, 358,
359, 360, 361, 362, 363, 364,
365, 366, 367, 368, 369, 370,
371, 372, 373, 374, 375, 376,
377, 378, 379, 380, 381, 382,
383, 384, 385, 386, 387, 388,
389, 390, 391, 392, 393, 394,
395, 396, 397, 398, 399, 400,
401, 402, 403, 404, 405, 406,
407, 408, 409, 410, 411, 412,
413, 414, 415, 416, 417, 418,
419, 420, 421, 422, 423, 424,
425, 426, 427, 428, 429, 430,
431, 432, 433, 434, 435, 436,
437, 438, 439, 440, 441, 442,
443, 444, 445, 446, 447, 448,
449, 450, 451, 452, 453, 454,
455, 456, 457, 458, 459, 460,
461, 462, 463, 464, 465, 466,
467, 468, 469, 470, 471, 472,
473, 474, 475, 476, 477, 478,
479, 480, 481, 482, 483, 484,
485, 486, 487, 488, 489, 490,
491, 492, 493, 494, 495, 496,
497, 498, 499, 500, 501, 502,
503, 504, 505, 506, 507, 508,
509, 510, 511, 512, 513, 514,
515, 516, 517, 518, 519, 520,
521, 522, 523, 524, 525, 526,
527, 528, 529, 530, 531, 532,
533, 534, 535, 536, 537, 538,
539, 540, 541, 542, 543, 544,
545, 546, 547, 548, 549, 550,
551, 552, 553, 554, 555, 556,
557, 558, 559, 560, 561, 562,
563, 564, 565, 566, 567, 568,
569, 570, 571, 572, 573, 574,
575, 576, 577, 578, 579, 580,
581, 582, 583, 584, 585, 586,
587, 588, 589, 590, 591, 592,
593, 594, 595, 596, 597, 598,
599, 600, 601, 602, 603, 604,
605, 606, 607, 608, 609, 610,
611, 612, 613, 614, 615, 616,
617, 618, 619, 620, 621, 622,
623, 624, 625, 626, 627, 628,
629, 630, 631, 632, 633, 634,
635, 636, 637, 638, 639, 640,
641, 642, 643, 644, 645, 646,
647, 648, 649, 650, 651, 652,
653, 654, 655, 656, 657, 658,
659, 660, 661, 662, 663, 664,
665, 666, 667, 668, 669, 670,
671, 672, 673, 674, 675, 676,
677, 678, 679, 680, 681, 682,
683, 684, 685, 686, 687, 688,
689, 690, 691, 692, 693, 694,
695, 696, 697, 698, 699, 700,
701, 702, 703, 704, 705, 706,
707, 708, 709, 710, 711, 712,
713, 714, 715, 716, 717, 718,
719, 720, 721, 722, 723, 724,
725, 726, 727, 728, 729, 730,
731, 732, 733, 734, 735, 736,
737, 738, 739, 740, 741, 742,
743, 744, 745, 746, 747, 748,
749, 750, 751, 752, 753, 754,
755, 756, 757, 758, 759, 760,
761, 762, 763, 764, 765, 766,
767, 768, 769, 770, 771, 772,
773, 774, 775, 776, 777, 778,
779, 780, 781, 782, 783, 784,
785, 786, 787, 788, 789, 790,
791, 792, 793, 794, 795, 796,
797, 798, 799, 800, 801, 802,
803, 804, 805, 806, 807, 808,
809, 810, 811, 812, 813, 814,
815, 816, 817, 818, 819, 820,
821, 822, 823, 824, 825, 826,
827, 828, 829, 830, 831, 832,
833, 834, 835, 836, 837, 838,
839, 840, 841, 842, 843, 844,
845, 846, 847, 848, 849, 850,
851, 852, 853, 854, 855, 856,
857, 858, 859, 860, 861, 862,
863, 864, 865, 866, 867, 868,
869, 870, 871, 872, 873, 874,
875, 876, 877, 878, 879, 880,
881, 882, 883, 884, 885, 886,
887, 888, 889, 890, 891, 892,
893, 894, 895, 896, 897, 898,
899, 900, 901, 902, 903, 904,
905, 906, 907, 908, 909, 910,
911, 912, 913, 914, 915, 916,
917, 918, 919, 920, 921, 922,
923, 924, 925, 926, 927, 928,
929, 930, 931, 932, 933, 934,
935, 936, 937, 938, 939, 940,
941, 942, 943, 944, 945, 946,
947, 948, 949, 950, 951, 952,
953, 954, 955, 956, 957, 958,
959, 960, 961, 962, 963, 964,
965, 966, 967, 968, 969, 970,
971, 972, 973, 974, 975, 976,
977, 978, 979, 980, 981, 982,
983, 984, 985, 986, 987, 988,
989, 990, 991, 992, 993, 994,
995, 996, 997, 998, 999, 1000



Copy of document found at www.NoNewWipTax.com

22

26





29

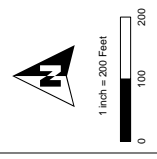
30

**ASSESSMENT
DIAGRAM**

NIPOMO MESA
SUPPLEMENTAL
SERVICES DISTRICT
ASSESSMENT DISTRICT
NO.1

NIPOMO COMMUNITY
SERVICES DISTRICT
STATE OF CALIFORNIA

- Legend**
-  ASSESSOR PARCEL
 -  ASSESSOR PARCEL
 -  ASSESSOR PARCEL
 -  ASSESSOR PARCEL

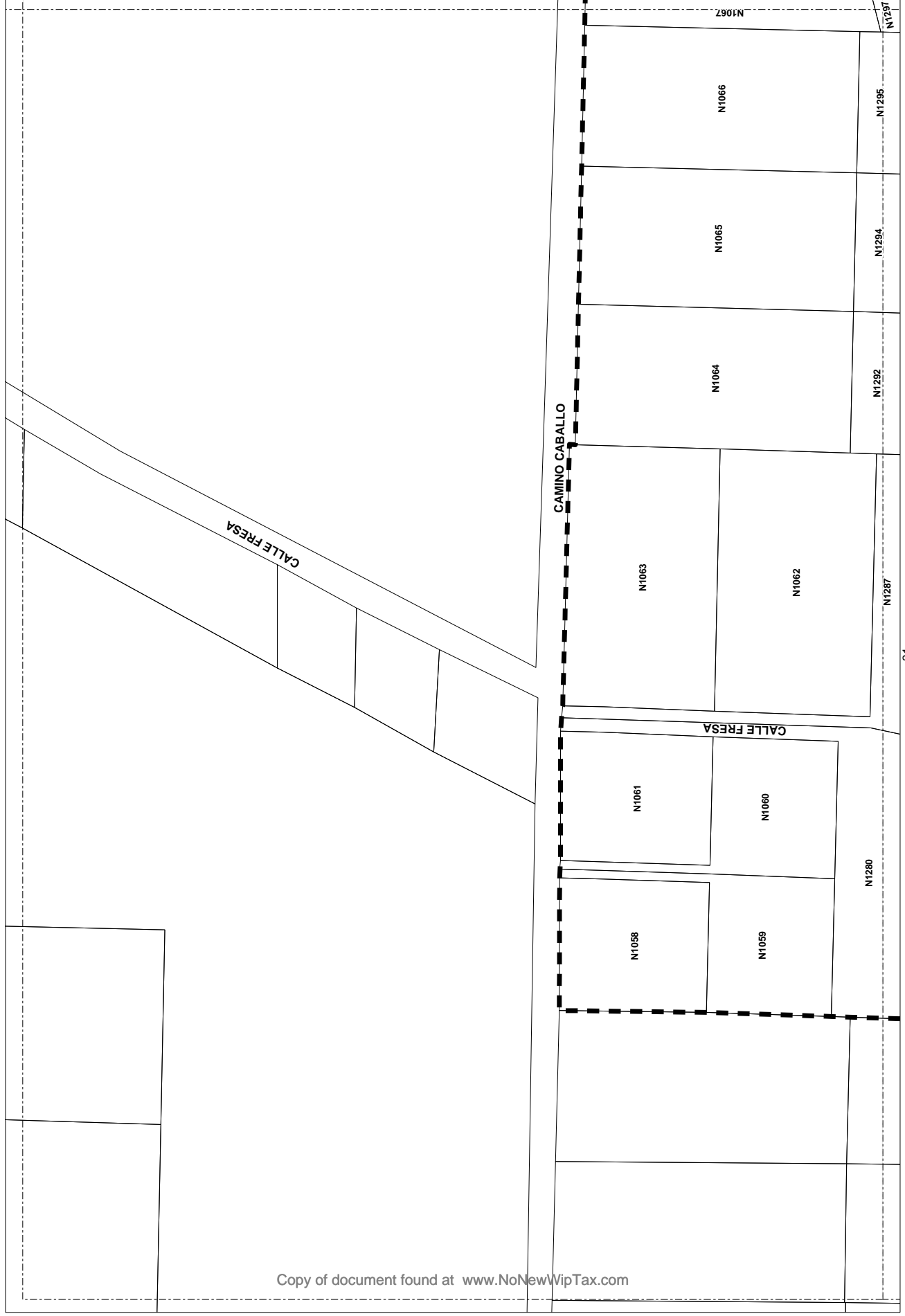


**SHEET:
28 OF 59**

29

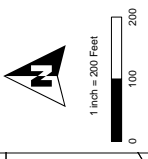
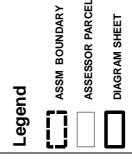


LOTS ON THIS SHEET ARE
FROM THE NIPOMO MESA
MAP COUNTY OF SAN LUIS
OBISPO, CA; BK 080 PGS:
072, 078, 079, 081, 082, 083,
084, 085, 086, 087, 088, 089,
095, 101, 102, 103, 111, 121,
122, 123, 131, 132, 133, 134,
135, 148, 149, 150, 152, 153,
154, 155, 156, 157, 158, 159,
307, 361, 362, 363, 364, 371,
372, 381, 382, 383, 384, 385,
386, 387, 388, 389, 390,
BK 091 PGS: 011, 053, 054, 055,
063, 073, 081, 081, 121, 131,
202, 233, 243, 244, 246, 247,
257, 271, 272, 273, 275, 285,
287, 311, 313, 321, 325, 326,
327, 328, 371, 372, 373, 374,
375, 376, 381, 382, 410, 411,
421, 430, 431, 440, 441, 442,
443, 444, 445, 446,
BK 092 PGS: 081, 082, 083,
121, 131, 132, 133, 134,
135, 148, 149, 150, 152, 153,
154, 155, 156, 157, 158, 159,
281, 282, 283, 284, 285, 286,
287, 288, 289, 291, 302,
303, 304, 311, 321, 331, 341,
351, 361, 371, 381, 391,
395, 462, 463, 510, 512, 513,
531, 532, 533, 534, 551, 570,
571, 572, 573, 574, 575, 576,
577.




ASSESSMENT DIAGRAM

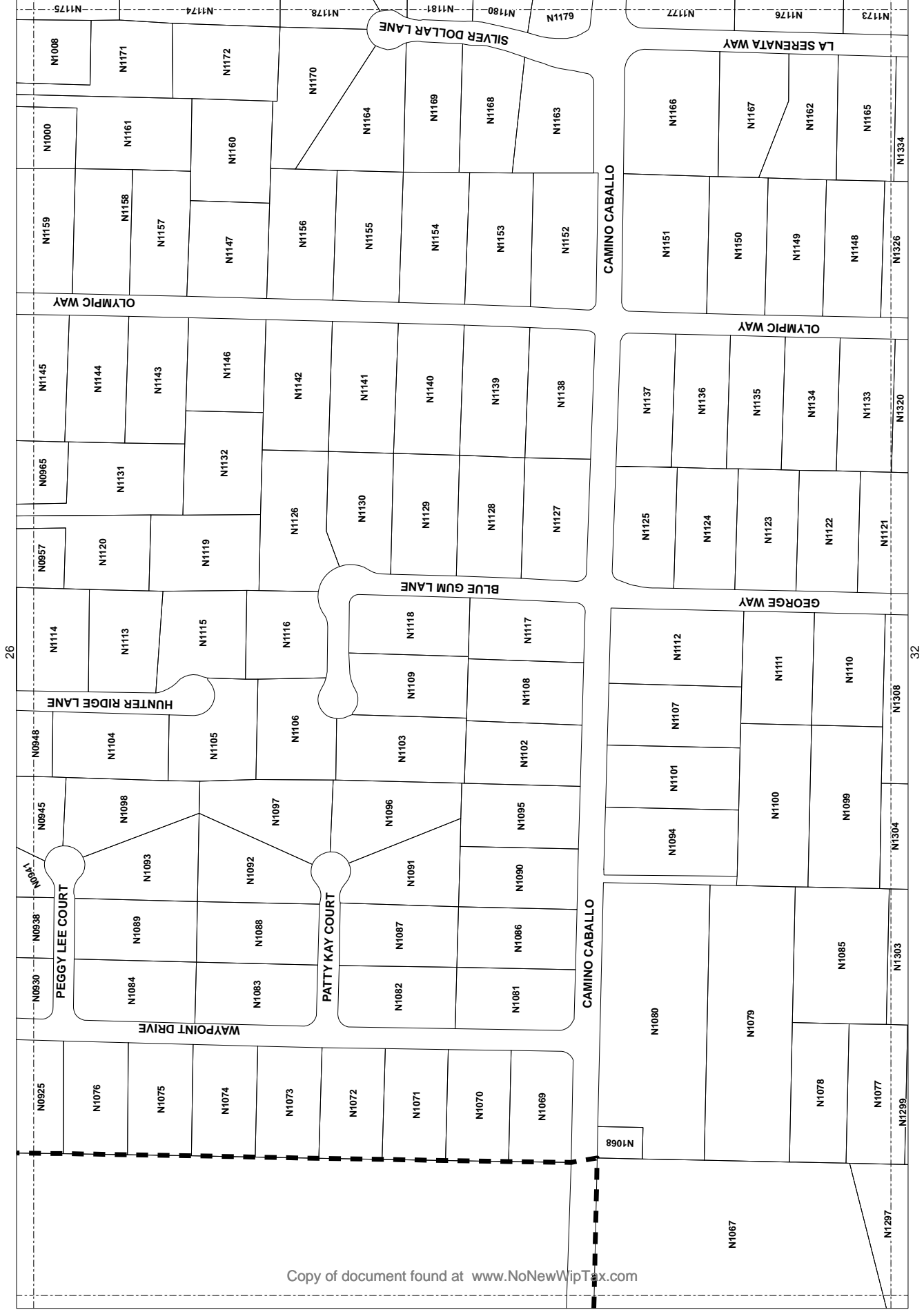
NIPOMO MESA
SUPPLEMENTAL
ASSESSMENT DISTRICT
NO. 1
NIPOMO COMMUNITY
SERVICES DISTRICT
STATE OF CALIFORNIA



SHEET:
29 OF 59



LOTS ON THIS SHEET ARE
NOT TO BE USED FOR
MAP COUNTY OF SAN LUIS
OBISPO, CA; BK 080 PGS:
072, 078, 079, 081, 082, 083,
084, 085, 086, 087, 088, 089,
095, 101, 102, 103, 111, 121,
122, 123, 131, 132, 133, 134,
135, 141, 142, 143, 144, 145,
151, 152, 161, 162, 163, 164,
307, 361, 362, 363, 364, 371,
372, 381, 382, 383, 384, 385,
391, 392, 393, 394, 395,
BK 091 PGS: 011, 053, 054,
063, 073, 081, 081, 121, 131,
202, 233, 243, 244, 246, 247,
248, 249, 250, 251, 252,
257, 311, 313, 320, 326,
327, 328, 371, 372, 373, 374,
375, 376, 381, 382, 410, 411,
412, 413, 414, 415, 416,
421, 430, 431, 440, 441, 442,
443, 444, 445, 446,
BK 092 PGS: 081, 082, 083,
084, 085, 086, 087, 088,
141, 142, 143, 144, 145, 146,
147, 148, 149, 150, 152, 153,
154, 155, 156, 157, 158, 159,
281, 282, 283, 284, 285, 286,
271, 272, 282, 283, 291, 302,
303, 304, 311, 321, 331, 341,
351, 361, 371, 381, 391,
395, 462, 463, 510, 512, 513,
531, 532, 533, 534, 551, 570,
571, 572, 573, 574, 575, 576,
577.



26

32

ASSESSMENT DIAGRAM

NIPOMO MESA
SUPPLEMENTAL
ASSASSMENT DISTRICT
NO. 1

NIPOMO COMMUNITY
SERVICES DISTRICT
STATE OF CALIFORNIA

Legend

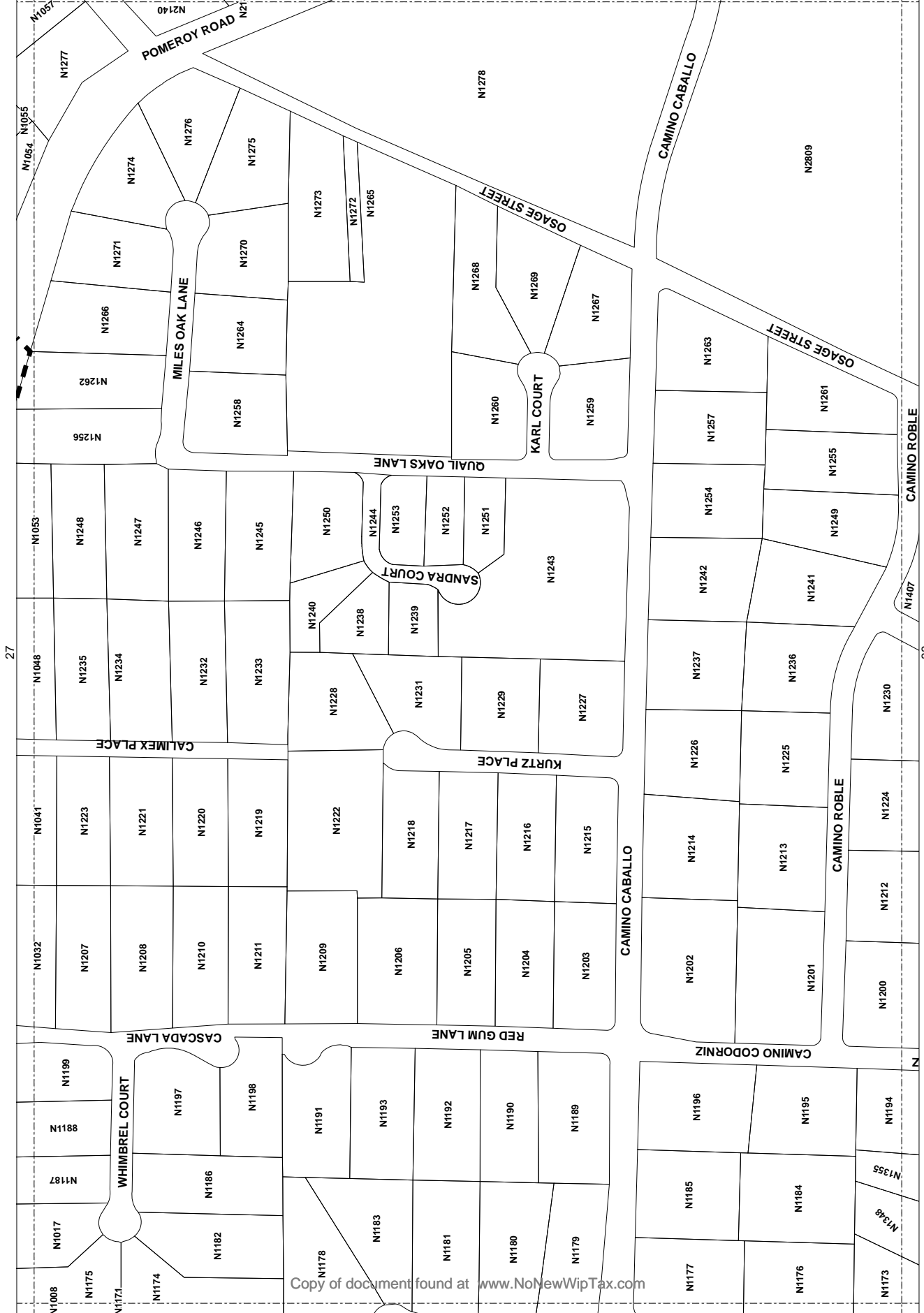
- ASSM. BOUNDARY
- ASSESSOR PARCEL
- DIAGRAM SHEET

1 inch = 200 Feet

SHEET:
30 OF 59



LOTS ON THIS SHEET ARE
EASELMENTS TO THE
MAP COUNTY OF SAN LUIS
OBISPO, CA; BK 080 PGS:
072, 078, 079, 081, 082, 083,
084, 085, 086, 087, 088, 089,
090, 091, 092, 093, 094,
095, 101, 102, 103, 111, 121,
122, 123, 131, 132, 133, 134,
135, 141, 142, 143, 144,
151, 152, 161, 162, 163, 164,
165, 171, 172, 181, 182, 183,
184, 185, 191, 192, 193, 194,
195, 201, 202, 203, 204, 205,
211, 212, 213, 214, 215, 221,
222, 223, 224, 225, 226, 227,
231, 232, 233, 234, 235, 241,
242, 243, 244, 245, 246, 247,
251, 252, 253, 254, 255, 256,
261, 262, 263, 264, 265, 266,
271, 272, 273, 274, 275, 276,
281, 282, 283, 284, 285, 286,
291, 292, 293, 294, 295, 296,
301, 302, 303, 304, 305, 311,
312, 313, 314, 315, 321,
322, 323, 324, 325, 331, 332,
333, 334, 335, 341, 342, 343,
344, 345, 351, 352, 353, 354,
355, 361, 362, 363, 364, 365,
371, 372, 373, 374, 375, 376,
377, 378, 379, 381, 382, 383,
384, 385, 386, 387, 388, 389,
391, 392, 393, 394, 395, 396,
397, 398, 399, 401, 402, 403,
404, 405, 411, 412, 413, 414,
415, 421, 422, 423, 424, 425,
431, 432, 433, 434, 435, 441,
442, 443, 444, 445, 446,
451, 452, 453, 454, 455, 461,
462, 463, 464, 465, 466, 467,
468, 469, 471, 472, 473, 474,
475, 476, 477, 478, 479, 481,
482, 483, 484, 485, 486, 487,
488, 489, 491, 492, 493, 494,
495, 501, 502, 503, 504, 505, 511,
512, 513, 514, 515, 521, 522,
523, 524, 525, 526, 527, 528,
529, 531, 532, 533, 534, 535, 541,
542, 543, 544, 545, 546, 547,
548, 549, 551, 552, 553, 554,
555, 561, 562, 563, 564, 565, 566,
567, 568, 569, 571, 572, 573,
574, 575, 576, 577, 578, 579,







ASSESSMENT DIAGRAM

NIPOMO MESA
SUPPLEMENTAL
ASSESSMENT DISTRICT
NO.1

NIPOMO COMMUNITY
SERVICES DISTRICT
STATE OF CALIFORNIA

Legend

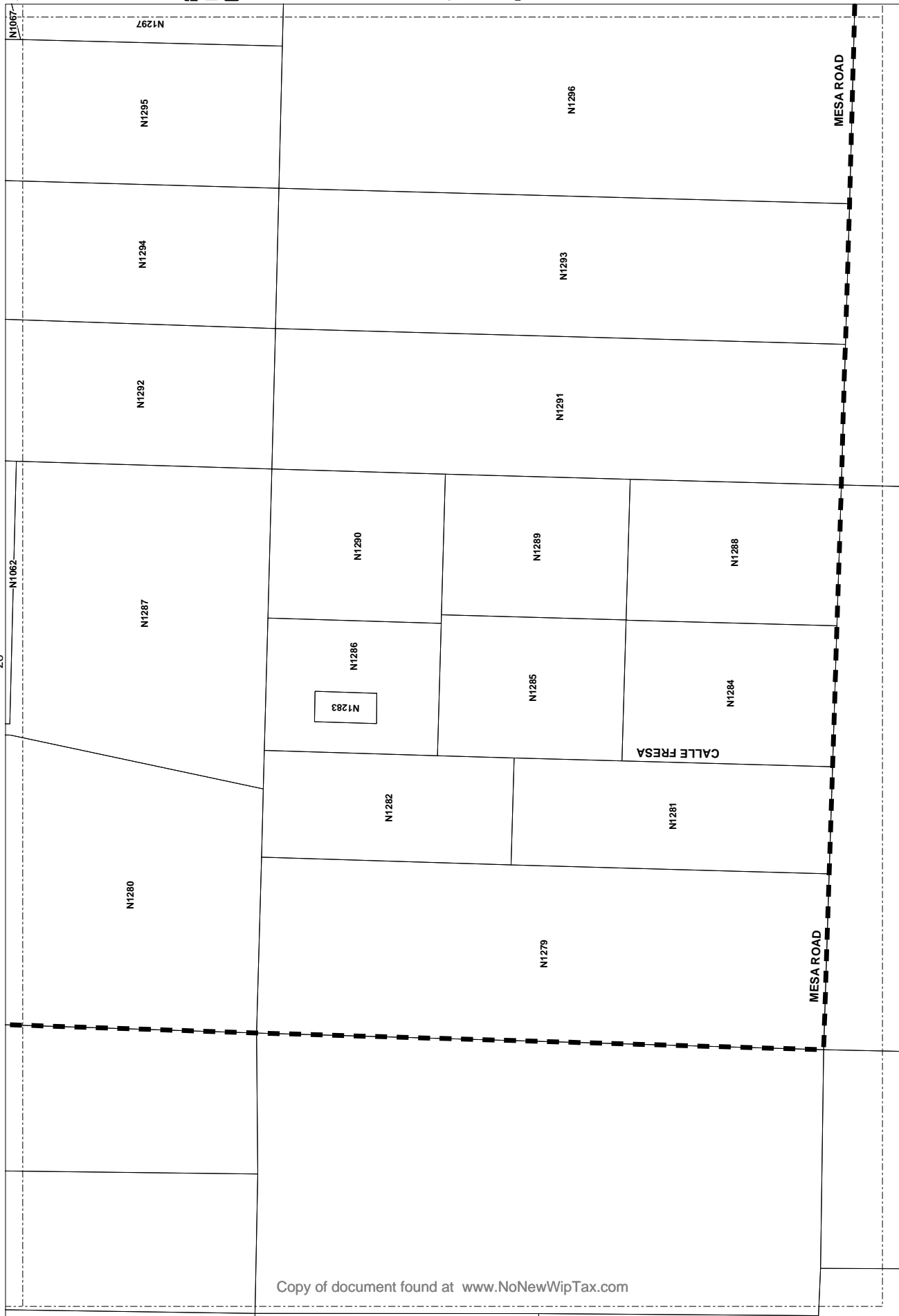
-  ASSESSMENT BOUNDARY
-  ASSESSOR PARCEL
-  DIAGRAM SHEET



SHEET:
31 OF 59



LOTS ON THIS SHEET ARE
 LISTED BY PARCEL NUMBER
 MAP COUNTY OF SAN LUIS
 OBISPO, CA; BK 080 PGS:
 072, 078, 079, 081, 082, 083,
 084, 085, 086, 087, 088, 089,
 095, 101, 102, 103, 111, 121,
 122, 123, 131, 132, 133, 134,
 135, 140, 141, 142, 143, 144,
 151, 152, 153, 154, 155, 156,
 307, 361, 362, 363, 364, 371,
 372, 381, 382, 383, 384, 385,
 386, 387, 388, 389, 390, 391,
 BK 081 PGS: 011, 053, 054,
 063, 073, 081, 081, 121, 131,
 202, 233, 243, 244, 246, 247,
 248, 249, 250, 251, 252, 253,
 257, 311, 313, 320, 325, 326,
 327, 328, 371, 372, 373, 374,
 375, 376, 381, 382, 410, 411,
 412, 413, 414, 415, 416, 417,
 421, 430, 431, 440, 441, 442,
 443, 444, 445, 446,
 BK 092 PGS: 081, 082, 083,
 084, 085, 086, 087, 088, 089,
 120, 130, 136, 137, 138, 139,
 141, 142, 143, 144, 145, 146,
 147, 148, 149, 150, 152, 153,
 154, 155, 156, 157, 158, 159,
 201, 251, 252, 281, 282, 283,
 271, 272, 282, 283, 291, 302,
 303, 304, 311, 321, 331, 341,
 351, 361, 371, 381, 391,
 395, 462, 463, 510, 512, 513,
 514, 515, 516, 517, 518,
 531, 532, 533, 534, 551, 570,
 571, 572, 573, 574, 575, 576,
 577.







**ASSESSMENT
DIAGRAM**

NIPOMO MESA
SUPPLEMENTAL
ASSESSMENT DISTRICT
NO. 1


NIPOMO COMMUNITY
SERVICES DISTRICT
STATE OF CALIFORNIA

Legend

-  ASSM BOUNDARY
-  ASSESSOR PARCEL
-  DIAGRAM SHEET



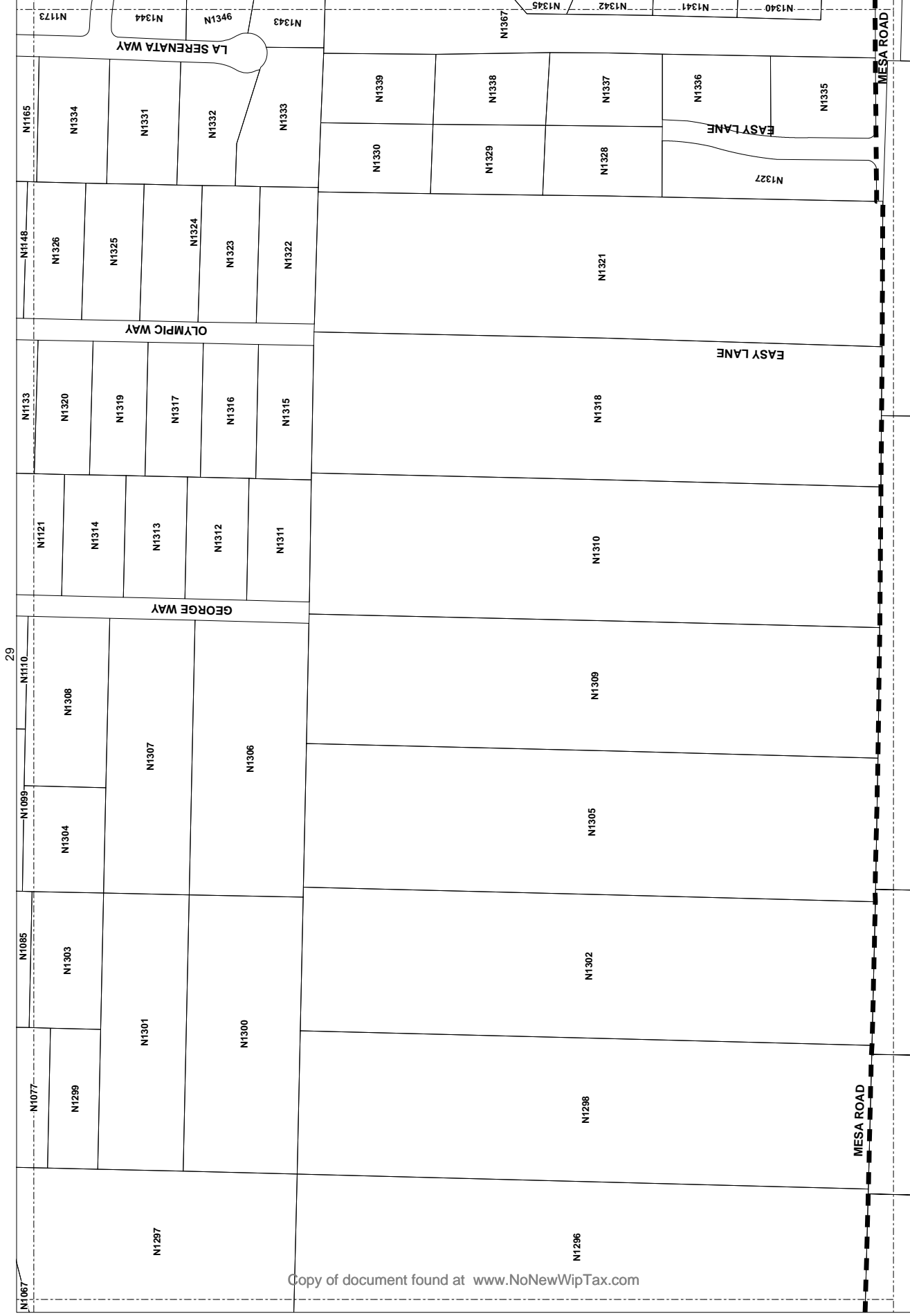
1 inch = 200 Feet



**SHEET:
32 OF 59**







LOTS ON THIS SHEET ARE
BASED UPON THE 2017
MAP COUNTY OF SAN LUIS
OBISPO, CA; BK 080 PGS:
072, 078, 079, 081, 082, 083,
084, 085, 086, 087, 088, 089,
090, 091, 092, 093, 094, 095,
096, 097, 098, 099, 100, 101,
102, 103, 104, 105, 106, 107,
108, 109, 110, 111, 112, 113,
114, 115, 116, 117, 118, 119,
120, 121, 122, 123, 124, 125,
126, 127, 128, 129, 130, 131,
132, 133, 134, 135, 136, 137,
138, 139, 140, 141, 142, 143,
144, 145, 146, 147, 148, 149,
150, 151, 152, 153, 154, 155,
156, 157, 158, 159, 160, 161,
162, 163, 164, 165, 166, 167,
168, 169, 170, 171, 172, 173,
174, 175, 176, 177, 178, 179,
180, 181, 182, 183, 184, 185,
186, 187, 188, 189, 190, 191,
192, 193, 194, 195, 196, 197,
198, 199, 200, 201, 202, 203,
204, 205, 206, 207, 208, 209,
210, 211, 212, 213, 214, 215,
216, 217, 218, 219, 220, 221,
222, 223, 224, 225, 226, 227,
228, 229, 230, 231, 232, 233,
234, 235, 236, 237, 238, 239,
240, 241, 242, 243, 244, 245,
246, 247, 248, 249, 250, 251,
252, 253, 254, 255, 256, 257,
258, 259, 260, 261, 262, 263,
264, 265, 266, 267, 268, 269,
270, 271, 272, 273, 274, 275,
276, 277, 278, 279, 280, 281,
282, 283, 284, 285, 286, 287,
288, 289, 290, 291, 292, 293,
294, 295, 296, 297, 298, 299,
300, 301, 302, 303, 304, 305,
306, 307, 308, 309, 310, 311,
312, 313, 314, 315, 316, 317,
318, 319, 320, 321, 322, 323,
324, 325, 326, 327, 328, 329,
330, 331, 332, 333, 334, 335,
336, 337, 338, 339, 340, 341,
342, 343, 344, 345, 346, 347,
348, 349, 350, 351, 352, 353,
354, 355, 356, 357, 358, 359,
360, 361, 362, 363, 364, 365,
366, 367, 368, 369, 370, 371,
372, 373, 374, 375, 376, 377,
378, 379, 380, 381, 382, 383,
384, 385, 386, 387, 388, 389,
390, 391, 392, 393, 394, 395,
396, 397, 398, 399, 400, 401,
402, 403, 404, 405, 406, 407,
408, 409, 410, 411, 412, 413,
414, 415, 416, 417, 418, 419,
420, 421, 422, 423, 424, 425,
426, 427, 428, 429, 430, 431,
432, 433, 434, 435, 436, 437,
438, 439, 440, 441, 442,
443, 444, 445, 446, 447, 448,
449, 450, 451, 452, 453, 454,
455, 456, 457, 458, 459, 460,
461, 462, 463, 464, 465, 466,
467, 468, 469, 470, 471, 472,
473, 474, 475, 476, 477, 478,
479, 480, 481, 482, 483, 484,
485, 486, 487, 488, 489, 490,
491, 492, 493, 494, 495, 496,
497, 498, 499, 500, 501, 502,
503, 504, 505, 506, 507, 508,
509, 510, 511, 512, 513, 514,
515, 516, 517, 518, 519, 520,
521, 522, 523, 524, 525, 526,
527, 528, 529, 530, 531, 532,
533, 534, 535, 536, 537, 538,
539, 540, 541, 542, 543, 544,
545, 546, 547, 548, 549, 550,
551, 552, 553, 554, 555, 556,
557, 558, 559, 560, 561, 562,
563, 564, 565, 566, 567, 568,
569, 570, 571, 572, 573, 574,
575, 576, 577, 578, 579, 580,
581, 582, 583, 584, 585, 586,
587, 588, 589, 590, 591, 592,
593, 594, 595, 596, 597, 598,
599, 600, 601, 602, 603, 604,
605, 606, 607, 608, 609, 610,
611, 612, 613, 614, 615, 616,
617, 618, 619, 620, 621, 622,
623, 624, 625, 626, 627, 628,
629, 630, 631, 632, 633, 634,
635, 636, 637, 638, 639, 640,
641, 642, 643, 644, 645, 646,
647, 648, 649, 650, 651, 652,
653, 654, 655, 656, 657, 658,
659, 660, 661, 662, 663, 664,
665, 666, 667, 668, 669, 670,
671, 672, 673, 674, 675, 676,
677, 678, 679, 680, 681, 682,
683, 684, 685, 686, 687, 688,
689, 690, 691, 692, 693, 694,
695, 696, 697, 698, 699, 700,
701, 702, 703, 704, 705, 706,
707, 708, 709, 710, 711, 712,
713, 714, 715, 716, 717, 718,
719, 720, 721, 722, 723, 724,
725, 726, 727, 728, 729, 730,
731, 732, 733, 734, 735, 736,
737, 738, 739, 740, 741, 742,
743, 744, 745, 746, 747, 748,
749, 750, 751, 752, 753, 754,
755, 756, 757, 758, 759, 760,
761, 762, 763, 764, 765, 766,
767, 768, 769, 770, 771, 772,
773, 774, 775, 776, 777, 778,
779, 780, 781, 782, 783, 784,
785, 786, 787, 788, 789, 790,
791, 792, 793, 794, 795, 796,
797, 798, 799, 800, 801, 802,
803, 804, 805, 806, 807, 808,
809, 810, 811, 812, 813, 814,
815, 816, 817, 818, 819, 820,
821, 822, 823, 824, 825, 826,
827, 828, 829, 830, 831, 832,
833, 834, 835, 836, 837, 838,
839, 840, 841, 842, 843, 844,
845, 846, 847, 848, 849, 850,
851, 852, 853, 854, 855, 856,
857, 858, 859, 860, 861, 862,
863, 864, 865, 866, 867, 868,
869, 870, 871, 872, 873, 874,
875, 876, 877, 878, 879, 880,
881, 882, 883, 884, 885, 886,
887, 888, 889, 890, 891, 892,
893, 894, 895, 896, 897, 898,
899, 900, 901, 902, 903, 904,
905, 906, 907, 908, 909, 910,
911, 912, 913, 914, 915, 916,
917, 918, 919, 920, 921, 922,
923, 924, 925, 926, 927, 928,
929, 930, 931, 932, 933, 934,
935, 936, 937, 938, 939, 940,
941, 942, 943, 944, 945, 946,
947, 948, 949, 950, 951, 952,
953, 954, 955, 956, 957, 958,
959, 960, 961, 962, 963, 964,
965, 966, 967, 968, 969, 970,
971, 972, 973, 974, 975, 976,
977, 978, 979, 980, 981, 982,
983, 984, 985, 986, 987, 988,
989, 990, 991, 992, 993, 994,
995, 996, 997, 998, 999, 1000



**ASSESSMENT
DIAGRAM**

NIPOMO MESA
SUPPLEMENTAL
ASSASSMENT DISTRICT
NO.1
NIPOMO COMMUNITY
SERVICES DISTRICT
STATE OF CALIFORNIA

- Legend**
-  ASSM BOUNDARY
 -  ASSESSOR PARCEL
 -  DIAGRAM SHEET

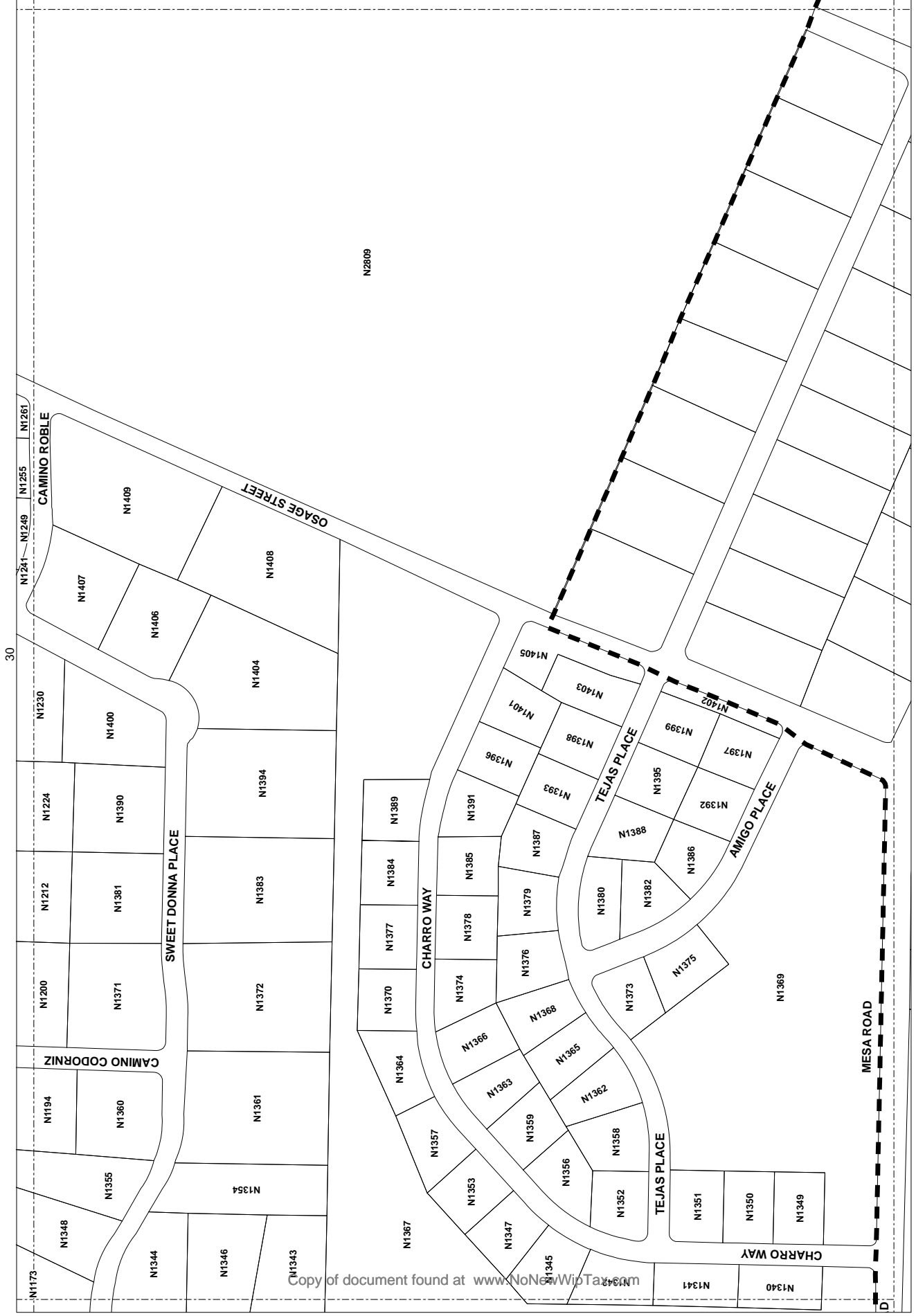


**SHEET:
33 OF 59**

45



LOTS ON THIS SHEET ARE
EASELMENTS OF THE
MAP COUNTY OF SAN LUIS
OBISPO, CA; BK 080 PGS:
072, 078, 079, 081, 082, 083,
084, 085, 086, 087, 088, 089,
090, 091, 092, 093, 094, 095,
096, 097, 098, 099, 100, 101,
102, 103, 104, 105, 106, 107,
108, 109, 110, 111, 112, 113,
114, 115, 116, 117, 118, 119,
120, 121, 122, 123, 124, 125,
126, 127, 128, 129, 130, 131,
132, 133, 134, 135, 136, 137,
138, 139, 140, 141, 142, 143,
144, 145, 146, 147, 148, 149,
150, 151, 152, 153, 154, 155,
156, 157, 158, 159, 160, 161,
162, 163, 164, 165, 166, 167,
168, 169, 170, 171, 172, 173,
174, 175, 176, 177, 178, 179,
180, 181, 182, 183, 184, 185,
186, 187, 188, 189, 190, 191,
192, 193, 194, 195, 196, 197,
198, 199, 200, 201, 202, 203,
204, 205, 206, 207, 208, 209,
210, 211, 212, 213, 214, 215,
216, 217, 218, 219, 220, 221,
222, 223, 224, 225, 226, 227,
228, 229, 230, 231, 232, 233,
234, 235, 236, 237, 238, 239,
240, 241, 242, 243, 244, 245,
246, 247, 248, 249, 250, 251,
252, 253, 254, 255, 256, 257,
258, 259, 260, 261, 262, 263,
264, 265, 266, 267, 268, 269,
270, 271, 272, 273, 274, 275,
276, 277, 278, 279, 280, 281,
282, 283, 284, 285, 286, 287,
288, 289, 290, 291, 292, 293,
294, 295, 296, 297, 298, 299,
300, 301, 302, 303, 304, 305,
306, 307, 308, 309, 310, 311,
312, 313, 314, 315, 316, 317,
318, 319, 320, 321, 322, 323,
324, 325, 326, 327, 328, 329,
330, 331, 332, 333, 334, 335,
336, 337, 338, 339, 340, 341,
342, 343, 344, 345, 346, 347,
348, 349, 350, 351, 352, 353,
354, 355, 356, 357, 358, 359,
360, 361, 362, 363, 364, 365,
366, 367, 368, 369, 370, 371,
372, 373, 374, 375, 376, 377,
378, 379, 380, 381, 382, 383,
384, 385, 386, 387, 388, 389,
390, 391, 392, 393, 394, 395,
396, 397, 398, 399, 400, 401,
402, 403, 404, 405, 406, 407,
408, 409, 410, 411, 412, 413,
414, 415, 416, 417, 418, 419,
420, 421, 422, 423, 424, 425,
426, 427, 428, 429, 430, 431,
432, 433, 434, 435, 436, 437,
438, 439, 440, 441, 442, 443,
444, 445, 446, 447, 448, 449,
450, 451, 452, 453, 454, 455,
456, 457, 458, 459, 460, 461,
462, 463, 464, 465, 466, 467,
468, 469, 470, 471, 472, 473,
474, 475, 476, 477, 478, 479,
480, 481, 482, 483, 484, 485,
486, 487, 488, 489, 490, 491,
492, 493, 494, 495, 496, 497,
498, 499, 500, 501, 502, 503,
504, 505, 506, 507, 508, 509,
510, 511, 512, 513, 514, 515,
516, 517, 518, 519, 520, 521,
522, 523, 524, 525, 526, 527,
528, 529, 530, 531, 532, 533,
534, 535, 536, 537, 538, 539,
540, 541, 542, 543, 544, 545,
546, 547, 548, 549, 550, 551,
552, 553, 554, 555, 556, 557,
558, 559, 560, 561, 562, 563,
564, 565, 566, 567, 568, 569,
570, 571, 572, 573, 574, 575, 576,
577, 578, 579, 580, 581, 582,
583, 584, 585, 586, 587, 588,
589, 590, 591, 592, 593, 594,
595, 596, 597, 598, 599, 600.



29




32

**ASSESSMENT
DIAGRAM**


NIPOMO MESA
SUPPLEMENTAL
ASSESSMENT DISTRICT
NO.1

NIPOMO COMMUNITY
SERVICES DISTRICT
STATE OF CALIFORNIA

Legend

-  ASSESSMENT BOUNDARY
-  ASSESSOR PARCEL
-  DIAGRAM SHEET

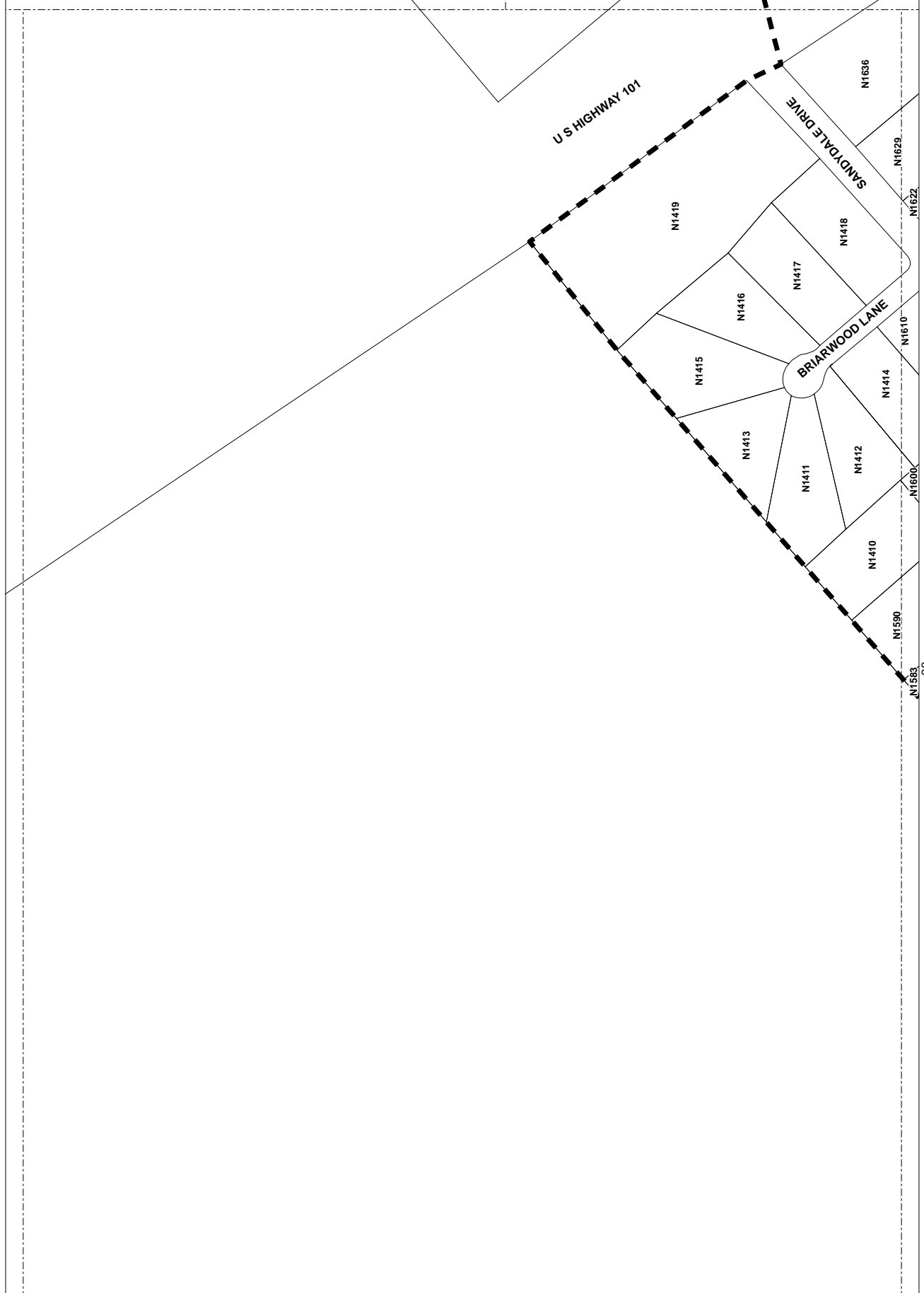
35



**SHEET:
34 OF 59**



LOTS ON THIS SHEET ARE
EASELMENTS TO THE
MAP COUNTY OF SAN LUIS
OBISPO, CA; BK 080 PGS:
072, 078, 079, 081, 082, 083,
084, 085, 086, 087, 088,
089, 090, 102, 103, 111, 121,
122, 123, 131, 132, 133, 134,
135, 146, 147, 148, 149, 150,
151, 152, 153, 154, 155,
156, 157, 158, 159, 160,
161, 162, 163, 164, 165,
166, 167, 168, 169, 170,
171, 172, 173, 174, 175,
176, 177, 178, 179, 180,
181, 182, 183, 184, 185,
186, 187, 188, 189, 190,
191, 192, 193, 194, 195,
196, 197, 198, 199, 200,
201, 202, 203, 204, 205,
206, 207, 208, 209, 210,
211, 212, 213, 214, 215,
216, 217, 218, 219, 220,
221, 222, 223, 224, 225,
226, 227, 228, 229, 230,
231, 232, 233, 234, 235,
236, 237, 238, 239, 240,
241, 242, 243, 244, 245,
246, 247, 248, 249, 250,
251, 252, 253, 254, 255,
256, 257, 258, 259, 260,
261, 262, 263, 264, 265,
266, 267, 268, 269, 270,
271, 272, 273, 274, 275,
276, 277, 278, 279, 280,
281, 282, 283, 284, 285,
286, 287, 288, 289, 290,
291, 292, 293, 294, 295,
296, 297, 298, 299, 300,
301, 302, 303, 304, 305,
306, 307, 308, 309, 310,
311, 312, 313, 314, 315,
316, 317, 318, 319, 320,
321, 322, 323, 324, 325,
326, 327, 328, 329, 330,
331, 332, 333, 334, 335,
336, 337, 338, 339, 340,
341, 342, 343, 344, 345,
346, 347, 348, 349, 350,
351, 352, 353, 354, 355,
356, 357, 358, 359, 360,
361, 362, 363, 364, 365,
366, 367, 368, 369, 370,
371, 372, 373, 374, 375,
376, 377, 378, 379, 380,
381, 382, 383, 384, 385,
386, 387, 388, 389, 390,
391, 392, 393, 394, 395,
396, 397, 398, 399, 400,
401, 402, 403, 404, 405,
406, 407, 408, 409, 410,
411, 412, 413, 414, 415,
416, 417, 418, 419, 420,
421, 422, 423, 424, 425,
426, 427, 428, 429, 430,
431, 432, 433, 434, 435,
436, 437, 438, 439, 440,
441, 442, 443, 444, 445, 446,
447, 448, 449, 450, 451,
452, 453, 454, 455, 456,
457, 458, 459, 460, 461,
462, 463, 464, 465, 466,
467, 468, 469, 470, 471,
472, 473, 474, 475, 476,
477, 478, 479, 480, 481,
482, 483, 484, 485, 486,
487, 488, 489, 490, 491,
492, 493, 494, 495, 496,
497, 498, 499, 500, 501,
502, 503, 504, 505, 506,
507, 508, 509, 510, 511,
512, 513, 514, 515, 516,
517, 518, 519, 520, 521,
522, 523, 524, 525, 526,
527, 528, 529, 530, 531,
532, 533, 534, 535, 536,
537, 538, 539, 540, 541,
542, 543, 544, 545, 546,
547, 548, 549, 550, 551,
552, 553, 554, 555, 556,
557, 558, 559, 560, 561,
562, 563, 564, 565, 566,
567, 568, 569, 570, 571,
572, 573, 574, 575, 576,
577.







**ASSESSMENT
DIAGRAM**

NIPOMO MESA
SUPPLEMENTAL
PROPERTY TAX
ASSESSMENT DISTRICT
NO.1


NIPOMO COMMUNITY
SERVICES DISTRICT
STATE OF CALIFORNIA

Legend

-  ASSESSOR PARCEL
-  ASSESSOR PARCEL
-  ASSESSOR PARCEL




1 inch = 200 Feet

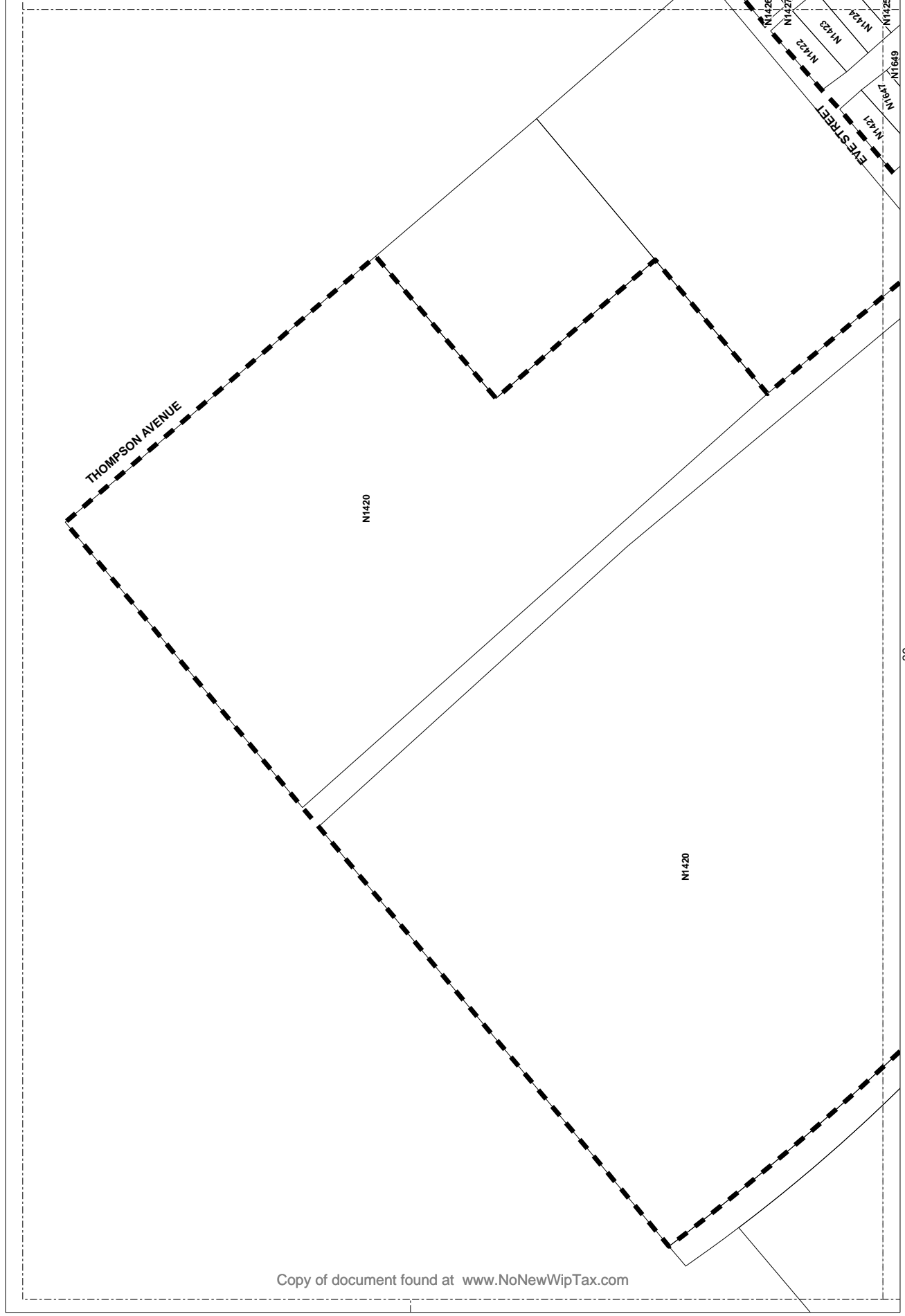


**SHEET:
35 OF 59**

36



LOTS ON THIS SHEET ARE
EXCEPTED FROM THE
MAP COUNTY OF SAN LUIS
OBISPO, CA; BK 080 PGS:
072, 078, 079, 081, 082, 083,
084, 085, 086, 087, 088,
089, 090, 102, 103, 111, 121,
122, 123, 131, 132, 133, 134,
135, 146, 147, 148, 149,
150, 151, 152, 153, 154,
155, 156, 157, 158, 159,
160, 161, 162, 163, 164, 165,
166, 167, 168, 169, 170,
171, 172, 282, 283, 291, 302,
303, 304, 311, 321, 331, 341,
351, 361, 371, 381, 391,
395, 462, 463, 510, 512, 513,
531, 532, 533, 534, 551, 570,
571, 572, 573, 574, 575, 576,
577.








**ASSESSMENT
DIAGRAM**

NIPOMO MESA
SUPPLEMENTAL
SERVICES DISTRICT
ASSESSMENT DISTRICT
NO.1

NIPOMO COMMUNITY
SERVICES DISTRICT
STATE OF CALIFORNIA

Legend

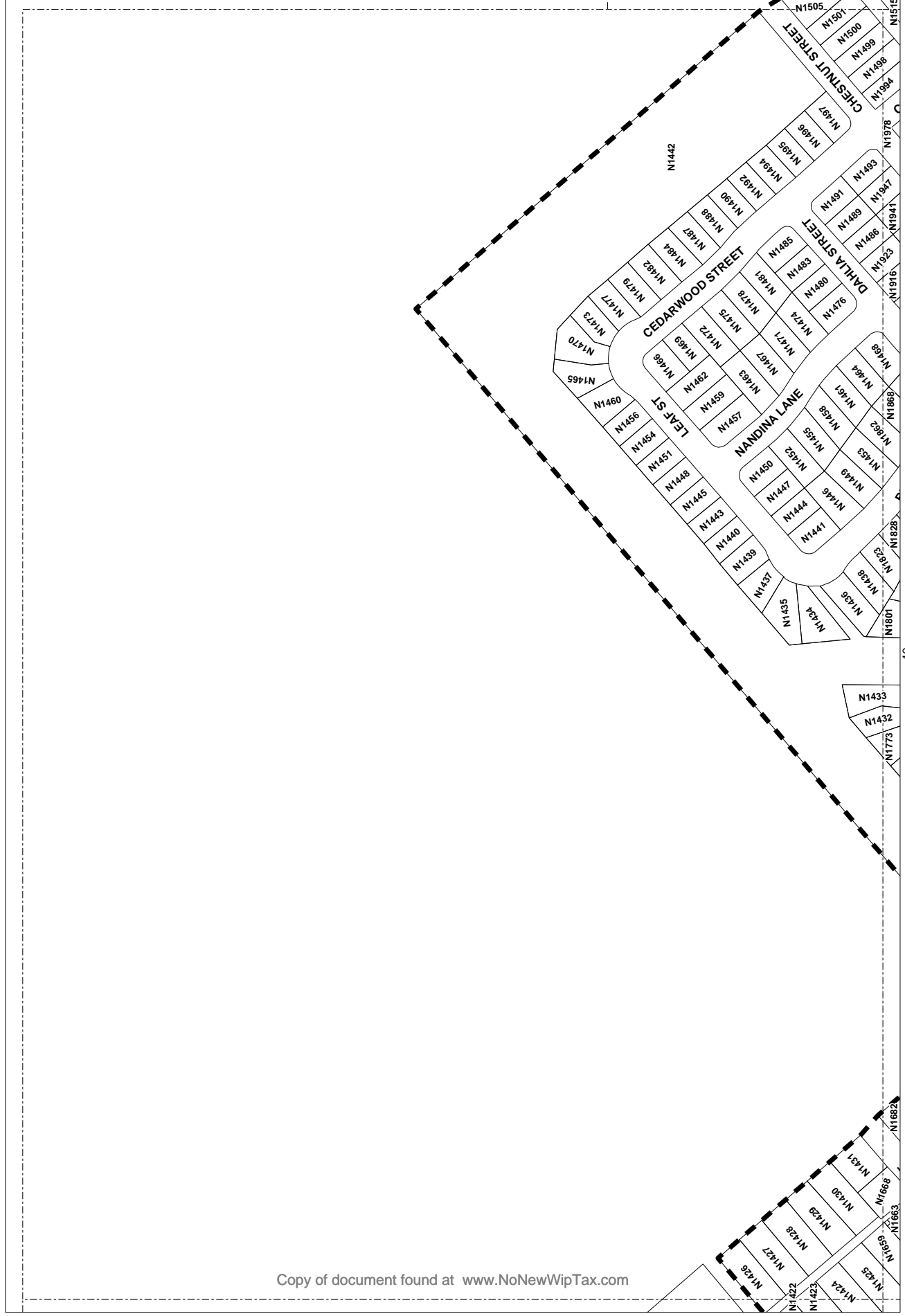
-  ASSESSOR PARCEL
-  ASSESSOR BOUNDARY
-  ASSESSOR PARCEL
-  DIAGRAM SHEET



**SHEET:
36 OF 59**



LOTS ON THIS SHEET ARE
BASED ON THE 2017
MAP COUNTY OF SAN LUIS
OBISPO CA; BK 080 PGS:
072, 078, 079, 081, 082, 083,
084, 085, 086, 087, 088, 089,
090, 091, 092, 093, 094,
095, 101, 102, 103, 111, 121,
122, 123, 131, 132, 133, 134,
135, 141, 142, 143, 144, 145,
151, 152, 161, 162, 163, 164,
165, 171, 172, 181, 182, 183,
184, 185, 191, 192, 193, 194,
195, 201, 202, 203, 204, 205,
211, 212, 213, 214, 215, 221,
222, 223, 243, 244, 246, 247,
248, 249, 251, 252, 253, 254,
255, 261, 262, 263, 264,
265, 271, 272, 273, 274,
275, 276, 281, 282, 283, 284,
285, 291, 292, 293, 294,
295, 301, 302, 303, 304, 305,
311, 312, 313, 314, 315, 321,
322, 323, 324, 325, 331, 332,
333, 334, 335, 341, 342, 343,
344, 345, 351, 352, 353, 354,
355, 361, 362, 363, 364, 365,
371, 372, 373, 374, 375, 376,
377, 378, 379, 381, 382, 383,
384, 385, 386, 387, 388, 389,
391, 392, 393, 394, 395, 401,
402, 403, 404, 405, 411, 412,
413, 414, 415, 421, 422, 423,
424, 425, 431, 432, 433, 434,
435, 441, 442, 443, 444, 445,
446, 451, 452, 453, 454, 455,
461, 462, 463, 464, 465, 471,
472, 473, 474, 475, 476, 477,
478, 479, 481, 482, 483, 484,
485, 491, 492, 493, 494, 495,
501, 502, 503, 504, 505, 511,
512, 513, 514, 515, 521, 522,
523, 524, 525, 531, 532, 533,
534, 535, 541, 542, 543, 544,
545, 551, 552, 553, 554, 555, 561,
562, 563, 564, 565, 571, 572,
573, 574, 575, 576, 577.







ASSESSMENT DIAGRAM

NIPOMO MESA
SUPPLEMENTAL
ASSASSMENT DISTRICT
NO.1


NIPOMO COMMUNITY
SERVICES DISTRICT
STATE OF CALIFORNIA

Legend


-  ASSESSMENT BOUNDARY
-  ASSESSOR PARCEL
-  DIAGRAM SHEET



SHEET:
37 OF 59



LOTS ON THIS SHEET ARE
EASEMENTS OF THE
MAP COUNTY OF SAN LUIS
OBISPO, CA; BK 080 PGS:
072, 078, 079, 081, 082, 083,
084, 085, 086, 087, 088, 089,
095, 101, 102, 103, 111, 121,
122, 123, 131, 132, 133, 134,
135, 141, 142, 143, 144, 145,
151, 152, 153, 154, 155, 156,
307, 361, 362, 363, 364, 371,
372, 381, 382, 383, 384, 385,
391, 392, 393, 394, 395,
BK 081 PGS: 011, 053, 054,
063, 073, 081, 081, 121, 131,
202, 233, 243, 244, 246, 247,
251, 252, 253, 254, 255, 256,
257, 311, 313, 323, 325, 326,
327, 328, 371, 372, 373, 374,
375, 376, 381, 382, 410, 411,
421, 430, 431, 432, 433, 434,
431, 439, 431, 440, 441, 442,
443, 444, 445, 446,
BK 092 PGS: 081, 082, 083,
121, 130, 136, 137, 138, 139,
141, 142, 143, 144, 145, 146,
147, 148, 149, 150, 152, 153,
154, 155, 156, 157, 158, 159,
281, 281, 282, 281, 282, 283,
271, 272, 282, 283, 281, 302,
303, 304, 311, 321, 331, 341,
351, 361, 371, 381, 391,
385, 462, 463, 510, 512, 513,
531, 532, 533, 534, 551, 570,
571, 572, 573, 574, 575, 576,
577.



Copy of document found at www.NipomaMap.com

**ASSESSMENT
DIAGRAM**

NIPOMO MESA
SUPPLEMENTAL
ASSESSMENT DISTRICT
NO. 1
NIPOMO COMMUNITY
SERVICES DISTRICT
STATE OF CALIFORNIA

Legend

- ASSM BOUNDARY
- ASSESSOR PARCEL
- DIAGRAM SHEET

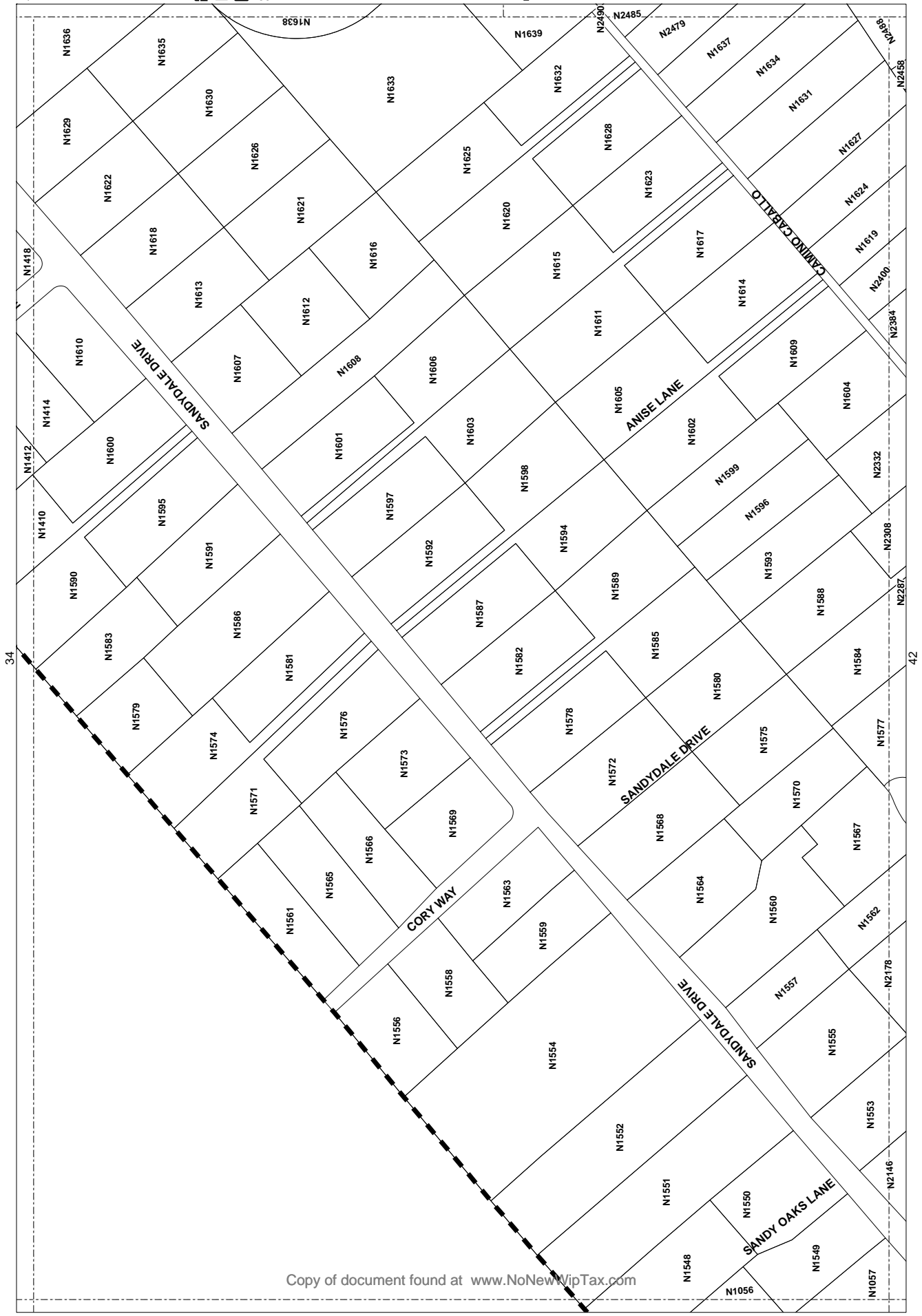


1 inch = 200 Feet
0 100 200

**SHEET:
38 OF 59**



LOTS ON THIS SHEET ARE
NOT TO BE USED FOR
MAP COUNTY OF SAN LUIS
OBISPO, CA; BK 080 PGS:
072, 078, 079, 081, 082, 083,
084, 085, 086, 087, 088, 089,
090, 091, 102, 103, 111, 121,
122, 123, 131, 132, 133, 134,
135, 141, 142, 143, 144, 145,
155, 171, 172, 173, 191,
307, 361, 362, 363, 364, 371,
372, 381, 382, 383, 384, 385,
386, 387, 388, 389, 390, 391,
BK 091 PGS: 011, 053, 054, 055,
063, 073, 081, 081, 121, 131,
202, 233, 243, 244, 246, 247,
248, 249, 250, 251, 252, 253,
257, 311, 313, 323, 326,
327, 328, 371, 372, 373, 374,
375, 376, 381, 382, 410, 411,
412, 439, 431, 440, 441, 442,
443, 444, 445, 446,
BK 092 PGS: 081, 082, 083,
129, 130, 136, 137, 138, 139,
141, 142, 143, 144, 145, 146,
147, 148, 149, 150, 152, 153,
154, 155, 156, 157, 158, 159,
281, 282, 283, 284, 285, 286,
271, 272, 282, 283, 291, 302,
303, 304, 311, 321, 331, 341,
342, 343, 344, 345, 346, 347,
385, 463, 510, 512, 513,
531, 532, 533, 534, 551, 570,
571, 572, 573, 574, 575, 576,
577.







ASSESSMENT DIAGRAM

NIPOMO MESA
SUPPLEMENTAL
ASSESSMENT DISTRICT
NO.1

NIPOMO COMMUNITY
SERVICES DISTRICT
STATE OF CALIFORNIA

Legend

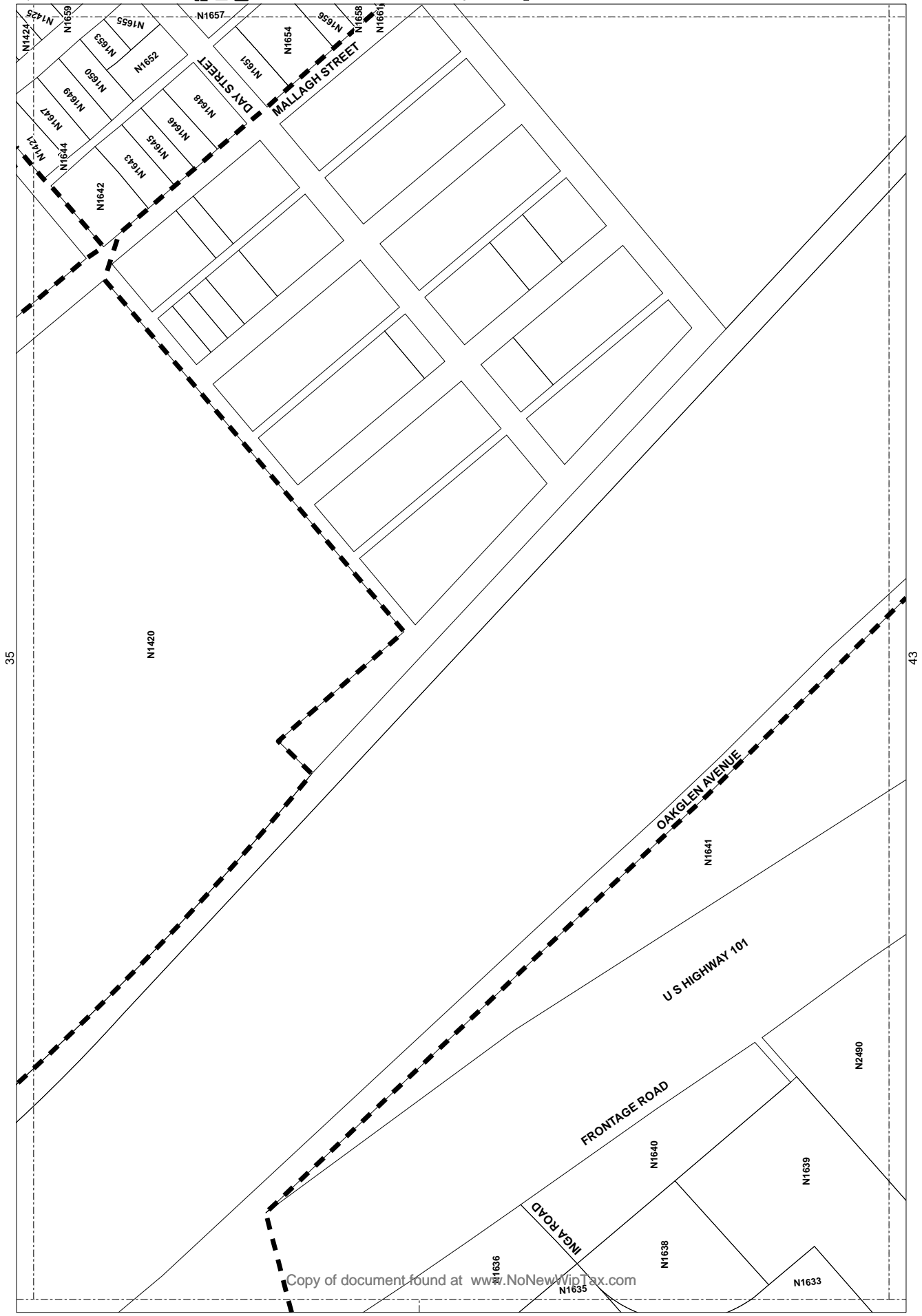
-  ASSESSMENT BOUNDARY
-  ASSESSOR PARCEL
-  DIAGRAM SHEET



SHEET:
39 OF 59

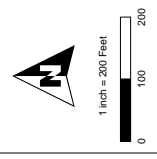
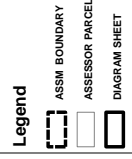


LOTS ON THIS SHEET ARE
EXTRACTED FROM THE
MAP COUNTY OF SAN LUIS
OBISPO, CA; BK 080 PGS:
072, 078, 079, 081, 082, 083,
084, 085, 086, 087, 088, 089,
090, 091, 092, 093, 094,
122, 123, 131, 132, 133, 134,
135, 136, 141, 142, 143, 144,
155, 156, 161, 162, 163, 164,
307, 361, 362, 363, 364, 371,
372, 381, 382, 383, 384, 385,
386, 387, 388, 389, 390, 391,
BK 091 PGS: 011, 053, 054,
063, 073, 081, 081, 121, 131,
202, 233, 243, 244, 246, 247,
248, 249, 250, 251, 252, 253,
257, 311, 313, 320, 325, 326,
327, 328, 371, 372, 373, 374,
375, 376, 381, 382, 410, 411,
421, 430, 431, 440, 441, 442,
443, 444, 445, 446,
BK 092 PGS: 081, 082, 083,
120, 130, 136, 137, 138, 139,
141, 142, 143, 144, 145, 146,
147, 148, 149, 150, 152, 153,
154, 155, 156, 157, 158, 159,
261, 251, 252, 261, 262, 263,
271, 272, 282, 283, 291, 302,
303, 304, 311, 321, 331, 341,
351, 361, 371, 381, 391,
395, 462, 463, 510, 512, 513,
531, 532, 533, 534, 551, 570,
571, 572, 573, 574, 575, 576,
577.



ASSESSMENT DIAGRAM

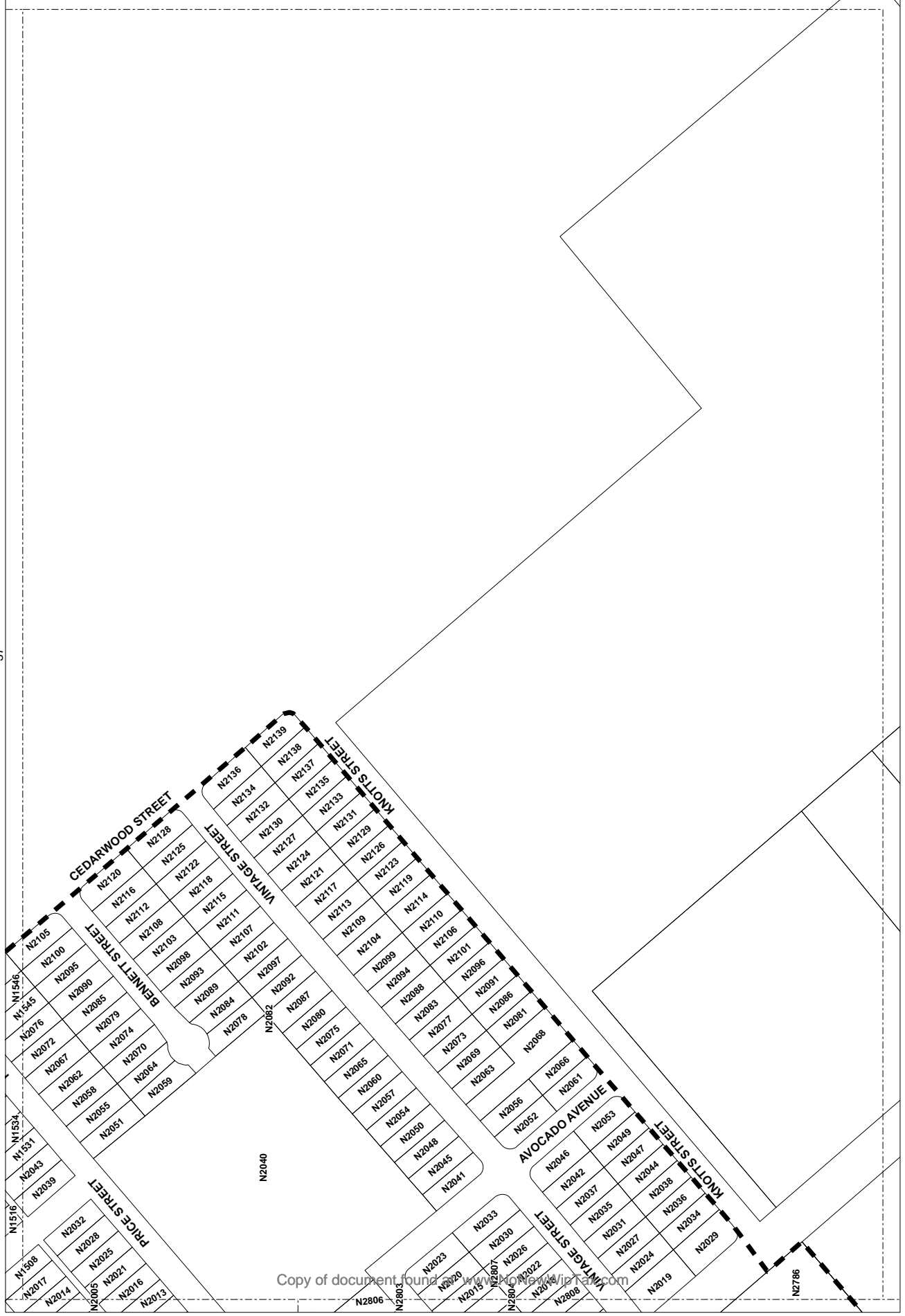
NIPOMO MESA
SUPPLEMENTAL
ASSESSMENT DISTRICT
NO. 1
NIPOMO COMMUNITY
SERVICES DISTRICT
STATE OF CALIFORNIA



SHEET:
41 OF 59



LOTS ON THIS SHEET ARE
 BOUNDARIES AND
 MAP COUNTY OF SAN LUIS
 OBISPO, CA; BK 080 PGS:
 072, 078, 079, 081, 082, 083,
 084, 085, 086, 087, 088, 089,
 095, 101, 102, 103, 111, 121,
 122, 123, 131, 132, 133, 134,
 135, 141, 142, 143, 144, 145,
 151, 152, 153, 154, 155, 156,
 307, 361, 362, 363, 364, 371,
 372, 381, 382, 383, 384, 385,
 BK 081 PGS: 011, 053, 054, 055,
 063, 073, 081, 081, 121, 131,
 202, 233, 243, 244, 246, 247,
 251, 252, 253, 254, 255, 256,
 297, 311, 313, 323, 325, 326,
 337, 328, 371, 372, 373, 374,
 375, 376, 381, 382, 410, 411,
 421, 430, 431, 432, 433, 434,
 431, 439, 431, 440, 441, 442,
 443, 444, 445, 446,
 BK 092 PGS: 081, 082, 083,
 151, 152, 153, 154, 155, 156,
 129, 130, 136, 137, 138, 139,
 141, 142, 143, 144, 145, 146,
 147, 148, 149, 150, 152, 153,
 154, 155, 156, 157, 158, 159,
 261, 251, 252, 261, 262, 263,
 271, 272, 282, 283, 291, 302,
 303, 304, 311, 321, 331, 341,
 351, 361, 371, 381, 391, 401,
 385, 462, 463, 510, 512, 513,
 531, 532, 533, 534, 544, 551, 570,
 571, 572, 573, 574, 575, 576,
 577.

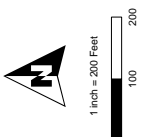


**ASSESSMENT
DIAGRAM**


NIPOMO MESA
SUPPLEMENTAL
ASSESSMENT DISTRICT
NO. 1

NIPOMO COMMUNITY
SERVICES DISTRICT
STATE OF CALIFORNIA

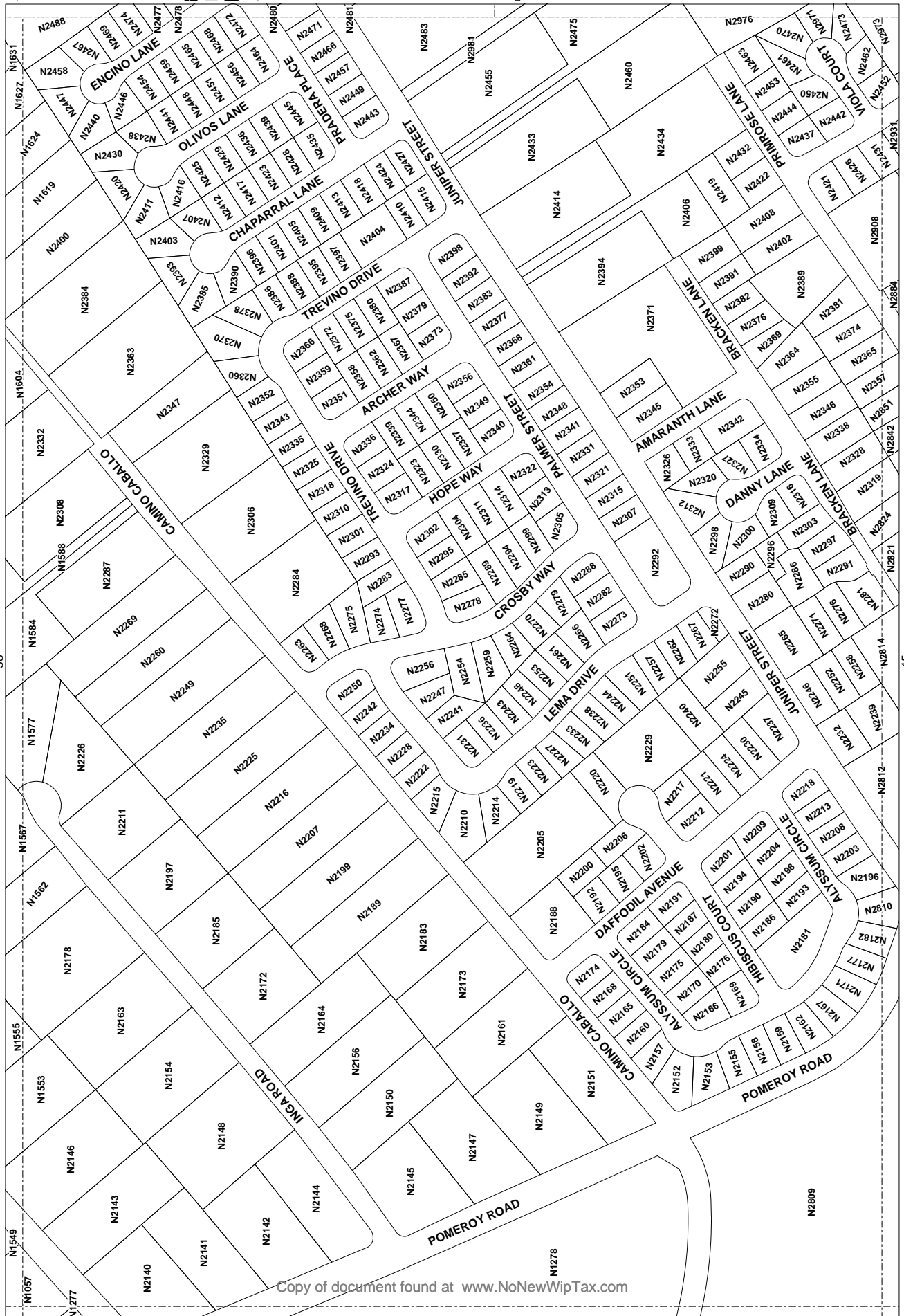
- Legend**
- ASSM BOUNDARY
 - ASSESSOR PARCEL
 - DIAGRAM SHEET



**SHEET:
42 OF 59**



LOTS ON THIS SHEET ARE
EFFECTIVE FOR THE
MAP COUNTY OF SAN LUIS
OBISPO, CA; BK 080 PGS:
072, 078, 079, 081, 082, 083,
084, 085, 086, 087, 088, 089,
090, 091, 092, 093, 094, 095,
096, 097, 098, 099, 100, 101,
102, 103, 104, 105, 106, 107,
108, 109, 110, 111, 112, 113,
114, 115, 116, 117, 118, 119,
120, 121, 122, 123, 124, 125,
126, 127, 128, 129, 130, 131,
132, 133, 134, 135, 136, 137,
138, 139, 140, 141, 142, 143,
144, 145, 146, 147, 148, 149,
150, 151, 152, 153, 154,
155, 156, 157, 158, 159, 160,
161, 162, 163, 164, 165, 166,
167, 168, 169, 170, 171, 172,
173, 174, 175, 176, 177, 178,
179, 180, 181, 182, 183, 184,
185, 186, 187, 188, 189, 190,
191, 192, 193, 194, 195, 196,
197, 198, 199, 200, 201, 202,
203, 204, 205, 206, 207, 208,
209, 210, 211, 212, 213, 214,
215, 216, 217, 218, 219, 220,
221, 222, 223, 224, 225, 226,
227, 228, 229, 230, 231, 232,
233, 234, 235, 236, 237, 238,
239, 240, 241, 242, 243, 244,
245, 246, 247, 248, 249, 250,
251, 252, 253, 254, 255, 256,
257, 258, 259, 260, 261, 262,
263, 264, 265, 266, 267, 268,
269, 270, 271, 272, 273, 274,
275, 276, 277, 278, 279, 280,
281, 282, 283, 284, 285, 286,
287, 288, 289, 290, 291, 292,
293, 294, 295, 296, 297, 298,
299, 300, 301, 302, 303, 304,
305, 306, 307, 308, 309, 310,
311, 312, 313, 314, 315, 316,
317, 318, 319, 320, 321, 322,
323, 324, 325, 326, 327, 328,
329, 330, 331, 332, 333, 334,
335, 336, 337, 338, 339, 340,
341, 342, 343, 344, 345, 346,
347, 348, 349, 350, 351, 352,
353, 354, 355, 356, 357, 358,
359, 360, 361, 362, 363, 364,
365, 366, 367, 368, 369, 370,
371, 372, 373, 374, 375, 376,
377, 378, 379, 380, 381, 382,
383, 384, 385, 386, 387, 388,
389, 390, 391, 392, 393, 394,
395, 396, 397, 398, 399, 400,
401, 402, 403, 404, 405, 406,
407, 408, 409, 410, 411, 412,
413, 414, 415, 416, 417, 418,
419, 420, 421, 422, 423, 424,
425, 426, 427, 428, 429, 430,
431, 432, 433, 434, 435, 436,
437, 438, 439, 440, 441, 442,
443, 444, 445, 446, 447, 448,
449, 450, 451, 452, 453, 454,
455, 456, 457, 458, 459, 460,
461, 462, 463, 464, 465, 466,
467, 468, 469, 470, 471, 472,
473, 474, 475, 476, 477, 478,
479, 480, 481, 482, 483, 484,
485, 486, 487, 488, 489, 490,
491, 492, 493, 494, 495, 496,
497, 498, 499, 500, 501, 502,
503, 504, 505, 506, 507, 508,
509, 510, 511, 512, 513, 514,
515, 516, 517, 518, 519, 520,
521, 522, 523, 524, 525, 526,
527, 528, 529, 530, 531, 532,
533, 534, 535, 536, 537, 538,
539, 540, 541, 542, 543, 544,
545, 546, 547, 548, 549, 550,
551, 552, 553, 554, 555, 556,
557, 558, 559, 560, 561, 562,
563, 564, 565, 566, 567, 568,
569, 570, 571, 572, 573, 574,
575, 576, 577, 578, 579, 580,
581, 582, 583, 584, 585, 586,
587, 588, 589, 590, 591, 592,
593, 594, 595, 596, 597, 598,
599, 600, 601, 602, 603, 604,
605, 606, 607, 608, 609, 610,
611, 612, 613, 614, 615, 616,
617, 618, 619, 620, 621, 622,
623, 624, 625, 626, 627, 628,
629, 630, 631, 632, 633, 634,
635, 636, 637, 638, 639, 640,
641, 642, 643, 644, 645, 646,
647, 648, 649, 650, 651, 652,
653, 654, 655, 656, 657, 658,
659, 660, 661, 662, 663, 664,
665, 666, 667, 668, 669, 670,
671, 672, 673, 674, 675, 676,
677, 678, 679, 680, 681, 682,
683, 684, 685, 686, 687, 688,
689, 690, 691, 692, 693, 694,
695, 696, 697, 698, 699, 700,
701, 702, 703, 704, 705, 706,
707, 708, 709, 710, 711, 712,
713, 714, 715, 716, 717, 718,
719, 720, 721, 722, 723, 724,
725, 726, 727, 728, 729, 730,
731, 732, 733, 734, 735, 736,
737, 738, 739, 740, 741, 742,
743, 744, 745, 746, 747, 748,
749, 750, 751, 752, 753, 754,
755, 756, 757, 758, 759, 760,
761, 762, 763, 764, 765, 766,
767, 768, 769, 770, 771, 772,
773, 774, 775, 776, 777, 778,
779, 780, 781, 782, 783, 784,
785, 786, 787, 788, 789, 790,
791, 792, 793, 794, 795, 796,
797, 798, 799, 800, 801, 802,
803, 804, 805, 806, 807, 808,
809, 810, 811, 812, 813, 814,
815, 816, 817, 818, 819, 820,
821, 822, 823, 824, 825, 826,
827, 828, 829, 830, 831, 832,
833, 834, 835, 836, 837, 838,
839, 840, 841, 842, 843, 844,
845, 846, 847, 848, 849, 850,
851, 852, 853, 854, 855, 856,
857, 858, 859, 860, 861, 862,
863, 864, 865, 866, 867, 868,
869, 870, 871, 872, 873, 874,
875, 876, 877, 878, 879, 880,
881, 882, 883, 884, 885, 886,
887, 888, 889, 890, 891, 892,
893, 894, 895, 896, 897, 898,
899, 900, 901, 902, 903, 904,
905, 906, 907, 908, 909, 910,
911, 912, 913, 914, 915, 916,
917, 918, 919, 920, 921, 922,
923, 924, 925, 926, 927, 928,
929, 930, 931, 932, 933, 934,
935, 936, 937, 938, 939, 940,
941, 942, 943, 944, 945, 946,
947, 948, 949, 950, 951, 952,
953, 954, 955, 956, 957, 958,
959, 960, 961, 962, 963, 964,
965, 966, 967, 968, 969, 970,
971, 972, 973, 974, 975, 976,
977, 978, 979, 980, 981, 982,
983, 984, 985, 986, 987, 988,
989, 990, 991, 992, 993, 994,
995, 996, 997, 998, 999, 1000




**ASSESSMENT
DIAGRAM**

NIPOMO MESA
SUPPLEMENTAL
ASSASSMENT DISTRICT
NO. 1

NIPOMO COMMUNITY
SERVICES DISTRICT
STATE OF CALIFORNIA

Legend

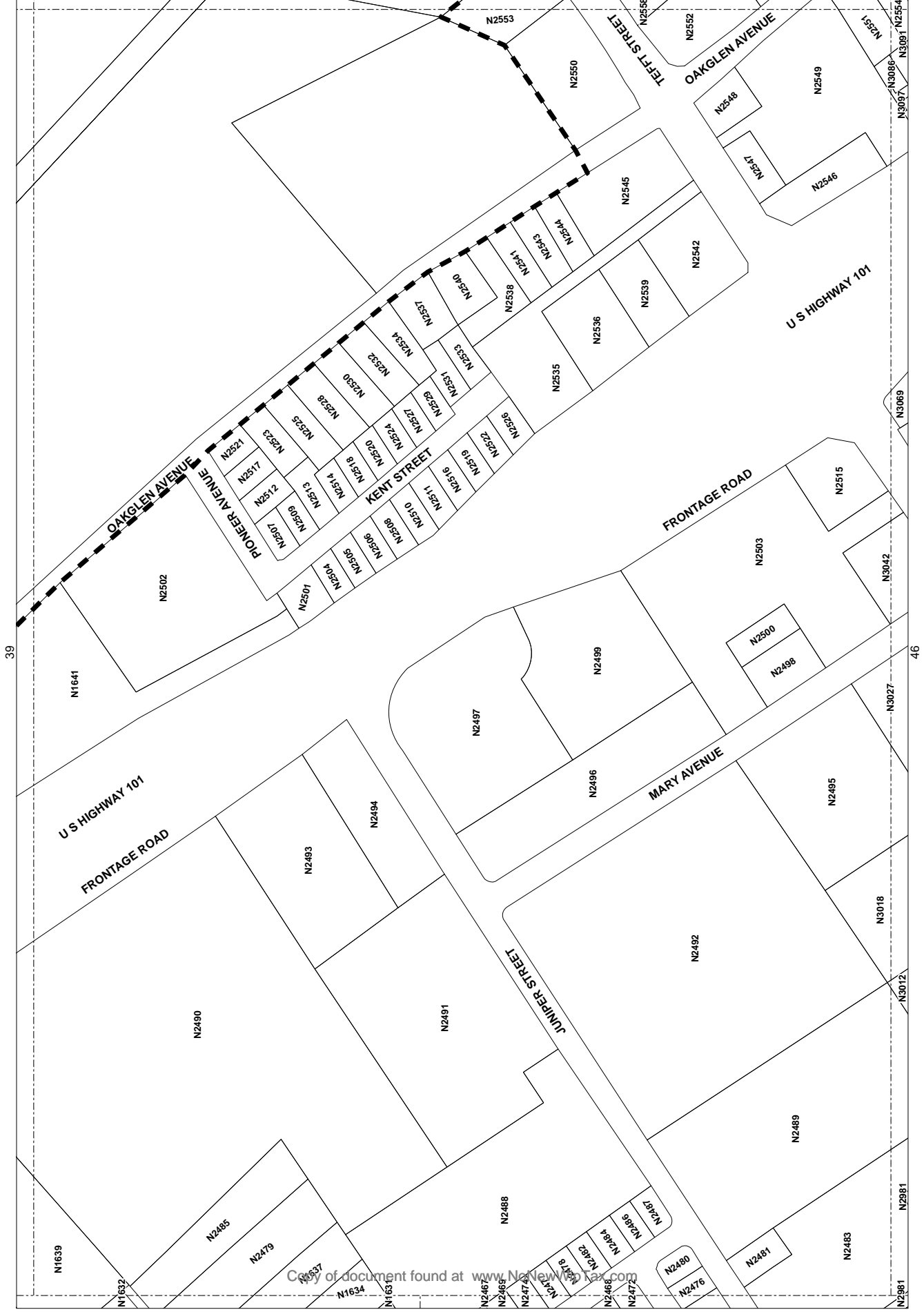
-  ASSM BOUNDARY
-  ASSESSOR PARCEL
-  DIAGRAM SHEET



**SHEET:
43 OF 59**



LOTS ON THIS SHEET ARE
BASED ON THE 2014
MAP COUNTY OF SAN LUIS
OBISPO, CA; BK 080 PGS:
072, 078, 079, 081, 082, 083,
084, 085, 086, 087, 088,
089, 090, 102, 103, 111, 121,
122, 123, 131, 132, 133, 134,
135, 136, 141, 142, 143, 144,
145, 146, 147, 148, 149,
150, 151, 152, 153, 154,
155, 156, 157, 158, 159, 160,
161, 162, 163, 164, 165, 166,
167, 168, 169, 170, 171, 172,
173, 174, 175, 176, 177, 178,
179, 180, 181, 182, 183, 184,
185, 186, 187, 188, 189, 190,
191, 192, 193, 194, 195, 196,
197, 198, 199, 200, 201, 202,
203, 204, 205, 206, 207, 208,
209, 210, 211, 212, 213, 214,
215, 216, 217, 218, 219, 220,
221, 222, 223, 224, 225, 226,
227, 228, 229, 230, 231, 232,
233, 234, 235, 236, 237, 238,
239, 240, 241, 242, 243, 244,
245, 246, 247, 248, 249, 250,
251, 252, 253, 254, 255, 256,
257, 258, 259, 260, 261, 262,
263, 264, 265, 266, 267, 268,
269, 270, 271, 272, 273, 274,
275, 276, 277, 278, 279, 280,
281, 282, 283, 284, 285, 286,
287, 288, 289, 290, 291, 292,
293, 294, 295, 296, 297, 298,
299, 300, 301, 302, 303, 304,
305, 306, 307, 308, 309, 310,
311, 312, 313, 314, 315, 316,
317, 318, 319, 320, 321, 322,
323, 324, 325, 326, 327, 328,
329, 330, 331, 332, 333, 334,
335, 336, 337, 338, 339, 340,
341, 342, 343, 344, 345, 346,
347, 348, 349, 350, 351, 352,
353, 354, 355, 356, 357, 358,
359, 360, 361, 362, 363, 364,
365, 366, 367, 368, 369, 370,
371, 372, 373, 374, 375, 376,
377, 378, 379, 380, 381, 382,
383, 384, 385, 386, 387, 388,
389, 390, 391, 392, 393, 394,
395, 396, 397, 398, 399, 400,
401, 402, 403, 404, 405, 406,
407, 408, 409, 410, 411, 412,
413, 414, 415, 416, 417, 418,
419, 420, 421, 422, 423, 424,
425, 426, 427, 428, 429, 430,
431, 432, 433, 434, 435, 436,
437, 438, 439, 440, 441, 442,
443, 444, 445, 446, 447, 448,
449, 450, 451, 452, 453, 454,
455, 456, 457, 458, 459, 460,
461, 462, 463, 464, 465, 466,
467, 468, 469, 470, 471, 472,
473, 474, 475, 476, 477, 478,
479, 480, 481, 482, 483, 484,
485, 486, 487, 488, 489, 490,
491, 492, 493, 494, 495, 496,
497, 498, 499, 500, 501, 502,
503, 504, 505, 506, 507, 508,
509, 510, 511, 512, 513, 514,
515, 516, 517, 518, 519, 520,
521, 522, 523, 524, 525, 526,
527, 528, 529, 530, 531, 532,
533, 534, 535, 536, 537, 538,
539, 540, 541, 542, 543, 544,
545, 546, 547, 548, 549, 550,
551, 552, 553, 554, 555, 556,
557, 558, 559, 560, 561, 562,
563, 564, 565, 566, 567, 568,
569, 570, 571, 572, 573, 574,
575, 576, 577, 578, 579, 580,
581, 582, 583, 584, 585, 586,
587, 588, 589, 590, 591, 592,
593, 594, 595, 596, 597, 598,
599, 600, 601, 602, 603, 604,
605, 606, 607, 608, 609, 610,
611, 612, 613, 614, 615, 616,
617, 618, 619, 620, 621, 622,
623, 624, 625, 626, 627, 628,
629, 630, 631, 632, 633, 634,
635, 636, 637, 638, 639, 640,
641, 642, 643, 644, 645, 646,
647, 648, 649, 650, 651, 652,
653, 654, 655, 656, 657, 658,
659, 660, 661, 662, 663, 664,
665, 666, 667, 668, 669, 670,
671, 672, 673, 674, 675, 676,
677, 678, 679, 680, 681, 682,
683, 684, 685, 686, 687, 688,
689, 690, 691, 692, 693, 694,
695, 696, 697, 698, 699, 700,
701, 702, 703, 704, 705, 706,
707, 708, 709, 710, 711, 712,
713, 714, 715, 716, 717, 718,
719, 720, 721, 722, 723, 724,
725, 726, 727, 728, 729, 730,
731, 732, 733, 734, 735, 736,
737, 738, 739, 740, 741, 742,
743, 744, 745, 746, 747, 748,
749, 750, 751, 752, 753, 754,
755, 756, 757, 758, 759, 760,
761, 762, 763, 764, 765, 766,
767, 768, 769, 770, 771, 772,
773, 774, 775, 776, 777, 778,
779, 780, 781, 782, 783, 784,
785, 786, 787, 788, 789, 790,
791, 792, 793, 794, 795, 796,
797, 798, 799, 800, 801, 802,
803, 804, 805, 806, 807, 808,
809, 810, 811, 812, 813, 814,
815, 816, 817, 818, 819, 820,
821, 822, 823, 824, 825, 826,
827, 828, 829, 830, 831, 832,
833, 834, 835, 836, 837, 838,
839, 840, 841, 842, 843, 844,
845, 846, 847, 848, 849, 850,
851, 852, 853, 854, 855, 856,
857, 858, 859, 860, 861, 862,
863, 864, 865, 866, 867, 868,
869, 870, 871, 872, 873, 874,
875, 876, 877, 878, 879, 880,
881, 882, 883, 884, 885, 886,
887, 888, 889, 890, 891, 892,
893, 894, 895, 896, 897, 898,
899, 900, 901, 902, 903, 904,
905, 906, 907, 908, 909, 910,
911, 912, 913, 914, 915, 916,
917, 918, 919, 920, 921, 922,
923, 924, 925, 926, 927, 928,
929, 930, 931, 932, 933, 934,
935, 936, 937, 938, 939, 940,
941, 942, 943, 944, 945, 946,
947, 948, 949, 950, 951, 952,
953, 954, 955, 956, 957, 958,
959, 960, 961, 962, 963, 964,
965, 966, 967, 968, 969, 970,
971, 972, 973, 974, 975, 976,
977, 978, 979, 980, 981, 982,
983, 984, 985, 986, 987, 988,
989, 990, 991, 992, 993, 994,
995, 996, 997, 998, 999, 1000



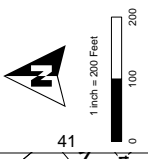
**ASSESSMENT
DIAGRAM**

NIPOMO MESA
SUPPLEMENTAL
ASSESSMENT DISTRICT
NO. 1

NIPOMO COMMUNITY
SERVICES DISTRICT
STATE OF CALIFORNIA

Legend

- ASSM BOUNDARY
- ASSESSOR PARCEL
- DIAGRAM SHEET



**SHEET:
44 OF 59**



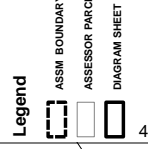
LOTS ON THIS SHEET ARE
INDEXED BY PARCEL NUMBER
MAP COUNTY OF SAN JUAN
OBSEPO, CA; BK 080 PGS:
072, 078, 079, 081, 082, 083,
084, 085, 086, 087, 088, 089,
095, 101, 102, 103, 111, 121,
122, 123, 131, 132, 133, 134,
135, 146, 147, 148, 149, 150,
151, 152, 153, 154, 155, 156,
157, 158, 159, 160, 161, 162,
163, 164, 165, 166, 167, 168,
169, 170, 171, 172, 173, 174,
175, 176, 177, 178, 179, 180,
181, 182, 183, 184, 185, 186,
187, 188, 189, 190, 191, 192,
193, 194, 195, 196, 197, 198,
199, 200, 201, 202, 203, 204,
205, 206, 207, 208, 209, 210,
211, 212, 213, 214, 215, 216,
217, 218, 219, 220, 221, 222,
223, 224, 225, 226, 227, 228,
229, 230, 231, 232, 233, 234,
235, 236, 237, 238, 239, 240,
241, 242, 243, 244, 245, 246,
247, 248, 249, 250, 251, 252,
253, 254, 255, 256, 257, 258,
259, 260, 261, 262, 263, 264,
265, 266, 267, 268, 269, 270,
271, 272, 273, 274, 275, 276,
277, 278, 279, 280, 281, 282,
283, 284, 285, 286, 287, 288,
289, 290, 291, 292, 293, 294,
295, 296, 297, 298, 299, 300,
301, 302, 303, 304, 305, 306,
307, 308, 309, 310, 311, 312,
313, 314, 315, 316, 317, 318,
319, 320, 321, 322, 323, 324,
325, 326, 327, 328, 329, 330,
331, 332, 333, 334, 335, 336,
337, 338, 339, 340, 341, 342,
343, 344, 345, 346, 347, 348,
349, 350, 351, 352, 353, 354,
355, 356, 357, 358, 359, 360,
361, 362, 363, 364, 365, 366,
367, 368, 369, 370, 371, 372,
373, 374, 375, 376, 377, 378,
379, 380, 381, 382, 383, 384,
385, 386, 387, 388, 389, 390,
391, 392, 393, 394, 395, 396,
397, 398, 399, 400, 401, 402,
403, 404, 405, 406, 407, 408,
409, 410, 411, 412, 413,
414, 415, 416, 417, 418, 419,
420, 421, 422, 423, 424, 425,
426, 427, 428, 429, 430, 431,
432, 433, 434, 435, 436, 437,
438, 439, 440, 441, 442,
443, 444, 445, 446,
447, 448, 449, 450, 451, 452,
453, 454, 455, 456, 457, 458,
459, 460, 461, 462, 463, 464,
465, 466, 467, 468, 469, 470,
471, 472, 473, 474, 475, 476,
477, 478, 479, 480, 481, 482,
483, 484, 485, 486, 487, 488,
489, 490, 491, 492, 493, 494,
495, 496, 497, 498, 499, 500,
501, 502, 503, 504, 505, 506,
507, 508, 509, 510, 511, 512,
513, 514, 515, 516, 517, 518,
519, 520, 521, 522, 523, 524,
525, 526, 527, 528, 529, 530,
531, 532, 533, 534, 535, 536,
537, 538, 539, 540, 541, 542,
543, 544, 545, 546, 547, 548,
549, 550, 551, 552, 553, 554,
555, 556, 557, 558, 559, 560,
561, 562, 563, 564, 565, 566,
567, 568, 569, 570, 571, 572,
573, 574, 575, 576, 577.



**ASSESSMENT
DIAGRAM**

NIPOMO MESA
SUPPLEMENTAL
ASSESSMENT DISTRICT
NO.1

NIPOMO COMMUNITY
SERVICES DISTRICT
STATE OF CALIFORNIA



46



**SHEET:
45 OF 59**

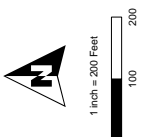
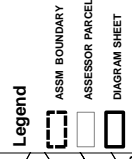


LOTS ON THIS SHEET ARE
ELECTED TO BE REVALUED
BY MAP COUNTY OF SAN LUIS
OBISPO, CA; BK 080 PGS:
072, 078, 079, 081, 082, 083,
084, 085, 086, 087, 088, 089,
090, 091, 092, 093, 094,
095, 101, 102, 103, 111, 121,
122, 123, 131, 132, 133, 134,
135, 136, 141, 143, 143,
151, 152, 153, 154, 155, 156,
157, 161, 162, 163, 164, 171,
172, 181, 182, 183, 184, 185,
186, 187, 188, 189, 191,
BK 091 PGS: 011, 053, 054,
063, 073, 081, 081, 121, 131,
202, 233, 243, 244, 246, 247,
248, 249, 250, 251, 252,
257, 311, 313, 320, 326,
327, 328, 371, 372, 373, 374,
375, 376, 381, 382, 410, 411,
412, 413, 414, 415, 416,
421, 430, 431, 440, 441, 442,
443, 444, 445, 446,
BK 092 PGS: 061, 062, 083,
084, 085, 086, 087, 088,
120, 130, 136, 137, 138, 139,
141, 142, 143, 144, 145, 146,
147, 148, 149, 150, 152, 153,
154, 155, 156, 157, 158,
201, 251, 252, 281, 282, 283,
271, 272, 282, 283, 291, 302,
303, 304, 311, 321, 331, 341,
351, 361, 371, 381, 391,
395, 462, 463, 510, 512, 513,
531, 532, 533, 534, 551, 570,
571, 572, 573, 574, 575, 576,
577.



**ASSESSMENT
DIAGRAM**

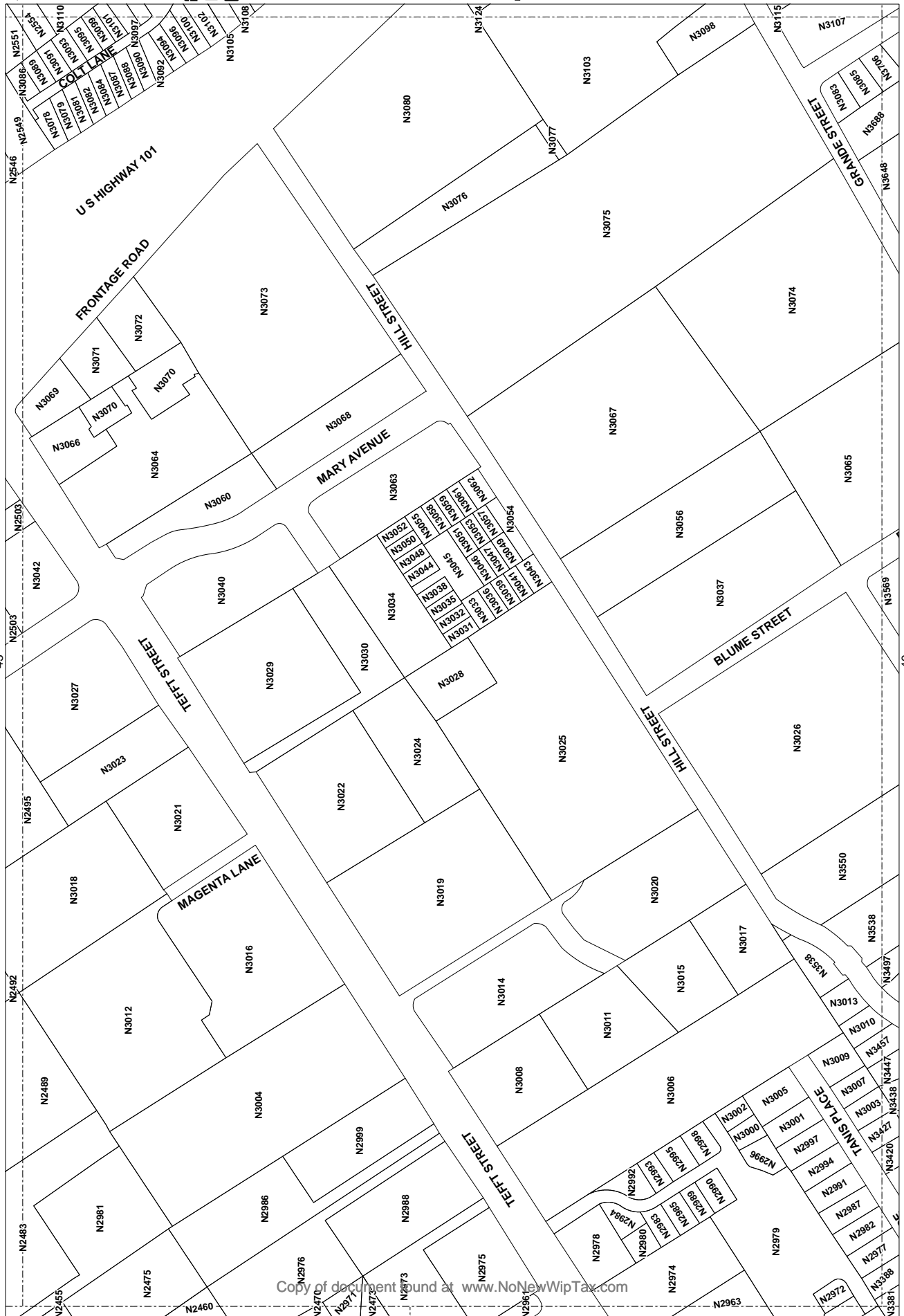
NIPOMO MESA
SUPPLEMENTAL
ASSESSMENT DISTRICT
NO. 1
NIPOMO COMMUNITY
SERVICES DISTRICT
STATE OF CALIFORNIA



**SHEET:
46 OF 59**

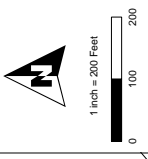
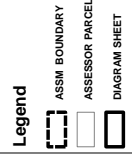


LOTS ON THIS SHEET ARE
EXCEPTED FROM THE
MAP COUNTY OF SAN LUIS
OBISPO, CA; BK 080 PGS:
072, 078, 079, 081, 082, 083,
084, 085, 086, 087, 088,
089, 090, 102, 103, 111, 121,
122, 123, 131, 132, 133, 134,
135, 144, 145, 146, 147, 148,
150, 151, 152, 153, 154,
155, 156, 157, 158, 159, 160,
161, 162, 163, 164, 165, 166,
167, 168, 169, 170, 171, 172,
173, 174, 175, 176, 177, 178,
179, 180, 181, 182, 183, 184,
185, 186, 187, 188, 189, 190,
191, 192, 193, 194, 195, 196,
197, 198, 199, 200, 201, 202,
203, 204, 205, 206, 207, 208,
209, 210, 211, 212, 213, 214,
215, 216, 217, 218, 219, 220,
221, 222, 223, 224, 225, 226,
227, 228, 229, 230, 231, 232,
233, 234, 235, 236, 237, 238,
239, 240, 241, 242, 243, 244,
245, 246, 247, 248, 249, 250, 251,
252, 253, 254, 255, 256, 257,
258, 259, 260, 261, 262, 263,
264, 265, 266, 267, 268, 269,
270, 271, 272, 273, 274, 275,
276, 277, 278, 279, 280, 281,
282, 283, 284, 285, 286, 287,
288, 289, 290, 291, 292, 293,
294, 295, 296, 297, 298, 299,
300, 301, 302, 303, 304, 305,
306, 307, 308, 309, 310, 311,
312, 313, 314, 315, 316, 317,
318, 319, 320, 321, 322, 323,
324, 325, 326, 327, 328, 329,
330, 331, 332, 333, 334, 335,
336, 337, 338, 339, 340, 341,
342, 343, 344, 345, 346, 347,
348, 349, 350, 351, 352, 353,
354, 355, 356, 357, 358, 359,
360, 361, 362, 363, 364, 365,
366, 367, 368, 369, 370, 371,
372, 373, 374, 375, 376, 377,
378, 379, 380, 381, 382, 383,
384, 385, 386, 387, 388, 389,
390, 391, 392, 393, 394, 395,
396, 397, 398, 399, 400, 401,
402, 403, 404, 405, 406, 407,
408, 409, 410, 411, 412, 413,
414, 415, 416, 417, 418, 419,
420, 421, 422, 423, 424, 425,
426, 427, 428, 429, 430, 431,
432, 433, 434, 435, 436, 437,
438, 439, 440, 441, 442,
443, 444, 445, 446, 447, 448,
449, 450, 451, 452, 453, 454,
455, 456, 457, 458, 459, 460,
461, 462, 463, 464, 465, 466,
467, 468, 469, 470, 471, 472,
473, 474, 475, 476, 477, 478,
479, 480, 481, 482, 483, 484,
485, 486, 487, 488, 489, 490,
491, 492, 493, 494, 495, 496,
497, 498, 499, 500, 501, 502,
503, 504, 505, 506, 507, 508,
509, 510, 511, 512, 513, 514,
515, 516, 517, 518, 519, 520,
521, 522, 523, 524, 525, 526,
527, 528, 529, 530, 531, 532,
533, 534, 535, 536, 537, 538,
539, 540, 541, 542, 543, 544,
545, 546, 547, 548, 549, 550,
551, 552, 553, 554, 555, 556,
557, 558, 559, 560, 561, 562,
563, 564, 565, 566, 567, 568,
569, 570, 571, 572, 573, 574,
575, 576, 577, 578, 579, 580,
581, 582, 583, 584, 585, 586,
587, 588, 589, 590, 591, 592,
593, 594, 595, 596, 597, 598,
599, 600, 601, 602, 603, 604,
605, 606, 607, 608, 609, 610,
611, 612, 613, 614, 615, 616,
617, 618, 619, 620, 621, 622,
623, 624, 625, 626, 627, 628,
629, 630, 631, 632, 633, 634,
635, 636, 637, 638, 639, 640,
641, 642, 643, 644, 645, 646,
647, 648, 649, 650, 651, 652,
653, 654, 655, 656, 657, 658,
659, 660, 661, 662, 663, 664,
665, 666, 667, 668, 669, 670,
671, 672, 673, 674, 675, 676,
677, 678, 679, 680, 681, 682,
683, 684, 685, 686, 687, 688,
689, 690, 691, 692, 693, 694,
695, 696, 697, 698, 699, 700,
701, 702, 703, 704, 705, 706,
707, 708, 709, 710, 711, 712,
713, 714, 715, 716, 717, 718,
719, 720, 721, 722, 723, 724,
725, 726, 727, 728, 729, 730,
731, 732, 733, 734, 735, 736,
737, 738, 739, 740, 741, 742,
743, 744, 745, 746, 747, 748,
749, 750, 751, 752, 753, 754,
755, 756, 757, 758, 759, 760,
761, 762, 763, 764, 765, 766,
767, 768, 769, 770, 771, 772,
773, 774, 775, 776, 777, 778,
779, 780, 781, 782, 783, 784,
785, 786, 787, 788, 789, 790,
791, 792, 793, 794, 795, 796,
797, 798, 799, 800, 801, 802,
803, 804, 805, 806, 807, 808,
809, 810, 811, 812, 813, 814,
815, 816, 817, 818, 819, 820,
821, 822, 823, 824, 825, 826,
827, 828, 829, 830, 831, 832,
833, 834, 835, 836, 837, 838,
839, 840, 841, 842, 843, 844,
845, 846, 847, 848, 849, 850,
851, 852, 853, 854, 855, 856,
857, 858, 859, 860, 861, 862,
863, 864, 865, 866, 867, 868,
869, 870, 871, 872, 873, 874,
875, 876, 877, 878, 879, 880,
881, 882, 883, 884, 885, 886,
887, 888, 889, 890, 891, 892,
893, 894, 895, 896, 897, 898,
899, 900, 901, 902, 903, 904,
905, 906, 907, 908, 909, 910,
911, 912, 913, 914, 915, 916,
917, 918, 919, 920, 921, 922,
923, 924, 925, 926, 927, 928,
929, 930, 931, 932, 933, 934,
935, 936, 937, 938, 939, 940,
941, 942, 943, 944, 945, 946,
947, 948, 949, 950, 951, 952,
953, 954, 955, 956, 957, 958,
959, 960, 961, 962, 963, 964,
965, 966, 967, 968, 969, 970,
971, 972, 973, 974, 975, 976,
977, 978, 979, 980, 981, 982,
983, 984, 985, 986, 987, 988,
989, 990, 991, 992, 993, 994,
995, 996, 997, 998, 999, 1000



**ASSESSMENT
DIAGRAM**

NIPOMO MESA
SUPPLEMENTAL
ASSESSMENT DISTRICT
NO.1
NIPOMO COMMUNITY
SERVICES DISTRICT
STATE OF CALIFORNIA



**SHEET:
47 OF 59**






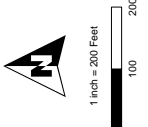
LOTS ON THIS SHEET ARE
EFFECTIVE FOR THE
MAP COUNTY OF SAN LUIS
OBISPO, CA; BK 080 PGS:
072, 078, 079, 081, 082, 083,
084, 085, 086, 087, 088, 089,
090, 091, 092, 093, 094,
095, 101, 102, 103, 111, 121,
122, 123, 131, 132, 133, 134,
141, 142, 143, 144, 145,
153, 154, 155, 163, 164,
165, 171, 301, 302, 303, 304,
307, 361, 362, 363, 364, 371,
372, 381, 382, 383, 384, 385,
391, 392, 401, 402, 403, 404,
407, 091 PGS: 011, 053, 054,
055, 056, 057, 058, 059,
063, 073, 081, 081, 121, 131,
202, 233, 243, 244, 246, 247,
248, 253, 254, 255, 256,
257, 311, 313, 320, 326,
337, 328, 371, 372, 373, 374,
375, 376, 381, 382, 410, 411,
412, 413, 414, 415, 416,
421, 430, 431, 440, 441, 442,
443, 444, 445, 446,
BK 092 PGS: 081, 082, 083,
101, 102, 103, 104, 105, 106,
120, 130, 136, 137, 138, 139,
141, 142, 143, 144, 145, 146,
147, 148, 149, 150, 152, 153,
154, 155, 156, 157, 158,
261, 251, 252, 261, 262, 263,
271, 272, 282, 283, 291, 302,
303, 304, 311, 321, 331, 341,
351, 361, 371, 381, 391,
395, 462, 463, 510, 512, 513,
531, 532, 533, 534, 541, 551, 570,
571, 572, 573, 574, 575, 576,
577.



ASSESSMENT DIAGRAM

NIPOMO MESA
SUPPLEMENTAL
ASSASSMENT DISTRICT
NO.1
NIPOMO COMMUNITY
SERVICES DISTRICT
STATE OF CALIFORNIA

- Legend**
-  ASSESSMENT BOUNDARY
 -  ASSESSOR PARCEL
 -  DIAGRAM SHEET



**SHEET:
48 OF 59**



LOTS ON THIS SHEET ARE
NOT TO BE USED FOR
MAP COUNTY OF SAN LUIS
OBISPO, CA; BK 080 PGS:
072, 078, 079, 081, 082, 083,
084, 085, 086, 087, 088, 089,
090, 091, 092, 093, 094, 095,
096, 097, 098, 099, 100, 101,
102, 103, 104, 105, 106, 107,
108, 109, 110, 111, 112, 113,
114, 115, 116, 117, 118, 119,
120, 121, 122, 123, 124, 125,
126, 127, 128, 129, 130, 131,
132, 133, 134, 135, 136, 137,
138, 139, 140, 141, 142, 143,
144, 145, 146, 147, 148, 149,
150, 151, 152, 153, 154, 155,
156, 157, 158, 159, 160, 161,
162, 163, 164, 165, 166, 167,
168, 169, 170, 171, 172, 173,
174, 175, 176, 177, 178, 179,
180, 181, 182, 183, 184, 185,
186, 187, 188, 189, 190, 191,
192, 193, 194, 195, 196, 197,
198, 199, 200, 201, 202, 203,
204, 205, 206, 207, 208, 209,
210, 211, 212, 213, 214, 215,
216, 217, 218, 219, 220, 221,
222, 223, 224, 225, 226, 227,
228, 229, 230, 231, 232, 233,
234, 235, 236, 237, 238, 239,
240, 241, 242, 243, 244, 245,
246, 247, 248, 249, 250, 251,
252, 253, 254, 255, 256, 257,
258, 259, 260, 261, 262, 263,
264, 265, 266, 267, 268, 269,
270, 271, 272, 273, 274, 275,
276, 277, 278, 279, 280, 281,
282, 283, 284, 285, 286, 287,
288, 289, 290, 291, 292, 293,
294, 295, 296, 297, 298, 299,
300, 301, 302, 303, 304, 305,
306, 307, 308, 309, 310, 311,
312, 313, 314, 315, 316, 317,
318, 319, 320, 321, 322, 323,
324, 325, 326, 327, 328, 329,
330, 331, 332, 333, 334, 335,
336, 337, 338, 339, 340, 341,
342, 343, 344, 345, 346, 347,
348, 349, 350, 351, 352, 353,
354, 355, 356, 357, 358, 359,
360, 361, 362, 363, 364, 365,
366, 367, 368, 369, 370, 371,
372, 373, 374, 375, 376, 377,
378, 379, 380, 381, 382, 383,
384, 385, 386, 387, 388, 389,
390, 391, 392, 393, 394, 395,
396, 397, 398, 399, 400, 401,
402, 403, 404, 405, 406, 407,
408, 409, 410, 411, 412, 413,
414, 415, 416, 417, 418, 419,
420, 421, 422, 423, 424, 425,
426, 427, 428, 429, 430, 431,
432, 433, 434, 435, 436, 437,
438, 439, 440, 441, 442, 443,
444, 445, 446, 447, 448, 449,
450, 451, 452, 453, 454, 455,
456, 457, 458, 459, 460, 461,
462, 463, 464, 465, 466, 467,
468, 469, 470, 471, 472, 473,
474, 475, 476, 477, 478, 479,
480, 481, 482, 483, 484, 485,
486, 487, 488, 489, 490, 491,
492, 493, 494, 495, 496, 497,
498, 499, 500, 501, 502, 503,
504, 505, 506, 507, 508, 509,
510, 511, 512, 513, 514, 515,
516, 517, 518, 519, 520, 521,
522, 523, 524, 525, 526, 527,
528, 529, 530, 531, 532, 533,
534, 535, 536, 537, 538, 539,
540, 541, 542, 543, 544, 545,
546, 547, 548, 549, 550, 551,
552, 553, 554, 555, 556, 557,
558, 559, 560, 561, 562, 563,
564, 565, 566, 567, 568, 569,
570, 571, 572, 573, 574, 575, 576,
577, 578, 579, 580, 581, 582,
583, 584, 585, 586, 587, 588,
589, 590, 591, 592, 593, 594,
595, 596, 597, 598, 599, 600.



**ASSESSMENT
DIAGRAM**

NIPOMO MESA
SUPPLEMENTAL
ASSESSMENT DISTRICT
NO. 1

NIPOMO COMMUNITY
SERVICES DISTRICT
STATE OF CALIFORNIA

Legend

-  ASSESSMENT BOUNDARY
-  ASSESSOR PARCEL
-  DIAGRAM SHEET



1 inch = 200 Feet
0 100 200

**SHEET:
50 OF 59**



LOTS ON THIS SHEET ARE
NOT TO BE USED FOR
MAP COUNTY OF SAN LUIS
OBISPO, CA; BK 080 PGS:
072, 078, 079, 081, 082, 083,
084, 085, 086, 087, 088, 089,
090, 091, 092, 093, 094,
122, 123, 131, 132, 133, 134,
135, 136, 141, 142, 143, 144,
145, 146, 147, 148, 149, 150,
307, 361, 362, 363, 364, 371,
372, 381, 382, 383, 384, 385,
386, 387, 388, 389, 390, 391,
BK 081 PGS: 041, 053, 054,
063, 073, 081, 081, 121, 131,
202, 232, 243, 244, 246, 247,
248, 249, 250, 251, 252,
257, 311, 313, 323, 326,
327, 328, 371, 372, 373, 374,
375, 376, 381, 382, 410, 411,
412, 413, 414, 415, 416,
421, 439, 431, 440, 441, 442,
443, 444, 445, 446,
BK 092 PGS: 061, 062, 083,
084, 085, 086, 087, 088,
120, 130, 136, 137, 138, 139,
141, 142, 143, 144, 145, 146,
147, 148, 149, 150, 152, 153,
154, 155, 156, 157, 158,
281, 282, 283, 284, 285,
271, 272, 282, 283, 281, 302,
303, 304, 311, 321, 331, 341,
351, 361, 371, 381, 391,
395, 462, 463, 510, 512, 513,
51, 52, 53, 53, 53, 53, 55, 57, 57,
57, 57, 57, 57, 57, 57, 57, 57,



Copy of document found at www.inNewspTax.com

**ASSESSMENT
DIAGRAM**

NIPOMO MESA
SUPPLEMENTAL
SERVICES DISTRICT
ASSESSMENT DISTRICT
NO.1

NIPOMO COMMUNITY
SERVICES DISTRICT
STATE OF CALIFORNIA

Legend

-  ASSESSOR PARCEL
-  ASSESSOR PARCEL
-  ASSESSOR PARCEL
-  ASSESSOR PARCEL
-  ASSESSOR PARCEL
-  ASSESSOR PARCEL
-  ASSESSOR PARCEL
-  ASSESSOR PARCEL
-  ASSESSOR PARCEL
-  ASSESSOR PARCEL
-  ASSESSOR PARCEL
-  ASSESSOR PARCEL
-  ASSESSOR PARCEL
-  ASSESSOR PARCEL
-  ASSESSOR PARCEL
-  ASSESSOR PARCEL
-  ASSESSOR PARCEL
-  ASSESSOR PARCEL
-  ASSESSOR PARCEL
-  ASSESSOR PARCEL
-  ASSESSOR PARCEL
-  ASSESSOR PARCEL
-  ASSESSOR PARCEL
-  ASSESSOR PARCEL
-  ASSESSOR PARCEL
-  ASSESSOR PARCEL
-  ASSESSOR PARCEL
-  ASSESSOR PARCEL
-  ASSESSOR PARCEL
-  ASSESSOR PARCEL
-  ASSESSOR PARCEL
-  ASSESSOR PARCEL
-  ASSESSOR PARCEL
-  ASSESSOR PARCEL
-  ASSESSOR PARCEL
-  ASSESSOR PARCEL
-  ASSESSOR PARCEL
-  ASSESSOR PARCEL
-  ASSESSOR PARCEL
-  ASSESSOR PARCEL
-  ASSESSOR PARCEL
-  ASSESSOR PARCEL
-  ASSESSOR PARCEL
-  ASSESSOR PARCEL

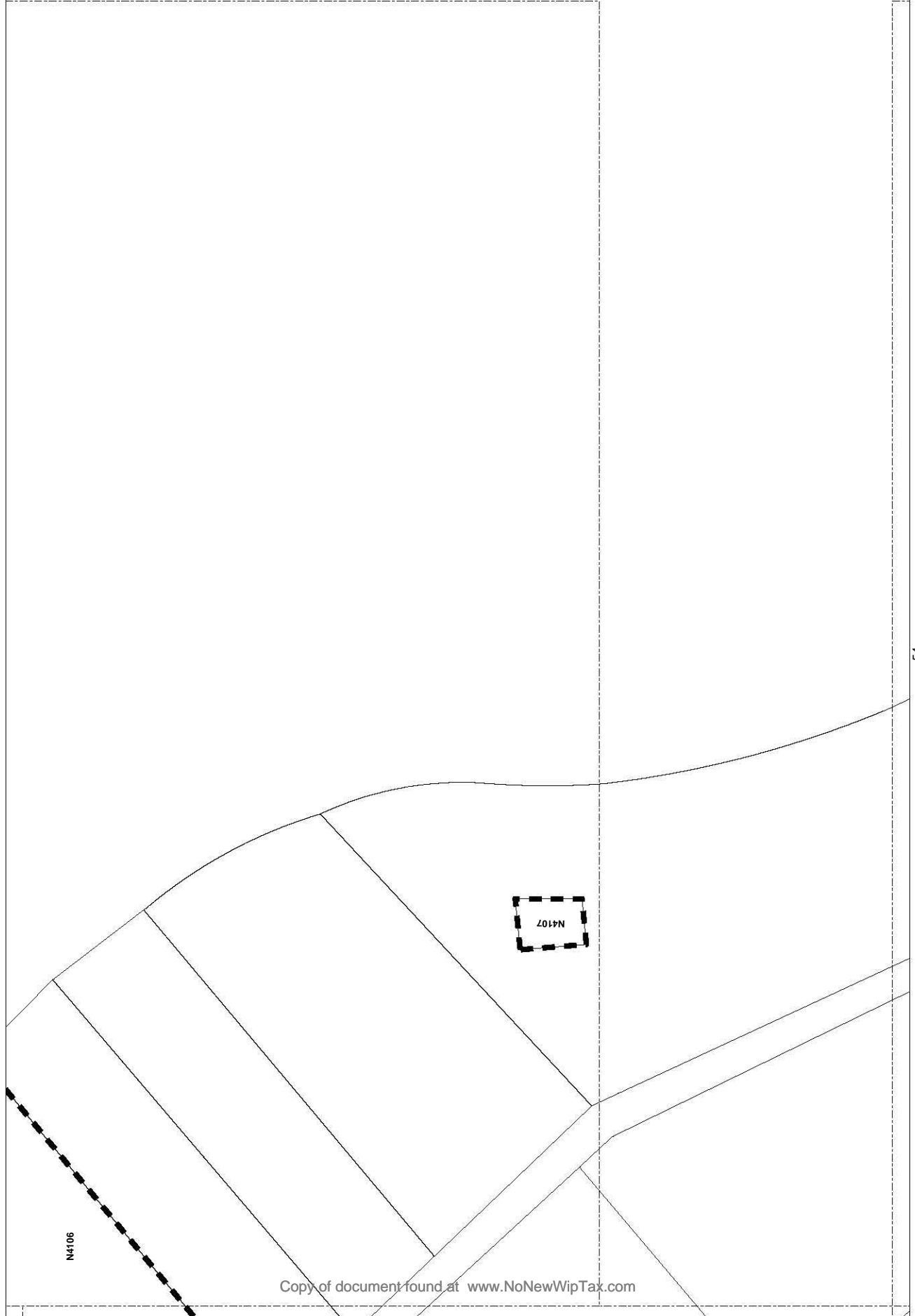


1 inch = 200 Feet
0 100 200

**SHEET:
51 OF 59**



LOTS ON THIS SHEET ARE
MAP COUNTY OF SAN LUIS
OBISPO, CA; BK 080 PGS:
072, 078, 079, 081, 082, 083,
084, 085, 086, 087, 088, 089,
095, 101, 102, 103, 111, 121,
122, 123, 131, 132, 133, 134,
135, 146, 147, 148, 149, 150,
151, 152, 153, 154, 155,
156, 157, 158, 159, 160, 161,
162, 163, 164, 165, 166, 167,
168, 169, 170, 171, 172, 173,
174, 175, 176, 177, 178, 179,
180, 181, 182, 183, 184, 185,
186, 187, 188, 189, 190, 191,
192, 193, 194, 195, 196, 197,
198, 199, 200, 201, 202, 203,
204, 205, 206, 207, 208, 209,
210, 211, 212, 213, 214, 215,
216, 217, 218, 219, 220, 221,
222, 223, 243, 244, 246, 247,
248, 249, 250, 251, 252, 253,
254, 255, 256, 257, 258, 259,
260, 261, 262, 263, 264, 265,
266, 267, 268, 269, 270, 271,
272, 273, 274, 275, 276, 277,
278, 279, 280, 281, 282, 283,
284, 285, 286, 287, 288, 289,
290, 291, 292, 293, 294, 295,
296, 297, 298, 299, 300, 301,
302, 303, 304, 305, 306, 307,
308, 309, 310, 311, 312, 313,
314, 315, 316, 317, 318, 319,
320, 321, 322, 323, 324, 325,
326, 327, 328, 329, 330, 331,
332, 333, 334, 335, 336, 337,
338, 339, 340, 341, 342, 343,
344, 345, 346, 347, 348, 349,
350, 351, 352, 353, 354, 355,
356, 357, 358, 359, 360, 361,
362, 363, 364, 365, 366, 367,
368, 369, 370, 371, 372, 373,
374, 375, 376, 377, 378, 379,
380, 381, 382, 383, 384, 385,
386, 387, 388, 389, 390, 391,
392, 393, 394, 395, 396, 397,
398, 399, 400, 401, 402, 403,
404, 405, 406, 407, 408, 409,
410, 411, 412, 413, 414, 415,
416, 417, 418, 419, 420, 421,
422, 423, 424, 425, 426, 427,
428, 429, 430, 431, 432, 433,
434, 435, 436, 437, 438, 439,
440, 441, 442, 443, 444, 445, 446,
447, 448, 449, 450, 451, 452,
453, 454, 455, 456, 457, 458,
459, 460, 461, 462, 463, 464,
465, 466, 467, 468, 469, 470,
471, 472, 473, 474, 475, 476,
477, 478, 479, 480, 481, 482,
483, 484, 485, 486, 487, 488,
489, 490, 491, 492, 493, 494,
495, 496, 497, 498, 499, 500,
501, 502, 503, 504, 505, 506,
507, 508, 509, 510, 511, 512,
513, 514, 515, 516, 517, 518,
519, 520, 521, 522, 523, 524,
525, 526, 527, 528, 529, 530,
531, 532, 533, 534, 535, 536,
537, 538, 539, 540, 541, 542,
543, 544, 545, 546, 547, 548,
549, 550, 551, 552, 553, 554,
555, 556, 557, 558, 559, 560,
561, 562, 563, 564, 565, 566,
567, 568, 569, 570, 571, 572,
573, 574, 575, 576, 577, 578,
579, 580, 581, 582, 583, 584,
585, 586, 587, 588, 589, 590,
591, 592, 593, 594, 595, 596,
597, 598, 599, 600, 601, 602,
603, 604, 605, 606, 607, 608,
609, 610, 611, 612, 613, 614,
615, 616, 617, 618, 619, 620,
621, 622, 623, 624, 625, 626,
627, 628, 629, 630, 631, 632,
633, 634, 635, 636, 637, 638,
639, 640, 641, 642, 643, 644,
645, 646, 647, 648, 649, 650,
651, 652, 653, 654, 655, 656,
657, 658, 659, 660, 661, 662,
663, 664, 665, 666, 667, 668,
669, 670, 671, 672, 673, 674,
675, 676, 677, 678, 679, 680,
681, 682, 683, 684, 685, 686,
687, 688, 689, 690, 691, 692,
693, 694, 695, 696, 697, 698,
699, 700, 701, 702, 703, 704,
705, 706, 707, 708, 709, 710,
711, 712, 713, 714, 715, 716,
717, 718, 719, 720, 721, 722,
723, 724, 725, 726, 727, 728,
729, 730, 731, 732, 733, 734,
735, 736, 737, 738, 739, 740,
741, 742, 743, 744, 745, 746,
747, 748, 749, 750, 751, 752,
753, 754, 755, 756, 757, 758,
759, 760, 761, 762, 763, 764,
765, 766, 767, 768, 769, 770,
771, 772, 773, 774, 775, 776,
777, 778, 779, 780, 781, 782,
783, 784, 785, 786, 787, 788,
789, 790, 791, 792, 793, 794,
795, 796, 797, 798, 799, 800,
801, 802, 803, 804, 805, 806,
807, 808, 809, 810, 811, 812,
813, 814, 815, 816, 817, 818,
819, 820, 821, 822, 823, 824,
825, 826, 827, 828, 829, 830,
831, 832, 833, 834, 835, 836,
837, 838, 839, 840, 841, 842,
843, 844, 845, 846, 847, 848,
849, 850, 851, 852, 853, 854,
855, 856, 857, 858, 859, 860,
861, 862, 863, 864, 865, 866,
867, 868, 869, 870, 871, 872,
873, 874, 875, 876, 877, 878,
879, 880, 881, 882, 883, 884,
885, 886, 887, 888, 889, 890,
891, 892, 893, 894, 895, 896,
897, 898, 899, 900, 901, 902,
903, 904, 905, 906, 907, 908,
909, 910, 911, 912, 913, 914,
915, 916, 917, 918, 919, 920,
921, 922, 923, 924, 925, 926,
927, 928, 929, 930, 931, 932,
933, 934, 935, 936, 937, 938,
939, 940, 941, 942, 943, 944,
945, 946, 947, 948, 949, 950,
951, 952, 953, 954, 955, 956,
957, 958, 959, 960, 961, 962,
963, 964, 965, 966, 967, 968,
969, 970, 971, 972, 973, 974,
975, 976, 977, 978, 979, 980,
981, 982, 983, 984, 985, 986,
987, 988, 989, 990, 991, 992,
993, 994, 995, 996, 997, 998,
999, 1000.







**ASSESSMENT
DIAGRAM**

NIPOMO MESA
SUPPLEMENTAL
ASSESSMENT DISTRICT
NO. 1

NIPOMO COMMUNITY
SERVICES DISTRICT
STATE OF CALIFORNIA

Legend

-  ASSESSMENT BOUNDARY
-  ASSESSOR PARCEL
-  DIAGRAM SHEET



**SHEET:
52 OF 59**

53



LOTS ON THIS SHEET ARE
NOT TO BE USED FOR
MAP COUNTY OF SAN LUIS
OBISPO, CA; BK 080 PGS:
072, 078, 079, 081, 082, 083,
084, 085, 086, 087, 088, 089,
090, 091, 092, 093, 111, 121,
122, 123, 131, 132, 133, 134,
135, 136, 141, 142, 143, 144,
145, 146, 147, 148, 149, 150,
151, 152, 153, 154, 155, 156,
157, 158, 159, 160, 161, 162,
163, 164, 165, 166, 167, 168,
169, 170, 171, 172, 173, 174,
175, 176, 177, 178, 179, 180,
181, 182, 183, 184, 185,
186, 187, 188, 189, 190, 191,
192, 193, 194, 195, 196, 197,
198, 199, 200, 201, 202, 203,
204, 205, 206, 207, 208, 209,
210, 211, 212, 213, 214, 215,
216, 217, 218, 219, 220, 221,
222, 223, 224, 225, 226, 227,
228, 229, 230, 231, 232, 233,
234, 235, 236, 237, 238, 239,
240, 241, 242, 243, 244, 245,
246, 247, 248, 249, 250, 251,
252, 253, 254, 255, 256, 257,
258, 259, 260, 261, 262, 263,
264, 265, 266, 267, 268, 269,
270, 271, 272, 273, 274, 275,
276, 277, 278, 279, 280, 281,
282, 283, 284, 285, 286, 287,
288, 289, 290, 291, 292, 293,
294, 295, 296, 297, 298, 299,
300, 301, 302, 303, 304, 305,
306, 307, 308, 309, 310, 311,
312, 313, 314, 315, 316, 317,
318, 319, 320, 321, 322, 323,
324, 325, 326, 327, 328, 329,
330, 331, 332, 333, 334, 335,
336, 337, 338, 339, 340, 341,
342, 343, 344, 345, 346, 347,
348, 349, 350, 351, 352, 353,
354, 355, 356, 357, 358, 359,
360, 361, 362, 363, 364, 365,
366, 367, 368, 369, 370, 371,
372, 373, 374, 375, 376, 377,
378, 379, 380, 381, 382, 383,
384, 385, 386, 387, 388, 389,
390, 391, 392, 393, 394, 395,
396, 397, 398, 399, 400, 401,
402, 403, 404, 405, 406, 407,
408, 409, 410, 411, 412,
413, 414, 415, 416, 417, 418,
419, 420, 421, 422, 423, 424,
425, 426, 427, 428, 429, 430,
431, 432, 433, 434, 435, 436,
437, 438, 439, 440, 441, 442,
443, 444, 445, 446, 447,
448, 449, 450, 451, 452, 453,
454, 455, 456, 457, 458, 459,
460, 461, 462, 463, 464, 465,
466, 467, 468, 469, 470, 471,
472, 473, 474, 475, 476, 477,
478, 479, 480, 481, 482, 483,
484, 485, 486, 487, 488, 489,
490, 491, 492, 493, 494, 495,
496, 497, 498, 499, 500, 501,
502, 503, 504, 505, 506, 507,
508, 509, 510, 511, 512, 513,
514, 515, 516, 517, 518, 519,
520, 521, 522, 523, 524, 525,
526, 527, 528, 529, 530, 531,
532, 533, 534, 535, 536, 537,
538, 539, 540, 541, 542, 543,
544, 545, 546, 547, 548, 549,
550, 551, 552, 553, 554, 555, 556,
557, 558, 559, 560, 561, 562,
563, 564, 565, 566, 567, 568,
569, 570, 571, 572, 573, 574,
575, 576, 577, 578, 579, 580,
581, 582, 583, 584, 585, 586,
587, 588, 589, 590, 591, 592,
593, 594, 595, 596, 597, 598,
599, 600, 601, 602, 603, 604,
605, 606, 607, 608, 609, 610,
611, 612, 613, 614, 615, 616,
617, 618, 619, 620, 621, 622,
623, 624, 625, 626, 627, 628,
629, 630, 631, 632, 633, 634,
635, 636, 637, 638, 639, 640,
641, 642, 643, 644, 645, 646,
647, 648, 649, 650, 651, 652,
653, 654, 655, 656, 657, 658,
659, 660, 661, 662, 663, 664,
665, 666, 667, 668, 669, 670,
671, 672, 673, 674, 675, 676,
677, 678, 679, 680, 681, 682,
683, 684, 685, 686, 687, 688,
689, 690, 691, 692, 693, 694,
695, 696, 697, 698, 699, 700,
701, 702, 703, 704, 705, 706,
707, 708, 709, 710, 711, 712,
713, 714, 715, 716, 717, 718,
719, 720, 721, 722, 723, 724,
725, 726, 727, 728, 729, 730,
731, 732, 733, 734, 735, 736,
737, 738, 739, 740, 741, 742,
743, 744, 745, 746, 747, 748,
749, 750, 751, 752, 753, 754,
755, 756, 757, 758, 759, 760,
761, 762, 763, 764, 765, 766,
767, 768, 769, 770, 771, 772,
773, 774, 775, 776, 777, 778,
779, 780, 781, 782, 783, 784,
785, 786, 787, 788, 789, 790,
791, 792, 793, 794, 795, 796,
797, 798, 799, 800, 801, 802,
803, 804, 805, 806, 807, 808,
809, 810, 811, 812, 813, 814,
815, 816, 817, 818, 819, 820,
821, 822, 823, 824, 825, 826,
827, 828, 829, 830, 831, 832,
833, 834, 835, 836, 837, 838,
839, 840, 841, 842, 843, 844,
845, 846, 847, 848, 849, 850,
851, 852, 853, 854, 855, 856,
857, 858, 859, 860, 861, 862,
863, 864, 865, 866, 867, 868,
869, 870, 871, 872, 873, 874,
875, 876, 877, 878, 879, 880,
881, 882, 883, 884, 885, 886,
887, 888, 889, 890, 891, 892,
893, 894, 895, 896, 897, 898,
899, 900, 901, 902, 903, 904,
905, 906, 907, 908, 909, 910,
911, 912, 913, 914, 915, 916,
917, 918, 919, 920, 921, 922,
923, 924, 925, 926, 927, 928,
929, 930, 931, 932, 933, 934,
935, 936, 937, 938, 939, 940,
941, 942, 943, 944, 945, 946,
947, 948, 949, 950, 951, 952,
953, 954, 955, 956, 957, 958,
959, 960, 961, 962, 963, 964,
965, 966, 967, 968, 969, 970,
971, 972, 973, 974, 975, 976,
977, 978, 979, 980, 981, 982,
983, 984, 985, 986, 987, 988,
989, 990, 991, 992, 993, 994,
995, 996, 997, 998, 999, 1000.

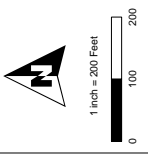


**ASSESSMENT
DIAGRAM**

NIPOMO MESA
SUPPLEMENTAL
ASSESSMENT DISTRICT
NO. 1
NIPOMO COMMUNITY
SERVICES DISTRICT
STATE OF CALIFORNIA

Legend

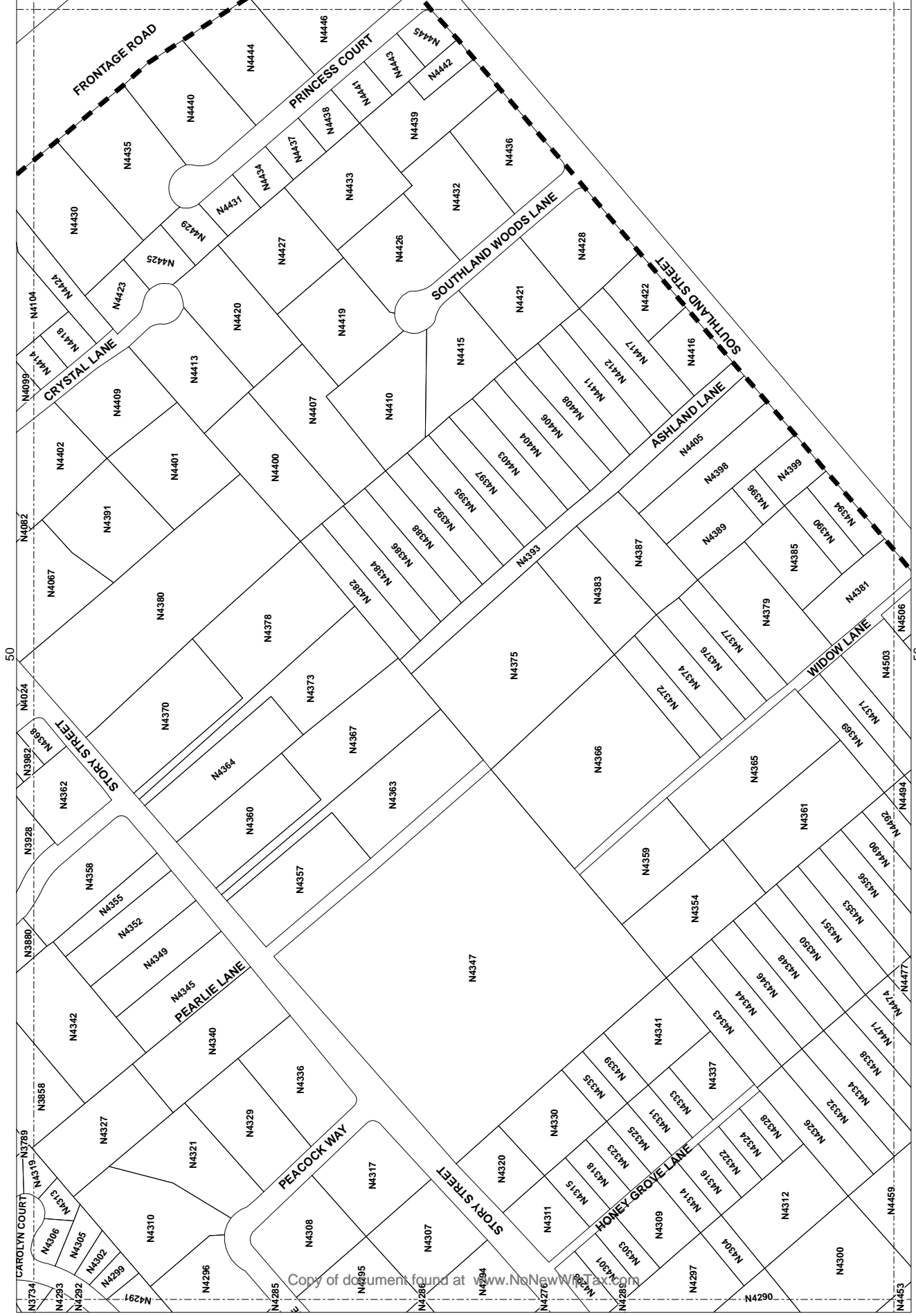
- ASSM BOUNDARY
- ASSESSOR PARCEL
- DIAGRAM SHEET



**SHEET:
53 OF 59**







LOTS ON THIS SHEET ARE
BASED ON THE 2017
MAP COUNTY OF SAN LUIS
OBISPO, CA; BK 080 PGS:
072, 078, 079, 081, 082, 083,
084, 085, 086, 087, 088, 089,
090, 091, 092, 093, 094, 095,
096, 097, 098, 099, 100, 101,
102, 103, 104, 105, 106, 107,
108, 109, 110, 111, 112, 113,
114, 115, 116, 117, 118, 119,
120, 121, 122, 123, 124, 125,
126, 127, 128, 129, 130, 131,
132, 133, 134, 135, 136, 137,
138, 139, 140, 141, 142, 143,
144, 145, 146, 147, 148, 149,
150, 151, 152, 153, 154, 155,
156, 157, 158, 159, 160, 161,
162, 163, 164, 165, 166, 167,
168, 169, 170, 171, 172, 173,
174, 175, 176, 177, 178, 179,
180, 181, 182, 183, 184, 185,
186, 187, 188, 189, 190, 191,
192, 193, 194, 195, 196, 197,
198, 199, 200, 201, 202, 203,
204, 205, 206, 207, 208, 209,
210, 211, 212, 213, 214, 215,
216, 217, 218, 219, 220, 221,
222, 223, 224, 225, 226, 227,
228, 229, 230, 231, 232, 233,
234, 235, 236, 237, 238, 239,
240, 241, 242, 243, 244, 245,
246, 247, 248, 249, 250, 251,
252, 253, 254, 255, 256, 257,
258, 259, 260, 261, 262, 263,
264, 265, 266, 267, 268, 269,
270, 271, 272, 273, 274, 275,
276, 277, 278, 279, 280, 281,
282, 283, 284, 285, 286, 287,
288, 289, 290, 291, 292, 293,
294, 295, 296, 297, 298, 299,
300, 301, 302, 303, 304, 305,
306, 307, 308, 309, 310, 311,
312, 313, 314, 315, 316, 317,
318, 319, 320, 321, 322, 323,
324, 325, 326, 327, 328, 329,
330, 331, 332, 333, 334, 335,
336, 337, 338, 339, 340, 341,
342, 343, 344, 345, 346, 347,
348, 349, 350, 351, 352, 353,
354, 355, 356, 357, 358, 359,
360, 361, 362, 363, 364, 365,
366, 367, 368, 369, 370, 371,
372, 373, 374, 375, 376, 377,
378, 379, 380, 381, 382, 383,
384, 385, 386, 387, 388, 389,
390, 391, 392, 393, 394, 395,
396, 397, 398, 399, 400, 401,
402, 403, 404, 405, 406, 407,
408, 409, 410, 411, 412, 413,
414, 415, 416, 417, 418, 419,
420, 421, 422, 423, 424, 425,
426, 427, 428, 429, 430, 431,
432, 433, 434, 435, 436, 437,
438, 439, 440, 441, 442, 443,
444, 445, 446, 447, 448, 449,
450, 451, 452, 453, 454, 455,
456, 457, 458, 459, 460, 461,
462, 463, 464, 465, 466, 467,
468, 469, 470, 471, 472, 473,
474, 475, 476, 477, 478, 479,
480, 481, 482, 483, 484, 485,
486, 487, 488, 489, 490, 491,
492, 493, 494, 495, 496, 497,
498, 499, 500, 501, 502, 503,
504, 505, 506, 507, 508, 509,
510, 511, 512, 513, 514, 515,
516, 517, 518, 519, 520, 521,
522, 523, 524, 525, 526, 527,
528, 529, 530, 531, 532, 533,
534, 535, 536, 537, 538, 539,
540, 541, 542, 543, 544, 545,
546, 547, 548, 549, 550, 551,
552, 553, 554, 555, 556, 557,
558, 559, 560, 561, 562, 563,
564, 565, 566, 567, 568, 569,
570, 571, 572, 573, 574, 575, 576,
577, 578, 579, 580, 581, 582,
583, 584, 585, 586, 587, 588,
589, 590, 591, 592, 593, 594,
595, 596, 597, 598, 599, 600.

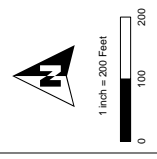


ASSESSMENT DIAGRAM

NIPOMO MESA
SUPPLEMENTAL
ASSASSMENT DISTRICT
NO.1

NIPOMO COMMUNITY
SERVICES DISTRICT
STATE OF CALIFORNIA

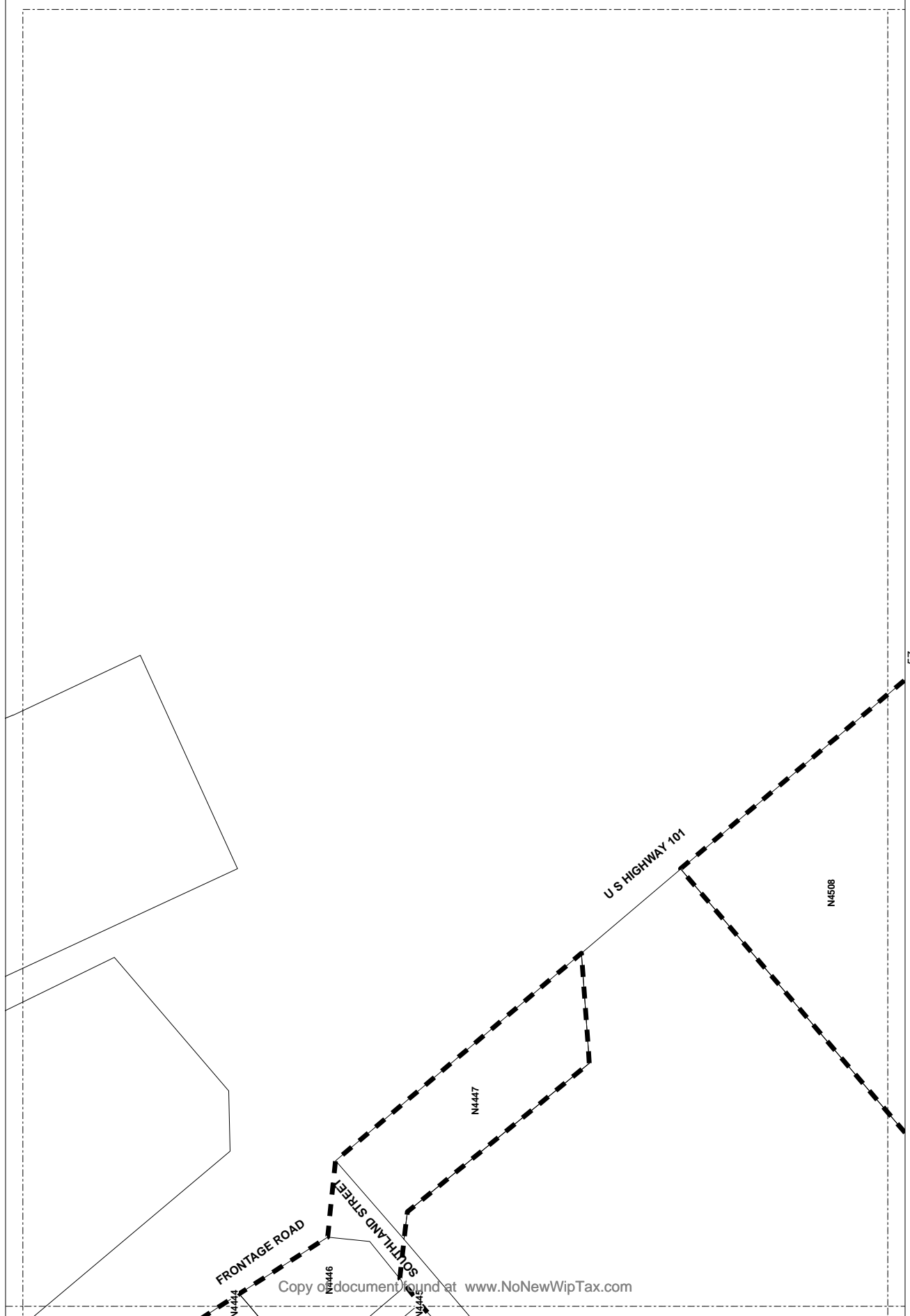
- Legend**
-  ASSESSOR PARCEL
 -  ASSESSOR PARCEL
 -  ASSESSOR PARCEL
 -  DIAGRAM SHEET



SHEET:
54 OF 59






LOTS ON THIS SHEET ARE
INDEXED TO THE MAPS OF
MAP COUNTY OF SAN LUIS
OBISPO, CA; BK 080 PGS:
072, 078, 079, 081, 082, 083,
084, 085, 086, 087, 088, 089,
095, 101, 102, 103, 111, 121,
122, 123, 131, 132, 133, 134,
135, 146, 147, 148, 149, 150,
151, 152, 153, 154, 155, 156,
157, 158, 159, 160, 161, 162,
163, 164, 165, 166, 167, 168,
169, 170, 171, 172, 173, 174,
175, 176, 177, 178, 179, 180,
181, 182, 183, 184, 185, 186,
187, 188, 189, 190, 191, 192,
193, 194, 195, 196, 197, 198,
199, 200, 201, 202, 203, 204,
205, 206, 207, 208, 209, 210,
211, 212, 213, 214, 215, 216,
217, 218, 219, 220, 221, 222,
223, 224, 225, 226, 227, 228,
229, 230, 231, 232, 233, 234,
235, 236, 237, 238, 239, 240,
241, 242, 243, 244, 245, 246,
247, 248, 249, 250, 251, 252,
253, 254, 255, 256, 257, 258,
259, 260, 261, 262, 263, 264,
265, 266, 267, 268, 269, 270,
271, 272, 273, 274, 275, 276,
277, 278, 279, 280, 281, 282,
283, 284, 285, 286, 287, 288,
289, 290, 291, 292, 293, 294,
295, 296, 297, 298, 299, 300,
301, 302, 303, 304, 305, 306,
307, 308, 309, 310, 311, 312,
313, 314, 315, 316, 317, 318,
319, 320, 321, 322, 323, 324,
325, 326, 327, 328, 329, 330,
331, 332, 333, 334, 335, 336,
337, 338, 339, 340, 341, 342,
343, 344, 345, 346, 347, 348,
349, 350, 351, 352, 353, 354,
355, 356, 357, 358, 359, 360,
361, 362, 363, 364, 365, 366,
367, 368, 369, 370, 371, 372,
373, 374, 375, 376, 377, 378,
379, 380, 381, 382, 383, 384,
385, 386, 387, 388, 389, 390,
391, 392, 393, 394, 395, 396,
397, 398, 399, 400, 401, 402,
403, 404, 405, 406, 407, 408,
409, 410, 411, 412, 413,
414, 415, 416, 417, 418, 419,
420, 421, 422, 423, 424, 425,
426, 427, 428, 429, 430, 431,
432, 433, 434, 435, 436, 437,
438, 439, 440, 441, 442,
443, 444, 445, 446, 447, 448,
449, 450, 451, 452, 453, 454,
455, 456, 457, 458, 459, 460,
461, 462, 463, 464, 465, 466,
467, 468, 469, 470, 471, 472,
473, 474, 475, 476, 477, 478,
479, 480, 481, 482, 483, 484,
485, 486, 487, 488, 489, 490,
491, 492, 493, 494, 495, 496,
497, 498, 499, 500, 501, 502,
503, 504, 505, 506, 507, 508,
509, 510, 511, 512, 513, 514,
515, 516, 517, 518, 519, 520,
521, 522, 523, 524, 525, 526,
527, 528, 529, 530, 531, 532,
533, 534, 535, 536, 537, 538,
539, 540, 541, 542, 543, 544,
545, 546, 547, 548, 549, 550,
551, 552, 553, 554, 555, 556,
557, 558, 559, 560, 561, 562,
563, 564, 565, 566, 567, 568,
569, 570, 571, 572, 573, 574,
575, 576, 577, 578, 579, 580,
581, 582, 583, 584, 585, 586,
587, 588, 589, 590, 591, 592,
593, 594, 595, 596, 597, 598,
599, 600, 601, 602, 603, 604,
605, 606, 607, 608, 609, 610,
611, 612, 613, 614, 615, 616,
617, 618, 619, 620, 621, 622,
623, 624, 625, 626, 627, 628,
629, 630, 631, 632, 633, 634,
635, 636, 637, 638, 639, 640,
641, 642, 643, 644, 645, 646,
647, 648, 649, 650, 651, 652,
653, 654, 655, 656, 657, 658,
659, 660, 661, 662, 663, 664,
665, 666, 667, 668, 669, 670,
671, 672, 673, 674, 675, 676,
677, 678, 679, 680, 681, 682,
683, 684, 685, 686, 687, 688,
689, 690, 691, 692, 693, 694,
695, 696, 697, 698, 699, 700,
701, 702, 703, 704, 705, 706,
707, 708, 709, 710, 711, 712,
713, 714, 715, 716, 717, 718,
719, 720, 721, 722, 723, 724,
725, 726, 727, 728, 729, 730,
731, 732, 733, 734, 735, 736,
737, 738, 739, 740, 741, 742,
743, 744, 745, 746, 747, 748,
749, 750, 751, 752, 753, 754,
755, 756, 757, 758, 759, 760,
761, 762, 763, 764, 765, 766,
767, 768, 769, 770, 771, 772,
773, 774, 775, 776, 777, 778,
779, 780, 781, 782, 783, 784,
785, 786, 787, 788, 789, 790,
791, 792, 793, 794, 795, 796,
797, 798, 799, 800, 801, 802,
803, 804, 805, 806, 807, 808,
809, 810, 811, 812, 813, 814,
815, 816, 817, 818, 819, 820,
821, 822, 823, 824, 825, 826,
827, 828, 829, 830, 831, 832,
833, 834, 835, 836, 837, 838,
839, 840, 841, 842, 843, 844,
845, 846, 847, 848, 849, 850,
851, 852, 853, 854, 855, 856,
857, 858, 859, 860, 861, 862,
863, 864, 865, 866, 867, 868,
869, 870, 871, 872, 873, 874,
875, 876, 877, 878, 879, 880,
881, 882, 883, 884, 885, 886,
887, 888, 889, 890, 891, 892,
893, 894, 895, 896, 897, 898,
899, 900, 901, 902, 903, 904,
905, 906, 907, 908, 909, 910,
911, 912, 913, 914, 915, 916,
917, 918, 919, 920, 921, 922,
923, 924, 925, 926, 927, 928,
929, 930, 931, 932, 933, 934,
935, 936, 937, 938, 939, 940,
941, 942, 943, 944, 945, 946,
947, 948, 949, 950, 951, 952,
953, 954, 955, 956, 957, 958,
959, 960, 961, 962, 963, 964,
965, 966, 967, 968, 969, 970,
971, 972, 973, 974, 975, 976,
977, 978, 979, 980, 981, 982,
983, 984, 985, 986, 987, 988,
989, 990, 991, 992, 993, 994,
995, 996, 997, 998, 999, 1000




**ASSESSMENT
DIAGRAM**


NIPOMO MESA
SUPPLEMENTAL
ASSESSMENT DISTRICT
NO. 1
NIPOMO COMMUNITY
SERVICES DISTRICT
STATE OF CALIFORNIA

Legend

-  ASSESSOR PARCEL
-  ASSESSOR BOUNDARY
-  DIAGRAM SHEET



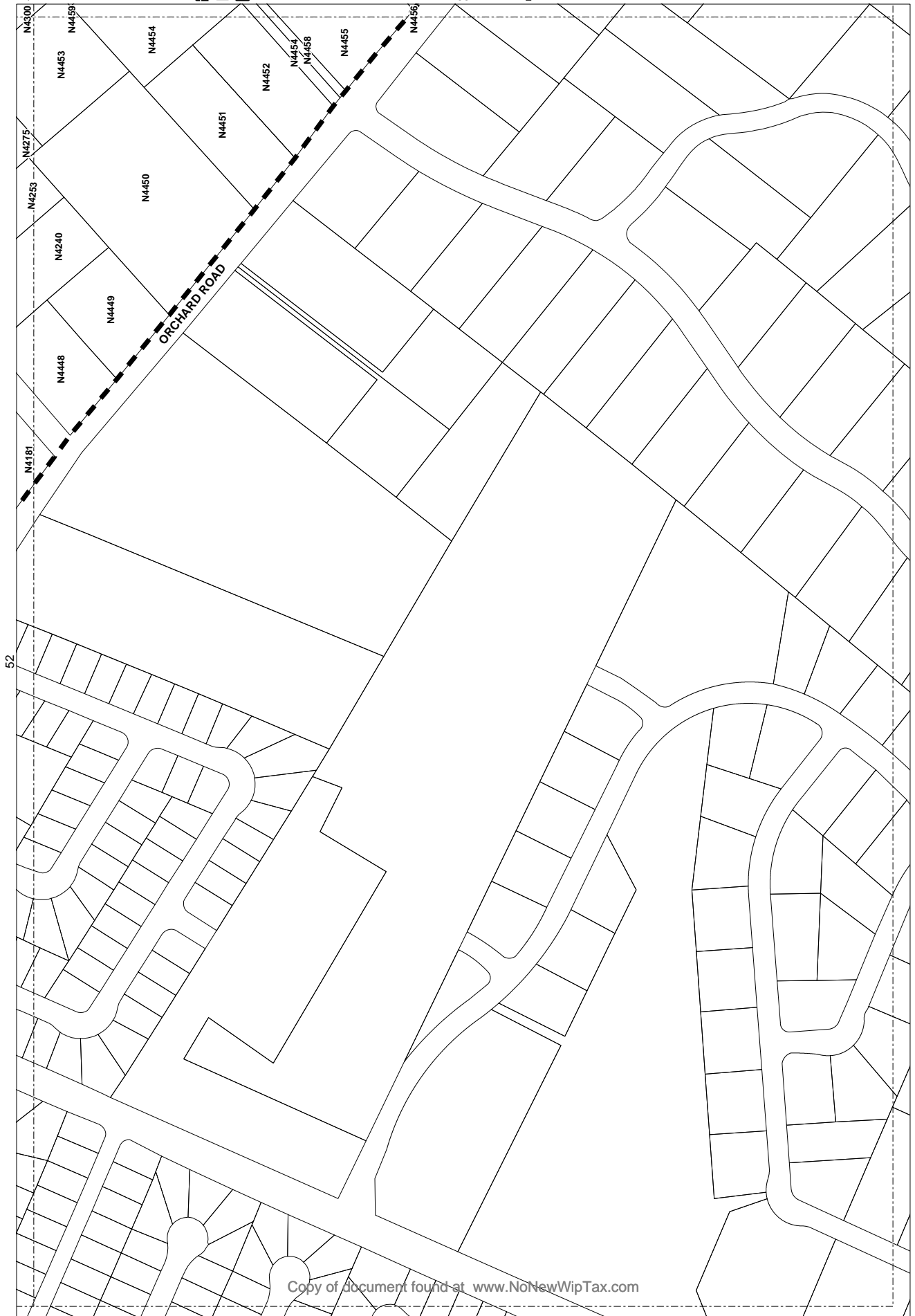
1 inch = 200 Feet



**SHEET:
55 OF 59**






LOTS ON THIS SHEET ARE
INDEXED TO THE MAP OF
SAN LUIS OBISPO COUNTY
MAP COUNTY OF SAN LUIS
OBISPO, CA; BK 080 PGS:
072, 078, 079, 081, 082, 083,
084, 085, 086, 087, 088, 089,
090, 091, 092, 093, 094,
095, 101, 102, 103, 111, 121,
122, 123, 131, 132, 133, 134,
135, 141, 142, 143, 144,
151, 152, 161, 162, 163, 164,
165, 171, 172, 181, 182, 183,
184, 185, 191, 192, 193, 194,
195, 201, 202, 203, 204, 205,
206, 207, 208, 209, 210, 211,
212, 213, 214, 215, 216, 217,
218, 219, 220, 221, 222, 223,
224, 225, 226, 227, 228, 229,
230, 231, 232, 233, 234, 235,
236, 237, 238, 239, 240, 241,
242, 243, 244, 245, 246,
247, 248, 249, 250, 251, 252,
253, 254, 255, 256, 257, 258,
259, 260, 261, 262, 263, 264,
265, 266, 267, 268, 269, 270,
271, 272, 273, 274, 275, 276,
277, 278, 279, 280, 281, 282,
283, 284, 285, 286, 287, 288,
289, 290, 291, 292, 293, 294,
295, 296, 297, 298, 299, 300,
301, 302, 303, 304, 305, 306,
307, 308, 309, 310, 311, 312,
313, 314, 315, 316, 317, 318,
319, 320, 321, 322, 323, 324,
325, 326, 327, 328, 329, 330,
331, 332, 333, 334, 335, 336,
337, 338, 339, 340, 341, 342,
343, 344, 345, 346, 347, 348,
349, 350, 351, 352, 353, 354,
355, 356, 357, 358, 359, 360,
361, 362, 363, 364, 365, 366,
367, 368, 369, 370, 371, 372,
373, 374, 375, 376, 377, 378,
379, 380, 381, 382, 383, 384,
385, 386, 387, 388, 389, 390,
391, 392, 393, 394, 395, 396,
397, 398, 399, 400, 401, 402,
403, 404, 405, 406, 407, 408,
409, 410, 411, 412, 413,
414, 415, 416, 417, 418, 419,
420, 421, 422, 423, 424, 425,
426, 427, 428, 429, 430, 431,
432, 433, 434, 435, 436, 437,
438, 439, 440, 441, 442,
443, 444, 445, 446, 447, 448,
449, 450, 451, 452, 453, 454,
455, 456, 457, 458, 459, 460,
461, 462, 463, 464, 465, 466,
467, 468, 469, 470, 471, 472,
473, 474, 475, 476, 477, 478,
479, 480, 481, 482, 483, 484,
485, 486, 487, 488, 489, 490,
491, 492, 493, 494, 495, 496,
497, 498, 499, 500, 501, 502,
503, 504, 505, 506, 507, 508,
509, 510, 511, 512, 513, 514,
515, 516, 517, 518, 519, 520,
521, 522, 523, 524, 525, 526,
527, 528, 529, 530, 531, 532,
533, 534, 535, 536, 537, 538,
539, 540, 541, 542, 543, 544,
545, 546, 547, 548, 549, 550,
551, 552, 553, 554, 555, 556,
557, 558, 559, 560, 561, 562,
563, 564, 565, 566, 567, 568,
569, 570, 571, 572, 573, 574,
575, 576, 577, 578, 579, 580,
581, 582, 583, 584, 585, 586,
587, 588, 589, 590, 591, 592,
593, 594, 595, 596, 597, 598,
599, 600, 601, 602, 603, 604,
605, 606, 607, 608, 609, 610,
611, 612, 613, 614, 615, 616,
617, 618, 619, 620, 621, 622,
623, 624, 625, 626, 627, 628,
629, 630, 631, 632, 633, 634,
635, 636, 637, 638, 639, 640,
641, 642, 643, 644, 645, 646,
647, 648, 649, 650, 651, 652,
653, 654, 655, 656, 657, 658,
659, 660, 661, 662, 663, 664,
665, 666, 667, 668, 669, 670,
671, 672, 673, 674, 675, 676,
677, 678, 679, 680, 681, 682,
683, 684, 685, 686, 687, 688,
689, 690, 691, 692, 693, 694,
695, 696, 697, 698, 699, 700,
701, 702, 703, 704, 705, 706,
707, 708, 709, 710, 711, 712,
713, 714, 715, 716, 717, 718,
719, 720, 721, 722, 723, 724,
725, 726, 727, 728, 729, 730,
731, 732, 733, 734, 735, 736,
737, 738, 739, 740, 741, 742,
743, 744, 745, 746, 747, 748,
749, 750, 751, 752, 753, 754,
755, 756, 757, 758, 759, 760,
761, 762, 763, 764, 765, 766,
767, 768, 769, 770, 771, 772,
773, 774, 775, 776, 777, 778,
779, 780, 781, 782, 783, 784,
785, 786, 787, 788, 789, 790,
791, 792, 793, 794, 795, 796,
797, 798, 799, 800, 801, 802,
803, 804, 805, 806, 807, 808,
809, 810, 811, 812, 813, 814,
815, 816, 817, 818, 819, 820,
821, 822, 823, 824, 825, 826,
827, 828, 829, 830, 831, 832,
833, 834, 835, 836, 837, 838,
839, 840, 841, 842, 843, 844,
845, 846, 847, 848, 849, 850,
851, 852, 853, 854, 855, 856,
857, 858, 859, 860, 861, 862,
863, 864, 865, 866, 867, 868,
869, 870, 871, 872, 873, 874,
875, 876, 877, 878, 879, 880,
881, 882, 883, 884, 885, 886,
887, 888, 889, 890, 891, 892,
893, 894, 895, 896, 897, 898,
899, 900, 901, 902, 903, 904,
905, 906, 907, 908, 909, 910,
911, 912, 913, 914, 915, 916,
917, 918, 919, 920, 921, 922,
923, 924, 925, 926, 927, 928,
929, 930, 931, 932, 933, 934,
935, 936, 937, 938, 939, 940,
941, 942, 943, 944, 945, 946,
947, 948, 949, 950, 951, 952,
953, 954, 955, 956, 957, 958,
959, 960, 961, 962, 963, 964,
965, 966, 967, 968, 969, 970,
971, 972, 973, 974, 975, 976,
977, 978, 979, 980, 981, 982,
983, 984, 985, 986, 987, 988,
989, 990, 991, 992, 993, 994,
995, 996, 997, 998, 999, 1000




**ASSESSMENT
DIAGRAM**


NIPOMO MESA
SUPPLEMENTAL
ASSASSMENT DISTRICT
NO.1
NIPOMO COMMUNITY
SERVICES DISTRICT
STATE OF CALIFORNIA

Legend


-  ASSESSMENT BOUNDARY
-  ASSESSOR PARCEL
-  DIAGRAM SHEET



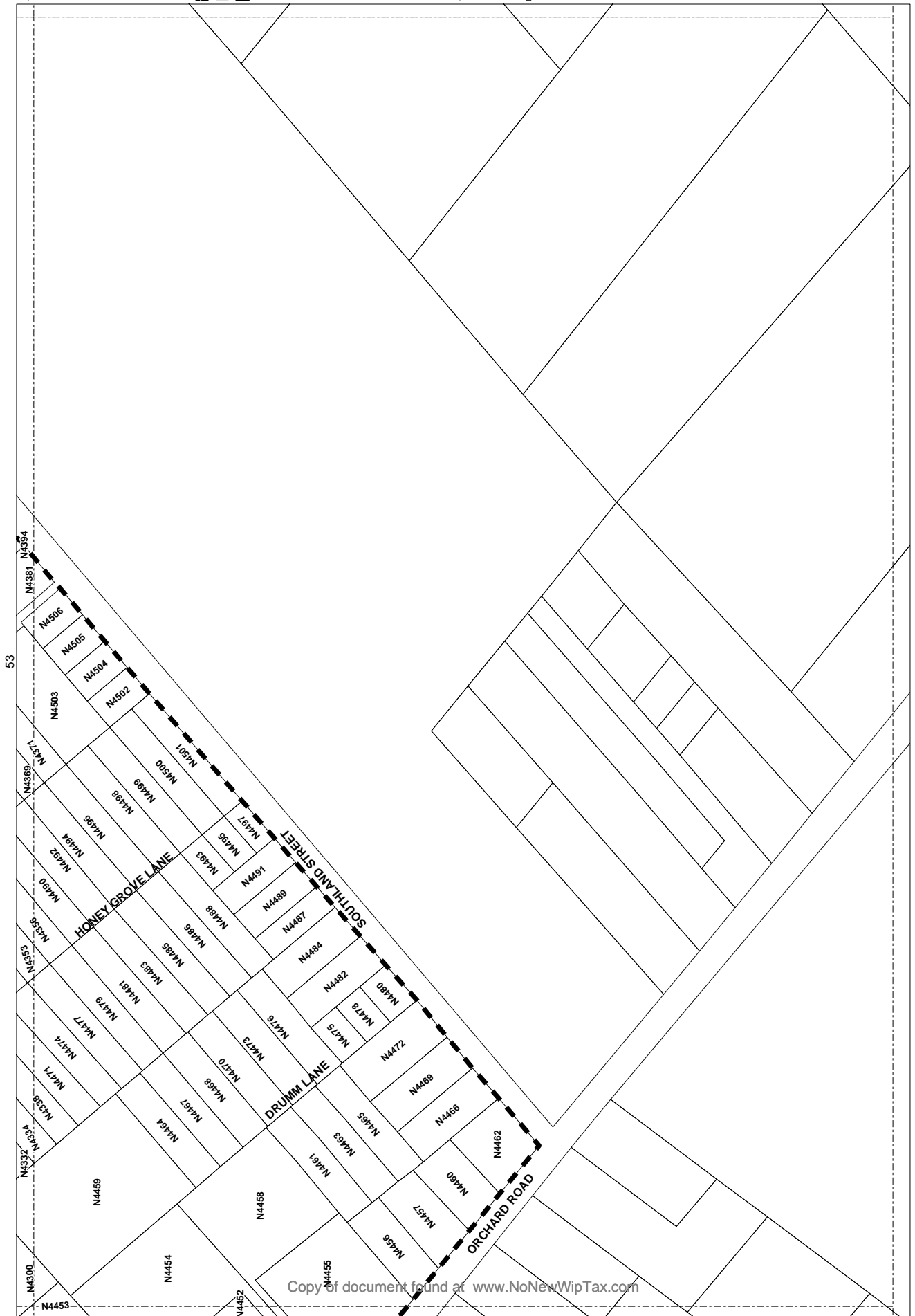
1 inch = 200 Feet



**SHEET:
56 OF 59**



LOTS ON THIS SHEET ARE
INDEXED BY PARCEL NUMBER
MAP COUNTY OF SAN LUIS
OBISPO, CA; BK 080 PGS:
072, 078, 079, 081, 082, 083,
084, 085, 086, 087, 088, 089,
090, 101, 102, 103, 111, 121,
122, 123, 131, 132, 133, 134,
135, 141, 142, 143, 144, 145,
151, 152, 161, 162, 163, 164,
165, 171, 172, 181, 182, 183,
184, 185, 191, 192, 193, 194,
195, 201, 202, 203, 204, 205,
206, 211, 212, 213, 214, 215,
216, 221, 222, 223, 224, 225,
226, 231, 232, 233, 234, 235,
236, 241, 242, 243, 244, 245,
246, 251, 252, 253, 254, 255,
256, 261, 262, 263, 264, 265,
266, 271, 272, 273, 274, 275,
276, 281, 282, 283, 284, 285,
286, 291, 292, 293, 294, 295,
296, 301, 302, 303, 304, 305,
306, 311, 312, 313, 314, 315,
316, 321, 322, 323, 324, 325,
326, 331, 332, 333, 334, 335,
336, 341, 342, 343, 344, 345,
346, 351, 352, 353, 354, 355, 356,
357, 361, 362, 363, 364, 365,
366, 371, 372, 373, 374, 375,
376, 381, 382, 383, 384, 385,
386, 391, 392, 393, 394, 395,
396, 401, 402, 403, 404, 405,
406, 411, 412, 413, 414, 415,
416, 421, 422, 423, 424, 425,
426, 431, 432, 433, 434, 435,
436, 441, 442, 443, 444, 445, 446,
447, 451, 452, 453, 454, 455,
456, 461, 462, 463, 464, 465,
466, 471, 472, 473, 474, 475,
476, 481, 482, 483, 484, 485,
486, 491, 492, 493, 494, 495,
496, 501, 502, 503, 504, 505,
506, 511, 512, 513, 514, 515,
516, 521, 522, 523, 524, 525,
526, 531, 532, 533, 534, 535, 536,
537, 541, 542, 543, 544, 545, 546,
547, 551, 552, 553, 554, 555, 556,
557, 561, 562, 563, 564, 565, 566,
567, 571, 572, 573, 574, 575, 576,
577.







**ASSESSMENT
DIAGRAM**

NIPOMO MESA
SUPPLEMENTAL
ASSASSMENT DISTRICT
NO.1


NIPOMO COMMUNITY
SERVICES DISTRICT
STATE OF CALIFORNIA

Legend

-  ASSESSMENT BOUNDARY
-  ASSESSOR PARCEL
-  DIAGRAM SHEET



1 inch = 200 Feet



**SHEET:
57 OF 59**



LOTS ON THIS SHEET ARE
EASELMENTS TO THE
MAP COUNTY OF SAN LUIS
OBISPO, CA; BK 080 PGS:
072, 078, 079, 081, 082, 083,
084, 085, 086, 087, 088,
089, 090, 102, 103, 111, 121,
122, 123, 131, 132, 133, 134,
135, 146, 147, 148, 149, 150,
151, 152, 153, 154, 155,
156, 157, 158, 159, 160, 161,
162, 163, 164, 165, 166, 167,
168, 169, 170, 171, 172, 173,
174, 175, 176, 177, 178, 179,
180, 181, 182, 183, 184, 185,
186, 187, 188, 189, 190, 191,
192, 193, 194, 195, 196, 197,
198, 199, 200, 201, 202, 203,
204, 205, 206, 207, 208, 209,
210, 211, 212, 213, 214, 215,
216, 217, 218, 219, 220, 221,
222, 223, 243, 244, 246, 247,
248, 249, 250, 251, 252, 253,
254, 255, 256, 257, 258,
259, 260, 261, 262, 263,
264, 265, 266, 267, 268, 269,
270, 271, 272, 273, 274, 275,
276, 277, 278, 279, 280, 281,
282, 283, 284, 285, 286, 287,
288, 289, 290, 291, 292, 293,
294, 295, 296, 297, 298, 299,
300, 301, 302, 303, 304, 305,
306, 307, 308, 309, 310, 311,
312, 313, 314, 315, 316, 317,
318, 319, 320, 321, 322, 323,
324, 325, 326, 327, 328, 329,
330, 331, 332, 333, 334, 335,
336, 337, 338, 339, 340, 341,
342, 343, 344, 345, 346, 347,
348, 349, 350, 351, 352, 353,
354, 355, 356, 357, 358, 359,
360, 361, 362, 363, 364, 365,
366, 367, 368, 369, 370, 371,
372, 373, 374, 375, 376, 377,
378, 379, 380, 381, 382, 383,
384, 385, 386, 387, 388, 389,
390, 391, 392, 393, 394, 395,
396, 397, 398, 399, 400, 401,
402, 403, 404, 405, 406, 407,
408, 409, 410, 411, 412, 413,
414, 415, 416, 417, 418, 419,
420, 421, 422, 423, 424, 425,
426, 427, 428, 429, 430, 431,
432, 433, 434, 435, 436, 437,
438, 439, 440, 441, 442,
443, 444, 445, 446, 447, 448,
449, 450, 451, 452, 453, 454,
455, 456, 457, 458, 459, 460,
461, 462, 463, 464, 465, 466,
467, 468, 469, 470, 471, 472,
473, 474, 475, 476, 477, 478,
479, 480, 481, 482, 483, 484,
485, 486, 487, 488, 489, 490,
491, 492, 493, 494, 495, 496,
497, 498, 499, 500, 501, 502,
503, 504, 505, 506, 507, 508,
509, 510, 511, 512, 513, 514,
515, 516, 517, 518, 519, 520,
521, 522, 523, 524, 525, 526,
527, 528, 529, 530, 531, 532,
533, 534, 535, 536, 537, 538,
539, 540, 541, 542, 543, 544,
545, 546, 547, 548, 549, 550,
551, 552, 553, 554, 555, 556,
557, 558, 559, 560, 561, 562,
563, 564, 565, 566, 567, 568,
569, 570, 571, 572, 573, 574,
575, 576, 577, 578, 579, 580,
581, 582, 583, 584, 585, 586,
587, 588, 589, 590, 591, 592,
593, 594, 595, 596, 597, 598,
599, 600, 601, 602, 603, 604,
605, 606, 607, 608, 609, 610,
611, 612, 613, 614, 615, 616,
617, 618, 619, 620, 621, 622,
623, 624, 625, 626, 627, 628,
629, 630, 631, 632, 633, 634,
635, 636, 637, 638, 639, 640,
641, 642, 643, 644, 645, 646,
647, 648, 649, 650, 651, 652,
653, 654, 655, 656, 657, 658,
659, 660, 661, 662, 663, 664,
665, 666, 667, 668, 669, 670,
671, 672, 673, 674, 675, 676,
677, 678, 679, 680, 681, 682,
683, 684, 685, 686, 687, 688,
689, 690, 691, 692, 693, 694,
695, 696, 697, 698, 699, 700,
701, 702, 703, 704, 705, 706,
707, 708, 709, 710, 711, 712,
713, 714, 715, 716, 717, 718,
719, 720, 721, 722, 723, 724,
725, 726, 727, 728, 729, 730,
731, 732, 733, 734, 735, 736,
737, 738, 739, 740, 741, 742,
743, 744, 745, 746, 747, 748,
749, 750, 751, 752, 753, 754,
755, 756, 757, 758, 759, 760,
761, 762, 763, 764, 765, 766,
767, 768, 769, 770, 771, 772,
773, 774, 775, 776, 777, 778,
779, 780, 781, 782, 783, 784,
785, 786, 787, 788, 789, 790,
791, 792, 793, 794, 795, 796,
797, 798, 799, 800, 801, 802,
803, 804, 805, 806, 807, 808,
809, 810, 811, 812, 813, 814,
815, 816, 817, 818, 819, 820,
821, 822, 823, 824, 825, 826,
827, 828, 829, 830, 831, 832,
833, 834, 835, 836, 837, 838,
839, 840, 841, 842, 843, 844,
845, 846, 847, 848, 849, 850,
851, 852, 853, 854, 855, 856,
857, 858, 859, 860, 861, 862,
863, 864, 865, 866, 867, 868,
869, 870, 871, 872, 873, 874,
875, 876, 877, 878, 879, 880,
881, 882, 883, 884, 885, 886,
887, 888, 889, 890, 891, 892,
893, 894, 895, 896, 897, 898,
899, 900, 901, 902, 903, 904,
905, 906, 907, 908, 909, 910,
911, 912, 913, 914, 915, 916,
917, 918, 919, 920, 921, 922,
923, 924, 925, 926, 927, 928,
929, 930, 931, 932, 933, 934,
935, 936, 937, 938, 939, 940,
941, 942, 943, 944, 945, 946,
947, 948, 949, 950, 951, 952,
953, 954, 955, 956, 957, 958,
959, 960, 961, 962, 963, 964,
965, 966, 967, 968, 969, 970,
971, 972, 973, 974, 975, 976,
977, 978, 979, 980, 981, 982,
983, 984, 985, 986, 987, 988,
989, 990, 991, 992, 993, 994,
995, 996, 997, 998, 999, 1000.

54

U S HIGHWAY 101

N4508

N4507

53




99


**ASSESSMENT
DIAGRAM**

NIPOMO MESA
SUPPLEMENTAL
ASSESSMENT DISTRICT
NO.1

NIPOMO COMMUNITY
SERVICES DISTRICT
STATE OF CALIFORNIA

Legend

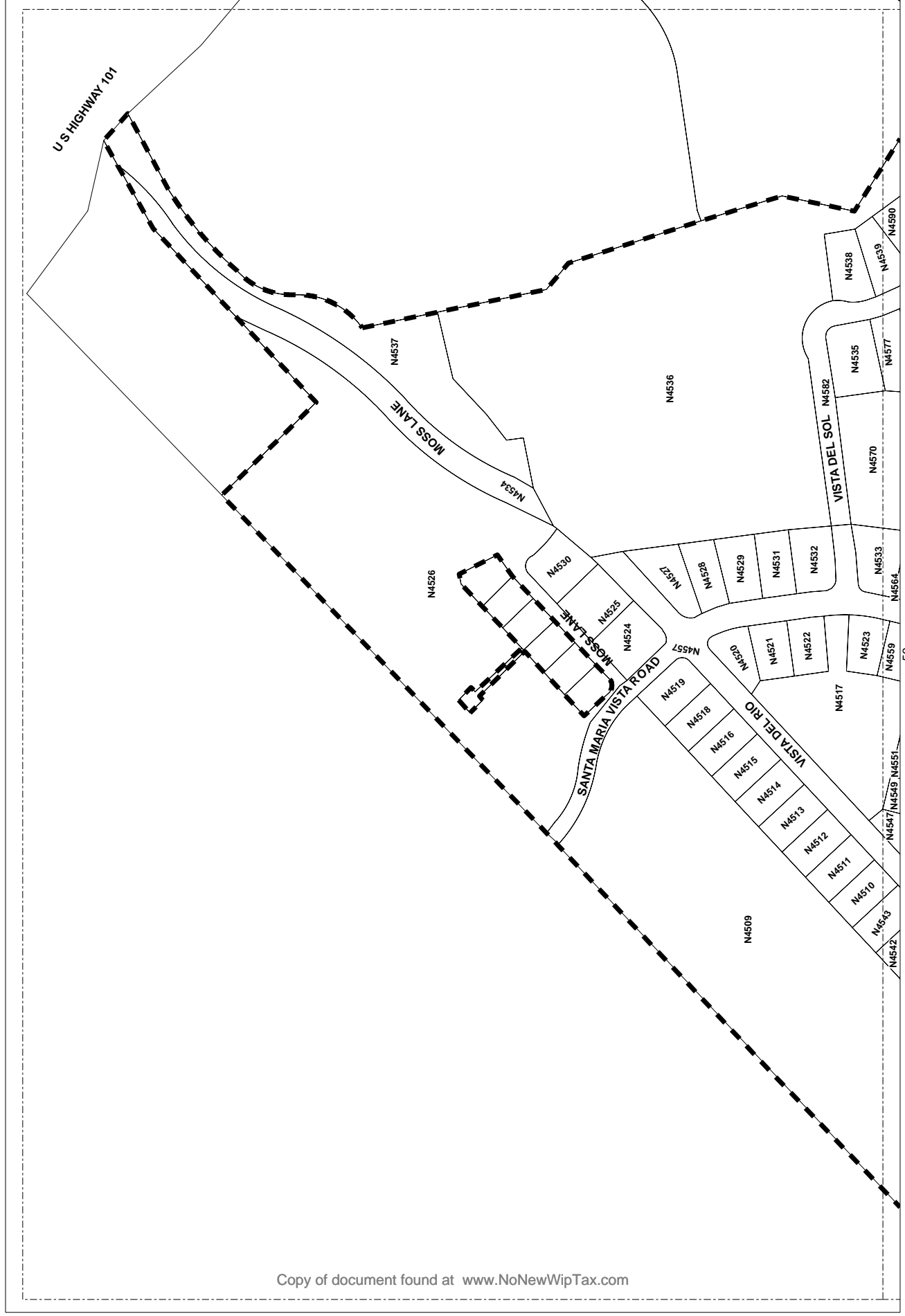
-  ASSESSMENT BOUNDARY
-  ASSESSOR PARCEL
-  DIAGRAM SHEET



**SHEET:
58 OF 59**



LOTS ON THIS SHEET ARE
EASELMENTS TO THE
MAP COUNTY OF SAN LUIS
OBISPO, CA; BK 080 PGS:
072, 078, 079, 081, 082, 083,
084, 085, 086, 087, 088,
089, 090, 102, 103, 111, 121,
122, 123, 131, 132, 133, 134,
135, 146, 147, 148, 149, 150,
151, 152, 153, 154, 155,
156, 157, 158, 159, 160,
161, 162, 163, 164, 165,
166, 167, 168, 169, 170,
171, 172, 173, 174, 175,
176, 177, 178, 179, 180,
181, 182, 183, 184, 185,
186, 187, 188, 189, 190,
191, 192, 193, 194, 195,
196, 197, 198, 199, 200,
201, 202, 203, 204, 205,
206, 207, 208, 209, 210,
211, 212, 213, 214, 215,
216, 217, 218, 219, 220,
221, 222, 223, 224, 225,
226, 227, 228, 229, 230,
231, 232, 233, 234, 235,
236, 237, 238, 239, 240,
241, 242, 243, 244, 245,
246, 247, 248, 249, 250,
251, 252, 253, 254, 255,
256, 257, 258, 259, 260,
261, 262, 263, 264, 265,
266, 267, 268, 269, 270,
271, 272, 273, 274, 275,
276, 277, 278, 279, 280,
281, 282, 283, 284, 285,
286, 287, 288, 289, 290,
291, 292, 293, 294, 295,
296, 297, 298, 299, 300,
301, 302, 303, 304, 305,
306, 307, 308, 309, 310,
311, 312, 313, 314,
315, 316, 317, 318, 319,
320, 321, 322, 323, 324,
325, 326, 327, 328, 329,
330, 331, 332, 333, 334,
335, 336, 337, 338, 339,
340, 341, 342, 343, 344,
345, 346, 347, 348, 349,
350, 351, 352, 353, 354,
355, 356, 357, 358, 359,
360, 361, 362, 363, 364,
365, 366, 367, 368, 369,
370, 371, 372, 373, 374,
375, 376, 377, 378, 379,
380, 381, 382, 383, 384,
385, 386, 387, 388, 389,
390, 391, 392, 393, 394,
395, 396, 397, 398, 399,
400, 401, 402, 403, 404,
405, 406, 407, 408, 409,
410, 411, 412, 413, 414,
415, 416, 417, 418, 419,
420, 421, 422, 423, 424,
425, 426, 427, 428, 429,
430, 431, 432, 433, 434,
435, 436, 437, 438, 439,
440, 441, 442, 443,
444, 445, 446, 447,
448, 449, 450, 451, 452,
453, 454, 455, 456, 457,
458, 459, 460, 461, 462,
463, 464, 465, 466, 467,
468, 469, 470, 471, 472,
473, 474, 475, 476, 477,
478, 479, 480, 481, 482,
483, 484, 485, 486, 487,
488, 489, 490, 491, 492,
493, 494, 495, 496, 497,
498, 499, 500, 501, 502,
503, 504, 505, 506, 507,
508, 509, 510, 511, 512,
513, 514, 515, 516, 517,
518, 519, 520, 521, 522,
523, 524, 525, 526, 527,
528, 529, 530, 531, 532,
533, 534, 535, 536, 537,
538, 539, 540, 541, 542,
543, 544, 545, 546, 547,
548, 549, 550, 551, 552,
553, 554, 555, 556, 557,
558, 559, 560, 561, 562,
563, 564, 565, 566, 567,
568, 569, 570, 571, 572,
573, 574, 575, 576, 577.







**ASSESSMENT
DIAGRAM**

NIPOMO MESA
SUPPLEMENTAL
ASSESSMENT DISTRICT
NO.1


NIPOMO COMMUNITY
SERVICES DISTRICT
STATE OF CALIFORNIA

Legend

-  ASSESSMENT BOUNDARY
-  ASSESSOR PARCEL
-  DIAGRAM SHEET



1 inch = 200 Feet



**SHEET:
59
OF 59**



LOTS ON THIS SHEET ARE
BASED UPON THE 2017
MAP COUNTY OF SAN LUIS
OBISPO, CA; BK 080 PGS:
072, 078, 079, 081, 082, 083,
084, 085, 086, 087, 088, 089,
095, 101, 102, 103, 111, 121,
122, 123, 131, 132, 133, 134,
135, 146, 147, 148, 149, 150,
151, 152, 153, 154, 155, 156,
157, 158, 159, 160, 161,
162, 163, 164, 165, 166,
167, 168, 169, 170, 171,
172, 173, 174, 175, 176,
177, 178, 179, 180, 181,
182, 183, 184, 185, 186,
187, 188, 189, 190, 191,
192, 193, 194, 195, 196,
197, 198, 199, 200, 201,
202, 203, 243, 244, 246, 247,
248, 249, 250, 251, 252,
253, 254, 255, 256, 257,
258, 259, 260, 261, 262,
263, 264, 265, 266, 267,
268, 269, 270, 271, 272,
273, 274, 275, 276, 281,
282, 283, 284, 285, 286,
287, 288, 289, 290, 291,
292, 293, 294, 295, 296,
297, 298, 299, 300, 301,
302, 303, 304, 311, 321, 331,
341, 351, 361, 371, 381, 391,
395, 462, 463, 510, 512, 513,
531, 532, 533, 534, 551, 570,
571, 572, 573, 574, 575, 576,
577.

