

# NIPOMO COMMUNITY SERVICES DISTRICT

THURSDAY, MAY 10, 2012

3:00 P. M.

## SPECIAL MEETING AGENDA AND NOTICE

### BOARD of DIRECTORS

JAMES HARRISON, PRESIDENT  
LARRY VIERHEILIG, VICE PRESIDENT  
MICHAEL WINN, DIRECTOR  
ED EBY, DIRECTOR  
DAN GADDIS, DIRECTOR

### PRINCIPAL STAFF

MICHAEL LEBRUN, GENERAL MANAGER  
LISA BOGNUDA, ASSIST. GENERAL MANAGER  
PETER SEVCIK, DISTRICT ENGINEER  
MERRIE WALLRAVIN, SECRETARY/CLERK  
JON SEITZ, GENERAL COUNSEL

### MEETING LOCATION

District Board Hearing Room  
148 S. Wilson Street  
Nipomo, California

---

The public has the right to comment on any item on the Special Meeting Agenda when the item is being considered.

A Special Meeting of the Nipomo Community Services District ("District") will be held on Thursday May 10, 2012, 3 P.M. at the District Office located at 148 S. Wilson Street, Nipomo, CA. The following items will be considered by the District Board of Directors as part of the Special Meeting Agenda.

#### **NOTE:**

- All comments concerning any item on the agenda are to be directed to the Board President.
- Consistent with the Americans with Disabilities Act and California Government Code §54954.2 requests for disability related modification or accommodation, including auxiliary aids or services may be made by a person with a disability who requires the modification or accommodation in order to participate at the below referenced public meeting by contacting the District General Manager at 805-929-1133.
- District-prepared staff reports and documents are generally posted on the District's website {NCS.D.CA.GOV} on the same date the agenda is posted.
- Any writing or document pertaining to an open session item on this agenda which is distributed to the Board of Directors after the posting of this agenda will be available for public inspection at the time the subject writing or document is distributed. The writing or document will be available for public review at the District Secretary's Office, 148 S. Wilson Street, Nipomo, CA, during normal business hours, and may be posted on the District's web site at <http://www.ncsd.ca.gov>.
- Please silence all cell phones during the meeting, as a courtesy to others.

1. CALL TO ORDER, FLAG SALUTE, AND ROLL CALL
2. ANNOUNCE RESULTS OF ASSESSMENT DISTRICT 2012-1 SUPPLEMENTAL WATER DISTRICT BALLOT TABULATION

#### BOARD ACTION REQUESTED:

- Adopt a Resolution declaring the results of the ballot proceedings

If a majority protest does not exist then:

- Adopt Resolution approving Assessment District Agreement with certain water companies, and
- Adopt Resolution approving Engineer's Report, as amended.

If a majority protest exists then:

- Direct staff to return to the Board at the next Regular Meeting with District's options for addressing water resource issues.

ADJOURN

TO: BOARD OF DIRECTORS  
FROM: MICHAEL S. LEBRUN *MSL*  
GENERAL MANAGER  
DATE: MAY 4, 2012



**NIPOMO COMMUNITY SERVICES ASSESSMENT DISTRICT NO. 2012-1  
(SUPPLEMENTAL WATER PROJECT)**

**ITEM**

It is recommended that the Board of Directors:

1. Receive and announce results of assessment ballot proceedings.
2. Consider adoption of the following resolution:

Resolution Declaring Results of Ballot Proceedings

Resolution Declaring The Results of a Property Owner Protest Ballot Proceeding for the Nipomo Community Services District Assessment District No. 2012-1 (Supplemental Water Project)

3. If no majority protest exists, consider adoption of the following resolutions:

Resolution Approving Assessment District Agreement

Resolution Authorizing the Execution and Delivery of an Assessment District Agreement among the District, Golden State Water Company, Rural Water Company and Woodlands Mutual Water Company Relating to the Proposed Formation of the Nipomo Community Services District Assessment District No. 2012-1 (Supplemental Water Project)

Resolution of Formation and Confirming Assessments

Resolution Making Certain Findings, Approving the Engineer's Report, Approving the Formation of the Nipomo Community Services District Assessment District No. 2012-1 (Supplemental Water Project), Confirming the Assessments in said Assessment District, Ordering the Improvements to be Made and Designating the Treasurer to Collect and Receive Money

**BACKGROUND**

The Nipomo Mesa Supplemental Water Project consists of over 27,000 linear feet of pipeline, a 0.5 million gallon storage tank, a 2,000 gallon per minute pump station, and chloramination systems at the pump station and at four existing Nipomo Community Services District production wells, as well as the related back-up power, controls, power supply and instrumentation. The Supplemental Water Project shall be constructed, owned and operated by the Nipomo Community Services District. The Nipomo Community Services District completed the Concept Design in April 2009 (Nipomo Waterline Intertie Project, Concept Design Report, AECOM). The District is in the process of forming an assessment district to finance the Nipomo Mesa Supplemental Water Project ("the Project") The Project will consist of the construction of a water line from the City of Santa Maria to supplement water availability in the District, the Golden State

Water Company, Rural Water Company, and the Woodlands Mutual Water Company. Properties in the District will be assessed based on existing and future development potential. In total 8,077 parcels are being assessed.

#### **PROPOSED ASSESSMENT DISTRICT**

The proposed Assessment District, if approved, would be formed in accordance with the Municipal Improvement Act of 1913, Article XIID of the California Constitution and the Proposition 218 Omnibus Implementation Act. The District retained Wallace Group to prepare an Engineer's Report which (a) describes the boundaries of the Assessment District and the zones within, (b) the cost of the improvements and acquisitions to be made, (c) the determination of the general versus special benefit, (d) the contributions of others toward the costs, (e) the methodology utilized to spread the proposed assessments, and (f) the amount of the total proposed assessment for each parcel.

The proposed Assessment District involves an assessment balloting process and is subject to Proposition 218. Property owners received mailed assessment ballots to indicate support for or opposition to the Assessment District. The ballots are weighted based on the total amount of the proposed assessment to be levied on such parcel. For example, the ballot for a parcel with a proposed assessment of \$1,000 constitutes twice as much as the ballot for a parcel with a proposed assessment of \$500. If a majority of the weighted ballots cast are in favor of the Assessment District, the Assessment District may be formed.

On March 14, 2012, the Board of Directors (a) initiated proceedings to form the proposed Assessment District, (b) approved the boundaries, (c) preliminarily approved the Engineer's Report, (d) declared its intention to form the Assessment District and issue bonds, (e) set May 9, 2012 as the date for a public hearing and to return assessment ballots, and (f) approved balloting procedures.

Notice and Assessment Ballots were mailed providing property owners with at least 45 days notice of the public hearing. Ballots that were returned by the close of the public hearing yesterday were opened and tallied immediately following the close of the public hearing and today. To pass, the Assessment District would need to have 50% or more of the returned weighted ballots be in favor of the proposed Assessment District's formation. The Secretary will certify to the results of the assessment ballot proceedings and the Board of Directors will approve a resolution declaring the result of the ballot proceedings. If the Assessment District passes, the Board of Directors may decide to approve a resolution approving an Assessment District Agreement with the Golden State Water Company, Rural Water Company, and Woodlands Mutual Water Company and approve a resolution forming the Assessment District and levying the assessments.

Each property owner will then be given the opportunity, during the legally required 30 day cash collection period, to pay their assessment in part or in full or allow the unpaid assessment amount to be bonded and repaid, with interest, over a thirty year period. Each year, assessment installments will be placed on the County of San Luis Obispo property tax bill and are payable semiannually with an owner's property tax.

#### **FISCAL IMPACT**

If the assessment district is approved, assessments will be levied and unpaid assessments will be bonded to construct the Project. All costs associated with the assessment district will be paid

once assessments are either prepaid or bonds are sold. The District will be allowed to levy annual costs to cover the cost of annual administration and collection.

**STRATEGIC PLAN**

Strategic Plan Goal 1.1 – Protect, Enhance and Assess available Water Supplies

Strategic Plan Goal 1.2 – Secure New Water Supplies

**RECOMMENDATION**

Staff recommends that your Honorable Board:

- adopt a resolution declaring the results of the ballot proceedings, and
- if no majority protest occurs adopt a resolution approving an Assessment District Agreement with certain water companies, and
- adopt a resolution approving the Engineer's Report, as amended, forming the Assessment District, and confirming the Assessments.

**ATTACHMENTS**

1. CERTIFICATES RE MAILING
2. CERTIFICATE OF SECRETARY RE BALLOTS
3. RESOLUTION DECLARING RESULTS OF BALLOT PROCEEDINGS
4. RESOLUTION APPROVING ASSESSMENT DISTRICT AGREEMENT
5. RESOLUTION OF FORMATION AND CONFIRMING ASSESSMENTS
6. FINAL ENGINEER'S REPORT (ON FILE WITH BOARD SECRETARY)

t:\board matters\board meetings\board letter\2012\120510 swp ballot announce.docx

**NIPOMO COMMUNITY SERVICES DISTRICT  
ASSESSMENT DISTRICT NO. 2012-1 (SUPPLEMENTAL WATER PROJECT)**

**DECLARATION OF MAILING NOTICE AND ASSESSMENT  
BALLOT TO RECORD OWNERS OF ADOPTION OF  
RESOLUTION OF INTENTION AND FILING OF ENGINEER'S REPORT**

I, MICHAEL S. LEBRUN, District General Manager and Secretary to the Board of Directors of the Nipomo Community Services District, declare as follows:

That I am now and at all times herein mentioned have been a citizen of the United States over the age of 21 and residing in the State of California.

That I caused to be deposited in the United States mail at San Luis Obispo, California, on March 23, 2012, with the proper and necessary postage prepaid, an envelope addressed to the record owners set forth below on "Exhibit A" attached hereto, who own property in Assessment District No. 2012-1 (Supplemental Water Project), at their last known address as it appears from the tax rolls of the County or on file in the office of the Secretary, or to both addresses if they were not the same, or, where no address so appeared, then to General Delivery, containing a notice and an assessment ballot in the form attached hereto marked "Exhibit B" and by reference incorporated herein and made a part hereof; and that there is and at the time was regular communication by mail between the places of mailing and the places so addressed. A designation (by street number or other designation sufficient to enable the record owner to identify the property) of the particular property assessed which was covered by the particular notice and assessment ballot so mailed to each such owner, and a statement of the amount of the assessment against such property, were shown on such notice.

I swear under penalty of perjury that the foregoing is true and correct to the best of my knowledge.

Executed this 9<sup>th</sup> day of May, 2012, at Nipomo, California.

---

Michael S. LeBrun, Secretary  
Nipomo Community Services District

**EXHIBIT A**  
**LIST OF PROPERTY OWNERS**

# Assessment District No. 2012-1 (Supplemental Water Project)

Nipomo Community Services District  
State of California



Part VI

Assessment Roll

For  
Zone A

(Nipomo Community Services District)

March 14, 2012

Amended May , 2012



CIVIL ENGINEERING  
CONSTRUCTION MANAGEMENT  
LANDSCAPE ARCHITECTURE  
MECHANICAL ENGINEERING  
PLANNING  
PUBLIC WORKS ADMINISTRATION  
SURVEYING/GIS SOLUTIONS  
WATER RESOURCES  
WALLACE SWANSON INTERNATIONAL  
612 CLARION COURT  
SAN LUIS OBISPO, CA 93401  
T 805 544-4011 F 805 544-4294  
www.wallacegroup.us

WALLACE GROUP

THIS PAGE INTENTIONALLY LEFT BLANK



**Assessment District No. 2012-1  
(Supplemental Water Project)  
Nipomo Community Services District  
ASSESSMENT ROLL  
ZONE A  
Nipomo Community Services District  
Printed on 5/2/2012**

ASSMNT NO	APN	PROPERTY OWNER	BU ASSIGN	PROPOSED ASSESSMENT AS			
				PRELIMINARILY APPROVED	FINAL ASSESSMENT AS CONFIRMED		
N0001	091011069	GRAY JAMES & TERRI LIVING TRUST	2.30	\$	3,330.31	\$	3,330.31
N0002	091011068	HELLER LEE & MELISSA A	2.30	\$	3,330.31	\$	3,330.31
N0003	091011071	WRZENSKI DANIEL J & CHONG S	2.30	\$	3,330.31	\$	3,330.31
N0004	091011070	LEADER DAVID ETUX	2.30	\$	3,330.31	\$	3,330.31
N0005	091053027	VANVALEN JOHN L & CR	2.30	\$	3,330.31	\$	3,330.31
N0006	091053038	GAR BAR A CA CORP	0.00	\$	15,698.66	\$	-
N0007	091053022	COHN JEANNE ETAL	4.60	\$	11,372.26	\$	11,372.26
N0008	091053026	BANTZ JOHN TRE	4.60	\$	9,323.72	\$	9,323.72
N0009	091053030	LIND DONNA TRE ETAL	2.30	\$	3,330.31	\$	3,330.31
N0010	091053031	CONVENTUAL FRANCISCANS CA CORP	12.15	\$	17,592.71	\$	17,592.71
N0011	091053029	KOCAN JEFFREY D ETUX	2.30	\$	3,330.31	\$	3,330.31
N0012	091063058	MEIER JEFFREY M & LORI L	2.30	\$	5,686.13	\$	3,330.31
N0013	091063033	HEINSOHN FRANK P TRE ETAL	2.30	\$	3,330.31	\$	3,330.31
N0014	091063059	MEIER JEFFREY M & LORI L	2.30	\$	2,895.92	\$	3,330.31
N0015	091063038	MINTZ GENE D & SHARON A	4.60	\$	9,323.72	\$	9,323.72
N0016	091063034	CHETTA JOSEPH TRE	2.30	\$	3,330.31	\$	3,330.31
N0017	091063037	ROBERTSON GARY TRE ETAL	2.30	\$	3,330.31	\$	3,330.31
N0018	091063047	ROJEWSKI WILBERT E TRE ETAL	2.30	\$	3,330.31	\$	3,330.31
N0019	091073022	MARQUES CARLOS S JR TRE ETAL	2.30	\$	5,686.13	\$	5,686.13
N0020	091073048	WESTPHAL CAROL L ETAL	2.30	\$	3,330.31	\$	3,330.31
N0021	091054001	NILAN BARBARA G TRE	2.30	\$	3,330.31	\$	3,330.31
N0022	091054002	NILAN BARBARA G TRE	2.00	\$	2,895.92	\$	2,895.92
N0023	091073020	STRATE MYRON L TRE ETAL	2.30	\$	3,330.31	\$	3,330.31
N0024	091073021	CASTANEDA CARLOS JR & ROCIO	4.60	\$	9,323.72	\$	9,323.72
N0025	091073049	HERGERT JON & SANDRA	2.30	\$	3,330.31	\$	3,330.31
N0026	091054004	JOHNSON ARNOLD W & SANDRA K	2.30	\$	3,330.31	\$	3,330.31
N0027	091073018	MARQUEZ JOSE R & CONSUELO R	2.30	\$	3,330.31	\$	3,330.31
N0028	091073045	THOMAS ROY A & AMALIA M	2.30	\$	3,330.31	\$	3,330.31
N0029	091054013	TRACY JOHN L JR TRE ETAL	2.30	\$	3,330.31	\$	3,330.31
N0030	091073019	BROWN ROBERT C & DIANA M	2.30	\$	3,330.31	\$	3,330.31
N0031	091054014	MURPHY TIM T TRE ETAL	2.30	\$	3,330.31	\$	3,330.31
N0032	091054026	PENNISI JOSEPH M TRE ETAL	0.00	\$	-	\$	-
N0033	091073016	HIGGINS MICHAEL	2.00	\$	4,944.46	\$	4,944.46
N0034	091073017	ASHTON CHARLES R JR & BETTY A	2.30	\$	3,330.31	\$	3,330.31
N0035	091073015	MACLEAN MICHAEL & MARTINA	2.30	\$	3,330.31	\$	3,330.31
N0036	091073038	HUNTZINGER STEVE R TRE ETAL	0.00	\$	-	\$	-
N0037	091073039	JOHNSON DOUGLAS A & DEBORAH L	2.30	\$	3,330.31	\$	3,330.31
N0038	091073013	MCMILLAN ROSE M TRE ETAL	2.30	\$	5,686.13	\$	5,686.13
N0039	091073041	ANTHONY JULIANN	2.30	\$	3,330.31	\$	3,330.31
N0040	091073014	MCMILLAN ROSE M TRE ETAL	2.30	\$	5,686.13	\$	5,686.13
N0041	091053039	GAR BAR A CA CORP	3.27	\$	8,084.19	\$	8,084.19
N0042	091053040	GAR BAR A CA CORP	3.29	\$	4,763.79	\$	4,763.79
N0043	091053033	UNOCAL CALIFORNIA PIPELINE CO	2.30	\$	5,686.13	\$	5,686.13
N0044	091053028	BABOS JANICE G TRE	0.00	\$	3,330.31	\$	-
N0045	091053032	CONVENTUAL FRANCISCANS OF CALIF	2.30	\$	3,330.31	\$	3,330.31
N0046	091054003	LEWOLT JOHN G TRE ETAL	2.30	\$	3,330.31	\$	3,330.31
N0047	091054005	BOWDEY BRADLEY T ETAL	2.30	\$	3,330.31	\$	3,330.31
N0048	091054008	MARTINEZ INA I TRE ETAL	2.30	\$	3,330.31	\$	3,330.31
N0049	091054009	CARR DAVID W TRE ETAL	2.30	\$	3,330.31	\$	3,330.31
N0050	091054023	OLIVER MICHAEL R TRE ETAL	2.30	\$	3,330.31	\$	3,330.31
N0051	091054022	SHIVER JEANETTE TRE	2.30	\$	3,330.31	\$	3,330.31
N0052	091054021	BLAIR ROBERT L TRE ETAL	2.00	\$	2,895.92	\$	2,895.92
N0053	091054027	HANDELMAN ROY TRE ETAL	2.30	\$	3,330.31	\$	3,330.31
N0054	091054010	JONES JEFFREY E & ROSALIE	2.30	\$	3,330.31	\$	3,330.31
N0055	091054006	CARLSON WESLEY R TRE ETAL	0.00	\$	-	\$	-
N0056	091054011	SELLE STEVE M & DENISE	2.30	\$	3,330.31	\$	3,330.31
N0057	091054024	PARKHURST JOSEPH W ETUX	2.30	\$	3,330.31	\$	3,330.31
N0058	091054020	MURPHY TIM T TRE ETAL	6.90	\$	15,009.85	\$	15,009.85
N0059	091054017	TEIXEIRA EDWEN R HEIRS OF ETUX	2.30	\$	3,330.31	\$	3,330.31
N0060	091054012	WATCHTOWER BIBLE & TRACT SOCIETY OF NY	2.30	\$	3,330.31	\$	3,330.31
N0061	091054025	BRANDT MARCUS C	2.30	\$	3,330.31	\$	3,330.31
N0062	091081021	HINTZ GARY H & LORRIE L	2.30	\$	3,330.31	\$	3,330.31
N0063	091081002	JOHANSEN EDWARD R TRE ETAL	2.00	\$	2,895.92	\$	2,895.92
N0064	091081014	HOLLINGER MICHAEL J & MISTY L ETAL	2.30	\$	3,330.31	\$	3,330.31
N0065	091081020	WEST KATHLEEN M	2.00	\$	2,895.92	\$	2,895.92

**Assessment District No. 2012-1  
(Supplemental Water Project)  
Nipomo Community Services District  
ASSESSMENT ROLL  
ZONE A  
Nipomo Community Services District  
Printed on 5/2/2012**

ASSMNT NO	APN	PROPERTY OWNER	BU ASSIGN	PROPOSED ASSESSMENT AS			
				PRELIMINARILY APPROVED	FINAL ASSESSMENT AS CONFIRMED		
N0066	091091039	KOZAK SONYA	2.30	\$	5,686.13	\$	5,686.13
N0067	091081019	LEIGHTON CAROLYN TRE	2.30	\$	3,330.31	\$	3,330.31
N0068	091081033	CORCUERA RONALDO C	2.30	\$	3,330.31	\$	3,330.31
N0069	091091040	KIMM P JOHN	2.30	\$	5,686.13	\$	5,686.13
N0070	091081032	GIBSON HARRY L TRE	2.00	\$	2,895.92	\$	2,895.92
N0071	091091046	ROMERO ROSENDO JR & LORETTA J ETAL	2.30	\$	3,330.31	\$	3,330.31
N0072	091081012	STAHL PETER S & PATRICIA A	2.30	\$	3,330.31	\$	3,330.31
N0073	091081031	JEFFERS DOUGLAS M	0.00	\$	-	\$	-
N0074	091091011	COUNTY OF SAN LUIS OBISPO (937)	0.00	\$	-	\$	-
N0075	091091047	KRAYENHAGEN STANLEY ETUX	2.30	\$	3,330.31	\$	3,330.31
N0076	091081013	HEADRICK JEROME H TRE ETAL	2.30	\$	3,330.31	\$	3,330.31
N0077	091091059	BLAIR ROBERT L TRE ETAL	2.00	\$	2,895.92	\$	2,895.92
N0078	091081058	SANCHEZ JAVIER R & SHAWNA L	2.30	\$	3,330.31	\$	3,330.31
N0079	091081057	BELL DEREK TRE ETAL	2.30	\$	3,330.31	\$	3,330.31
N0080	091091060	BLAIR ROBERT L TRE ETAL	2.00	\$	2,895.92	\$	2,895.92
N0081	091081063	KAPLANEK ROBERT J JR & KATHERINE H	2.30	\$	3,330.31	\$	3,330.31
N0082	091073042	PAMPLONA ARTHUR D TRE ETAL	2.30	\$	3,330.31	\$	3,330.31
N0083	091073037	STUBBLEFIELD BETTY L TRE	2.30	\$	3,330.31	\$	3,330.31
N0084	091073040	BIRKHOLZ GREGORY & BELINDA	2.30	\$	3,330.31	\$	3,330.31
N0085	091121007	SALDIVAR SANTOS G TRE ETAL	2.30	\$	3,330.31	\$	3,330.31
N0086	091073043	KILLACKEY ROGER R & LOLA J	2.30	\$	3,330.31	\$	3,330.31
N0087	091073044	KELLER JACQUELINE A	2.30	\$	3,330.31	\$	3,330.31
N0088	091121015	ROGERS MICHAEL	2.30	\$	3,330.31	\$	3,330.31
N0089	091121006	LOPEZ DAVID G HEIRS OF ETUX	2.30	\$	3,330.31	\$	3,330.31
N0090	091121075	LAUGHLIN LAURIE L TRE	2.00	\$	2,895.92	\$	2,895.92
N0091	091121028	LAMISON LYN TRE	2.30	\$	3,330.31	\$	3,330.31
N0092	091121070	DALESSIO JOSEPH A TRE ETAL	2.30	\$	3,330.31	\$	3,330.31
N0093	091121071	JAMES ANN C	2.30	\$	3,330.31	\$	3,330.31
N0094	091121036	WINGEBACH J PHILLIP TRE	2.30	\$	3,330.31	\$	3,330.31
N0095	091121035	LIFE STEPS FOUNDATION INC A CA CORP	2.30	\$	3,330.31	\$	3,330.31
N0096	091121074	BECK CLAYTON R TRE ETAL	2.30	\$	3,330.31	\$	3,330.31
N0097	091121072	RYAN ROBERT W & CAROLYN A	2.30	\$	3,330.31	\$	3,330.31
N0098	091121073	GAROFALO LEE TRE ETAL	2.30	\$	3,330.31	\$	3,330.31
N0099	091121048	WERNER LELAND P & VIRGINIE M	2.30	\$	3,330.31	\$	3,330.31
N0100	091081060	HERERA JOSE M TRE ETAL	4.60	\$	9,323.72	\$	9,323.72
N0101	091121059	ESMAY TIMOTHY D	2.30	\$	3,330.31	\$	3,330.31
N0102	091121017	MINCKLER CARLEEN S TRE	2.30	\$	3,330.31	\$	3,330.31
N0103	091081030	HAMPTON RICHARD E TRE	9.20	\$	20,695.98	\$	20,695.98
N0104	091121042	LYNCH DALE E TRE ETAL	2.30	\$	3,330.31	\$	3,330.31
N0105	091121046	SWEENEY EVELYN L ETAL	2.30	\$	3,330.31	\$	3,330.31
N0106	091121011	LACASSE KELLEY M TRE ETAL	2.30	\$	3,330.31	\$	3,330.31
N0107	091121045	WEAVER ROBERT E TRE ETAL	2.30	\$	3,330.31	\$	3,330.31
N0108	091121047	SWEENEY EVELYN L ETAL	0.00	\$	-	\$	-
N0109	091121044	STONER RAY TRE ETAL	2.30	\$	3,330.31	\$	3,330.31
N0110	091121014	CLINE THOMAS D & RUSSIE A	2.30	\$	3,330.31	\$	3,330.31
N0111	091081023	DALE MARCIA J TRE	4.60	\$	9,323.72	\$	9,323.72
N0112	091121032	RICKER JOHN J & ALICE J	4.60	\$	9,323.72	\$	9,323.72
N0113	091121016	HECK GREGORY L TRE	2.30	\$	3,330.31	\$	3,330.31
N0114	091081044	JOHNSON SAMUEL E TRE ETAL	2.30	\$	3,330.31	\$	3,330.31
N0115	091081043	TREMPER RONALD F & CONNIE S	2.30	\$	3,330.31	\$	3,330.31
N0116	091081010	MILLS MICHAEL R & BRENDA D	16.00	\$	39,555.68	\$	39,555.68
N0117	091091061	BLAIR ROBERT L TRE ETAL	2.00	\$	2,895.92	\$	2,895.92
N0118	091081061	LEWIS DORIS L	2.30	\$	3,330.31	\$	3,330.31
N0119	091091050	LYNCH MICHELLE	2.00	\$	2,895.92	\$	2,895.92
N0120	091081006	GONZALES MODESTO D & ROSALIA	2.30	\$	3,330.31	\$	3,330.31
N0121	091081011	HOLDER FRED D ETAL	2.30	\$	3,330.31	\$	3,330.31
N0122	091091049	ZIELKE MOLLIE A TRE ETAL	2.00	\$	2,895.92	\$	2,895.92
N0123	091081034	L & B CROSBY PROPERTIES LLC	2.30	\$	3,330.31	\$	3,330.31
N0124	091091055	HURDLE MARC & JANICE L	2.30	\$	3,330.31	\$	3,330.31
N0125	091091020	KREPS ROY E TRE ETAL	2.30	\$	3,330.31	\$	3,330.31
N0126	091081039	ORTIZ RICHARD H TRE ETAL	2.30	\$	3,330.31	\$	3,330.31
N0127	091081040	GOODWIN TOBY C TRE ETAL	2.30	\$	3,330.31	\$	3,330.31
N0128	091131060	STEVENS TIMOTHY G TRE ETAL	2.30	\$	3,330.31	\$	3,330.31
N0129	091081035	ERICKSEN DONALD E TRE ETAL	2.30	\$	3,330.31	\$	3,330.31
N0130	091091056	COLLINS MATTHEW D & ANGELA Y	2.30	\$	3,330.31	\$	3,330.31

**Assessment District No. 2012-1  
(Supplemental Water Project)  
Nipomo Community Services District  
ASSESSMENT ROLL  
ZONE A  
Nipomo Community Services District  
Printed on 5/2/2012**

ASSMNT NO	APN	PROPERTY OWNER	BU ASSIGN	PROPOSED ASSESSMENT AS			
				PRELIMINARILY APPROVED	FINAL ASSESSMENT AS CONFIRMED		
N0131	091081038	PRANDINI ANDREA L TRE ETAL	2.30	\$	3,330.31	\$	3,330.31
N0132	091131052	GILLESPIE MICHAEL S TRE ETAL	2.30	\$	3,330.31	\$	3,330.31
N0133	091131033	WALDON LINDA K	2.30	\$	3,330.31	\$	3,330.31
N0134	091081037	MARTINEZ HUMBERTO D & GERALDINE A	2.30	\$	3,330.31	\$	3,330.31
N0135	091131061	OFFERMANN GENE P & SUSAN I	2.30	\$	3,330.31	\$	3,330.31
N0136	091131035	STENNETT REX O & TAMARA S ETAL	2.30	\$	3,330.31	\$	3,330.31
N0137	091131014	KAYE EUGENE M TRE	2.30	\$	3,330.31	\$	3,330.31
N0138	091131036	CARSON JOHN L TRE ETAL	2.00	\$	2,895.92	\$	2,895.92
N0139	091131053	ZALESNY JOHN M	2.30	\$	3,330.31	\$	3,330.31
N0140	091121021	NOLAN GARY L & BERTHA E	2.30	\$	3,330.31	\$	3,330.31
N0141	091121023	LOPEZ JUAN M TRE	2.30	\$	3,330.31	\$	3,330.31
N0142	091131004	DMA INVESTMENTS LTD PTP	2.30	\$	3,330.31	\$	3,330.31
N0143	091121025	ESPARZA DAVID & AURORA	2.30	\$	3,330.31	\$	3,330.31
N0144	091121026	RUCKER GARY L TRE ETAL	2.30	\$	3,330.31	\$	3,330.31
N0145	091131001	PENNISI SALVATORE TRE ETAL	6.90	\$	15,009.85	\$	15,009.85
N0146	091131026	BLAKEY SYLVIA L TRE ETAL	8.00	\$	11,583.68	\$	11,583.68
N0147	091081054	WILKERSON LARRY & CAROL	2.30	\$	3,330.31	\$	3,330.31
N0148	091131017	MCCOY CYNTHIA H TRE	2.30	\$	3,330.31	\$	3,330.31
N0149	091131051	PORHOLA MORRIS S & JANET E	2.30	\$	3,330.31	\$	3,330.31
N0150	091081051	NEUMANN HELMUT & JEAN	2.30	\$	3,330.31	\$	3,330.31
N0151	091131059	SANDBERG BLAIR A TRE ETAL	2.30	\$	3,330.31	\$	3,330.31
N0152	091081052	TREMPER RONALD F & CONNIE S ETAL	0.00	\$	-	\$	-
N0153	091131062	CASTILLO RAYMOND TRE ETAL	2.30	\$	3,330.31	\$	3,330.31
N0154	091131031	NEARY ANGELA C & BRIAN J	2.30	\$	3,330.31	\$	3,330.31
N0155	091131040	ROSS GARY B TRE ETAL	2.30	\$	3,330.31	\$	3,330.31
N0156	091131005	AMES PAUL W TRE ETAL	4.60	\$	6,660.62	\$	6,660.62
N0157	091131044	MCGREGOR JOHN F & KATHERINE	2.30	\$	3,330.31	\$	3,330.31
N0158	091131039	LAROCHE MARY R TRE	2.30	\$	3,330.31	\$	3,330.31
N0159	091131045	BUSCH MICHAEL D & JANET E	2.30	\$	3,330.31	\$	3,330.31
N0160	091131043	TYCZYNSKI ADAM B & MICHELLE V	2.30	\$	3,330.31	\$	3,330.31
N0161	091131046	DAY DANIEL & KELLEY	2.30	\$	3,330.31	\$	3,330.31
N0162	091131019	AMES PAUL W TRE ETAL	0.00	\$	-	\$	-
N0163	091131027	BLAKEY SYLVIA L TRE ETAL	6.00	\$	10,736.30	\$	10,736.30
N0164	091192036	VIERRA PHILBERT E TRE	2.30	\$	3,330.31	\$	3,330.31
N0165	091192048	LINNE CHRISTINE F	2.30	\$	3,330.31	\$	3,330.31
N0166	091192008	CASANO PAUL J TRE ETAL	2.30	\$	3,330.31	\$	3,330.31
N0167	091411022	BLACKLAKE MANAGEMENT ASSOCIATION	0.00	\$	-	\$	-
N0168	091411024	BLACKLAKE MANAGEMENT ASSOCIATION	0.00	\$	-	\$	-
N0169	091411025	BLACKLAKE MANAGEMENT ASSOCIATION	0.00	\$	-	\$	-
N0170	091445001	FRITTS DENNIS D ETAL	1.00	\$	1,447.96	\$	1,447.96
N0171	091445031	FEREBEE B JOHN TRE ETAL	1.00	\$	1,447.96	\$	1,447.96
N0172	091445032	BLACKLAKE MANAGEMENT ASSOCIATION	0.10	\$	144.80	\$	144.80
N0173	091445004	GORMAN JAMES M & KAREN R	1.60	\$	2,316.74	\$	2,316.74
N0174	091445002	SMITH RICHARD M & SANDRA M	1.00	\$	1,447.96	\$	1,447.96
N0175	091445023	CURTIS JUSTIN A TRE ETAL	1.00	\$	1,447.96	\$	1,447.96
N0176	091445005	ESPINOZA ARTHUR R TRE ETAL	1.60	\$	2,316.74	\$	2,316.74
N0177	091445030	DUNBAR DARRELL C TRE ETAL	1.00	\$	1,447.96	\$	1,447.96
N0178	091445003	ASHMORE LIVING TRUST	1.00	\$	1,447.96	\$	1,447.96
N0179	091445024	GUTIERREZ RICARDO J & MARTHA	1.00	\$	1,447.96	\$	1,447.96
N0180	091445029	KOPPLEMAN ROBERT F TRE ETAL	1.00	\$	1,447.96	\$	1,447.96
N0181	091445022	CLAYTON MICHAEL H TRE ETAL	1.00	\$	1,447.96	\$	1,447.96
N0182	091445006	GIRARD MARC F TRE ETAL	1.00	\$	1,447.96	\$	1,447.96
N0183	091445025	MCGILL ROBERT L TRE ETAL	1.00	\$	1,447.96	\$	1,447.96
N0184	091445028	LUCAS DAVID G & LOIS M	1.00	\$	1,447.96	\$	1,447.96
N0185	091445021	ZALL RICHARD B TRE ETAL	1.00	\$	1,447.96	\$	1,447.96
N0186	091410041	TISDALE MARK R TRE ETAL	1.00	\$	1,447.96	\$	1,447.96
N0187	091445019	HOYT WAYNE E TRE ETAL	1.00	\$	1,447.96	\$	1,447.96
N0188	091410040	MORSE HAROLD D TRE ETAL	1.00	\$	1,447.96	\$	1,447.96
N0189	091410042	DESANTIS DOROTHY M TRE	1.00	\$	1,447.96	\$	1,447.96
N0190	091445008	WALSH RICHARD S TRE ETAL	1.00	\$	1,447.96	\$	1,447.96
N0191	091445007	DEPASS CALVIN L TRE	1.00	\$	1,447.96	\$	1,447.96
N0192	091410039	PLATEAU PIERRE M	1.00	\$	1,447.96	\$	1,447.96
N0193	091410014	MURNANE MARGARET TRE	1.00	\$	1,447.96	\$	1,447.96
N0194	091445020	VAUGHAN DON J TRE ETAL	1.00	\$	1,447.96	\$	1,447.96
N0195	091445026	STRATTON FRANK	1.00	\$	1,447.96	\$	1,447.96

**Assessment District No. 2012-1  
(Supplemental Water Project)  
Nipomo Community Services District  
ASSESSMENT ROLL  
ZONE A  
Nipomo Community Services District  
Printed on 5/2/2012**

ASSMNT NO	APN	PROPERTY OWNER	BU ASSIGN	PROPOSED			
				ASSESSMENT AS PRELIMINARILY APPROVED	FINAL ASSESSMENT AS CONFIRMED		
N0196	091445033	BLACKLAKE MANAGEMENT ASSOCIATION	0.10	\$	144.80	\$	144.80
N0197	091445027	POE RONALD G TRE ETAL	1.00	\$	1,447.96	\$	1,447.96
N0198	091410057	THE FAIRWAYS AT BLACK LAKE OWNERS ASSN A CORP	0.02	\$	28.96	\$	28.96
N0199	091410043	SCHOFFSTOLL ROBERT A & CHERYL L	1.00	\$	1,447.96	\$	1,447.96
N0200	091445018	PRENTICE MARGARET B TRE	1.00	\$	1,447.96	\$	1,447.96
N0201	091410013	NAVARRO RAYMOND A TRE ETAL	1.00	\$	1,447.96	\$	1,447.96
N0202	091445009	BELL JUDITH M TRE ETAL	1.00	\$	1,447.96	\$	1,447.96
N0203	091410044	MURRAY CAROL D TRE	1.00	\$	1,447.96	\$	1,447.96
N0204	091410012	MOONEY PAUL D TRE ETAL	1.00	\$	1,447.96	\$	1,447.96
N0205	091410038	GARVISCH RICHARD L TRE	1.00	\$	1,447.96	\$	1,447.96
N0206	091410015	GINO CHESTER L TRE ETAL	1.00	\$	1,447.96	\$	1,447.96
N0207	091445017	MCCREARY DOSH G & VIRGINIA L	1.00	\$	1,447.96	\$	1,447.96
N0208	091445010	HOLTEMANN FRANK G TRE	1.00	\$	1,447.96	\$	1,447.96
N0209	091410045	THOMAS CLYDE H TRE ETAL	1.00	\$	1,447.96	\$	1,447.96
N0210	091445015	SIDES JIMMIE L & MARA C	1.00	\$	1,447.96	\$	1,447.96
N0211	091445014	DOWLAN THOMAS C TRE ETAL	1.00	\$	1,447.96	\$	1,447.96
N0212	091445013	MORGAN MICHAEL J TRE ETAL	1.00	\$	1,447.96	\$	1,447.96
N0213	091410011	SUMMERS FRANKIE TRE	1.00	\$	1,447.96	\$	1,447.96
N0214	091445016	ZAISER GEORGE H TRE ETAL	1.00	\$	1,447.96	\$	1,447.96
N0215	091445012	MESA RAYMOND V & LESLIE M	1.00	\$	1,447.96	\$	1,447.96
N0216	091446001	MICHIE DAVID A & PAMELA	1.00	\$	1,447.96	\$	1,447.96
N0217	091445011	SMITH LARRY E TRE	1.00	\$	1,447.96	\$	1,447.96
N0218	091410016	WRIGHT JAMES & PATRICIA	1.00	\$	1,447.96	\$	1,447.96
N0219	091410046	WESTLEY ANGELA	1.00	\$	1,447.96	\$	1,447.96
N0220	091410037	SCHADER STEVE L TRE ETAL	1.00	\$	1,447.96	\$	1,447.96
N0221	091410010	SWENSON CARL R TRE ETAL	1.00	\$	1,447.96	\$	1,447.96
N0222	091446020	ARNOLD MICHAEL & GAIL M	1.00	\$	1,447.96	\$	1,447.96
N0223	091446002	HURDLE ALAIN M & CONNIE	1.00	\$	1,447.96	\$	1,447.96
N0224	091410047	ESPINOZA ARTHUR R TRE ETAL	1.00	\$	1,447.96	\$	1,447.96
N0225	091410017	JAMES CHARLES & HOLLY	1.00	\$	1,447.96	\$	1,447.96
N0226	091410009	STASELL JEFFREY & KATHLEEN LIVING TRUST	1.00	\$	1,447.96	\$	1,447.96
N0227	091410036	GRAY BERNIECE L TRE	1.00	\$	1,447.96	\$	1,447.96
N0228	091446019	HERMAN MYLES & CILIA	1.00	\$	1,447.96	\$	1,447.96
N0229	091410048	HEPLE WAYNE D TRE ETAL	1.00	\$	1,447.96	\$	1,447.96
N0230	091410018	BARTLETT ESTHER S TRE ETAL	1.00	\$	1,447.96	\$	1,447.96
N0231	091446003	BELLIO RICHARD TRE	1.00	\$	1,447.96	\$	1,447.96
N0232	091410008	HAIT SUZANNE	1.00	\$	1,447.96	\$	1,447.96
N0233	091445034	BLACKLAKE MANAGEMENT ASSOCIATION	0.00	\$	-	\$	-
N0234	091410035	ROEMER VARD A TRE	1.00	\$	1,447.96	\$	1,447.96
N0235	091410049	CASKEY EDDIE K II TRE ETAL	1.00	\$	1,447.96	\$	1,447.96
N0236	091410019	BENIC ANTON & AMPELIA S	1.00	\$	1,447.96	\$	1,447.96
N0237	091410007	WONG AARON P TRE ETAL	1.00	\$	1,447.96	\$	1,447.96
N0238	091446018	PIKE ROBERT W TRE ETAL	1.00	\$	1,447.96	\$	1,447.96
N0239	091446017	CRANE MICHAEL C & CONSTANCE R	1.00	\$	1,447.96	\$	1,447.96
N0240	091446004	GREEN MARYLINN S TRE	1.00	\$	1,447.96	\$	1,447.96
N0241	091410034	MESSERSMITH JAMES E TRE ETAL	1.00	\$	1,447.96	\$	1,447.96
N0242	091410050	HUTCHERSON JOHN C TRE ETAL	1.00	\$	1,447.96	\$	1,447.96
N0243	091410020	REESE JOAN M	1.00	\$	1,447.96	\$	1,447.96
N0244	091410033	GILLESPIE RICHARD W & SUSAN R	1.00	\$	1,447.96	\$	1,447.96
N0245	091410006	SAVAGE JACK TRE ETAL	1.00	\$	1,447.96	\$	1,447.96
N0246	091410051	GARDNER MARIAN TRE	1.00	\$	1,447.96	\$	1,447.96
N0247	091446005	CLEARY JOHN F TRE ETAL	1.00	\$	1,447.96	\$	1,447.96
N0248	091410021	RANIERI ROBERT D & DIANE C	1.00	\$	1,447.96	\$	1,447.96
N0249	091410032	PELKEY JAMES L TRE ETAL	1.00	\$	1,447.96	\$	1,447.96
N0250	091410005	LADD STEVEN G TRE ETAL	1.00	\$	1,447.96	\$	1,447.96
N0251	091410052	DEIS DELMER P TRE ETAL	1.00	\$	1,447.96	\$	1,447.96
N0252	091446006	MURPHY DANIEL J TRE ETAL	1.00	\$	1,447.96	\$	1,447.96
N0253	091410022	NG HARLEN TRE ETAL	1.00	\$	1,447.96	\$	1,447.96
N0254	091446011	VAGASY BETTY M TRE ETAL	1.60	\$	2,316.74	\$	2,316.74
N0255	091410031	BEENE GARY L TRE ETAL	1.00	\$	1,447.96	\$	1,447.96
N0256	091410004	WESTRA CLARENCE JR	1.00	\$	1,447.96	\$	1,447.96
N0257	091410053	ROOT JEFFREY B TRE ETAL	1.00	\$	1,447.96	\$	1,447.96
N0258	091410023	TORPEY WILLIAM H III TRE ETAL	1.00	\$	1,447.96	\$	1,447.96
N0259	091410003	WEBER JAMES & BARBARA	1.00	\$	1,447.96	\$	1,447.96
N0260	091446007	WILLIAMS RICHARD L TRE ETAL	1.00	\$	1,447.96	\$	1,447.96

**Assessment District No. 2012-1  
(Supplemental Water Project)  
Nipomo Community Services District  
ASSESSMENT ROLL  
ZONE A  
Nipomo Community Services District  
Printed on 5/2/2012**

ASSMNT NO	APN	PROPERTY OWNER	BU ASSIGN	PROPOSED ASSESSMENT AS		FINAL
				PRELIMINARILY APPROVED	ASSESSMENT AS CONFIRMED	
N0261	091410030	WOOTON CARL & DOLORES	1.00	\$	1,447.96	\$ 1,447.96
N0262	091410054	BRUXVOORT WESLEY J & AUDREY N	1.00	\$	1,447.96	\$ 1,447.96
N0263	091410024	WATTELET KENNETH L TRE	1.00	\$	1,447.96	\$ 1,447.96
N0264	091410029	GLEIM ROWLAND TRE ETAL	1.00	\$	1,447.96	\$ 1,447.96
N0265	091410002	YOUNGREEN CARL E TRE ETAL	1.00	\$	1,447.96	\$ 1,447.96
N0266	091410055	MADDOX MARJORIE R TRE ETAL	1.00	\$	1,447.96	\$ 1,447.96
N0267	091446008	COHEN DAVID R TRE ETAL	1.00	\$	1,447.96	\$ 1,447.96
N0268	091410025	LANSFORD TODD & AMARIS	1.00	\$	1,447.96	\$ 1,447.96
N0269	091410028	FREDERICKS DONNA M	1.00	\$	1,447.96	\$ 1,447.96
N0270	091410001	BEEDELE ROBERT G TRE	1.00	\$	1,447.96	\$ 1,447.96
N0271	091410058	LEONARD JAMES A TRE ETAL	1.00	\$	1,447.96	\$ 1,447.96
N0272	091411023	BLACKLAKE MANAGEMENT ASSOCIATION	0.00	\$	-	\$ -
N0273	091446015	WONG SAMUEL M TRE ETAL	1.00	\$	1,447.96	\$ 1,447.96
N0274	091446027	BLACKLAKE MANAGEMENT ASSOCIATION	2.18	\$	3,156.55	\$ 3,156.55
N0275	091446016	STERN HARRY & LAURETTE M	1.00	\$	1,447.96	\$ 1,447.96
N0276	091446014	HYER JANE K TRE	1.00	\$	1,447.96	\$ 1,447.96
N0277	091446013	CLAYPOOL JAMES L TRE ETAL	1.00	\$	1,447.96	\$ 1,447.96
N0278	091446012	HILL THOMAS ETAL	1.60	\$	2,316.74	\$ 2,316.74
N0279	091446021	HEAL NOEL F TRE ETAL	1.60	\$	2,316.74	\$ 2,316.74
N0280	091446022	HOLGUIN RICHARD E TRE ETAL	1.60	\$	2,316.74	\$ 2,316.74
N0281	091411019	BLACKLAKE GOLF RESORT LLC	0.00	\$	-	\$ -
N0282	091446026	WIEDENMAN JOHN F TRE ETAL	1.60	\$	2,316.74	\$ 2,316.74
N0283	091441006	MALLETT DUWARD W TRE ETAL	1.00	\$	1,447.96	\$ 1,447.96
N0284	091441005	BROWN KENNETH G TRE ETAL	1.00	\$	1,447.96	\$ 1,447.96
N0285	091446023	DEYULIA JOHN & DARLENE	1.60	\$	2,316.74	\$ 2,316.74
N0286	091441007	VINE ROBERT G TRE ETAL	1.00	\$	1,447.96	\$ 1,447.96
N0287	091441004	MCDONALD WAYNE G TRE ETAL	1.00	\$	1,447.96	\$ 1,447.96
N0288	091446025	HUNT ROBIN R SR & BARBARA A ETAL	1.60	\$	2,316.74	\$ 2,316.74
N0289	091446024	NAPOLI VINCENT L & JUDITH E	1.60	\$	2,316.74	\$ 2,316.74
N0290	091441009	PAUL MELBOURNE E JR TRE ETAL	1.00	\$	1,447.96	\$ 1,447.96
N0291	091441008	CRAVELLO BILLIE J	1.60	\$	2,316.74	\$ 2,316.74
N0292	091441010	VEDER ROBERT A TRE ETAL	1.00	\$	1,447.96	\$ 1,447.96
N0293	091441011	GOSNEY ROBERT K TRE ETAL	1.00	\$	1,447.96	\$ 1,447.96
N0294	091441003	SCOTT BRUCE T TRE ETAL	1.00	\$	1,447.96	\$ 1,447.96
N0295	091441027	PETERSON GARY A TRE ETAL	1.00	\$	1,447.96	\$ 1,447.96
N0296	091411020	BLACKLAKE GOLF RESORT LLC	0.00	\$	-	\$ -
N0297	091441002	WONG ANNA L	1.00	\$	1,447.96	\$ 1,447.96
N0298	091441028	GISLASON JASON J & KRISTINE M	1.00	\$	1,447.96	\$ 1,447.96
N0299	091440004	DORYLAND RICHARD A HEIRS OF	1.00	\$	1,447.96	\$ 1,447.96
N0300	091441001	EURO-PAC RESOURCES LTD	1.00	\$	1,447.96	\$ 1,447.96
N0301	091440003	HINKLE THOMAS C TRE ETAL	1.00	\$	1,447.96	\$ 1,447.96
N0302	091440006	GRAHAMER ROBERT P & PAUL A	1.00	\$	1,447.96	\$ 1,447.96
N0303	091440007	CROOKES WALTER C TRE ETAL	1.00	\$	1,447.96	\$ 1,447.96
N0304	091440005	PEDERSON MERVEL R TRE ETAL	1.00	\$	1,447.96	\$ 1,447.96
N0305	091440008	EOZZO RITA J TRE ETAL	1.00	\$	1,447.96	\$ 1,447.96
N0306	091440009	WIGGINS JAMES D TRE ETAL	1.00	\$	1,447.96	\$ 1,447.96
N0307	091440010	SULLIVAN CHARLES B TRE	1.00	\$	1,447.96	\$ 1,447.96
N0308	091440011	BARRETT MAURICE R TRE ETAL	1.00	\$	1,447.96	\$ 1,447.96
N0309	091440012	MCCULLAR NOEL E TRE	1.00	\$	1,447.96	\$ 1,447.96
N0310	091440002	BELDEN DENNIS W & KATHERINE L	1.00	\$	1,447.96	\$ 1,447.96
N0311	091440013	DYKSTRA SIDNEY A TRE ETAL	1.60	\$	2,316.74	\$ 2,316.74
N0312	091441018	BRISBIN SALLY	1.00	\$	1,447.96	\$ 1,447.96
N0313	091441019	SCRIVANO ROBERT J & IRENE E	1.00	\$	1,447.96	\$ 1,447.96
N0314	091441017	PETERSON ALLEN E TRE ETAL	1.00	\$	1,447.96	\$ 1,447.96
N0315	091441029	GROVES JACK D & SELITA G	1.00	\$	1,447.96	\$ 1,447.96
N0316	091441016	CLOUSE SANDRA S TRE ETAL	1.00	\$	1,447.96	\$ 1,447.96
N0317	091441020	MILLER BRADLEY D TRE ETAL	1.00	\$	1,447.96	\$ 1,447.96
N0318	091441015	MIHALOVICH PAUL A TRE ETAL	1.00	\$	1,447.96	\$ 1,447.96
N0319	091416026	HAYNES JOSEPH M & CAROL E	0.70	\$	1,013.57	\$ 1,013.57
N0320	091416027	PROBASCO RONALD W TRE ETAL	0.70	\$	1,013.57	\$ 1,013.57
N0321	091416024	SMITH ROBERT P TRE	0.70	\$	1,013.57	\$ 1,013.57
N0322	091440001	CADY RICHARD J TRE	1.00	\$	1,447.96	\$ 1,447.96
N0323	091416023	LOFTUS HUGH D TRE ETAL	0.70	\$	1,013.57	\$ 1,013.57
N0324	091416025	SIMPSON D BRUCE	0.70	\$	1,013.57	\$ 1,013.57
N0325	091416028	DORNEY RUTH B TRE	0.70	\$	1,013.57	\$ 1,013.57

**Assessment District No. 2012-1  
(Supplemental Water Project)  
Nipomo Community Services District  
ASSESSMENT ROLL  
ZONE A  
Nipomo Community Services District  
Printed on 5/2/2012**

ASSMNT NO	APN	PROPERTY OWNER	BU ASSIGN	PROPOSED			
				ASSESSMENT AS PRELIMINARILY APPROVED	FINAL ASSESSMENT AS CONFIRMED		
N0326	091416022	SCHULTZ EUGENE D & KAROL J	0.70	\$	1,013.57	\$	1,013.57
N0327	091416021	KALLER STEVEN R & PAULA J	0.70	\$	1,013.57	\$	1,013.57
N0328	091416029	IOVINO PETER TRE ETAL	0.70	\$	1,013.57	\$	1,013.57
N0329	091416007	ALTER CHARLES D TRE ETAL	0.70	\$	1,013.57	\$	1,013.57
N0330	091416006	WESTLAND CHERYL	0.70	\$	1,013.57	\$	1,013.57
N0331	091416011	DANA PATRICIA L TRE ETAL	0.70	\$	1,013.57	\$	1,013.57
N0332	091416010	HOWARD GERALD D TRE ETAL	0.70	\$	1,013.57	\$	1,013.57
N0333	091416014	HOLLEY ALAN C TRE ETAL	0.70	\$	1,013.57	\$	1,013.57
N0334	091416008	CANTRELL JACK TRE ETAL	0.70	\$	1,013.57	\$	1,013.57
N0335	091416015	DIXON ARTHUR	0.70	\$	1,013.57	\$	1,013.57
N0336	091416009	PORTER CHARLES R & JERILYN S	0.70	\$	1,013.57	\$	1,013.57
N0337	091416012	KUTILEK MICHAEL J TRE	0.70	\$	1,013.57	\$	1,013.57
N0338	091416005	WATERS PATSY L TRE ETAL	0.70	\$	1,013.57	\$	1,013.57
N0339	091416030	ESPINOZA ARTHUR R TRE ETAL	0.70	\$	1,013.57	\$	1,013.57
N0340	091416016	HECKERT RICHARD M TRE ETAL	0.70	\$	1,013.57	\$	1,013.57
N0341	091416013	CHAMBERS LORENE E	0.70	\$	1,013.57	\$	1,013.57
N0342	091416018	DITZLER DAVID P TRE ETAL	0.70	\$	1,013.57	\$	1,013.57
N0343	091416017	DITZLER DAVID P TRE ETAL	0.70	\$	1,013.57	\$	1,013.57
N0344	091416019	NOWAK RICHARD G TRE ETAL	0.70	\$	1,013.57	\$	1,013.57
N0345	091416020	ROBINSON LINDA G	0.70	\$	1,013.57	\$	1,013.57
N0346	091416031	NICHOLS TOM ETUX	0.70	\$	1,013.57	\$	1,013.57
N0347	091416037	COMMON AREA OWNERS	0.00	\$	-	\$	-
N0348	091440014	BLACKLAKE MANAGEMENT ASSOC A CA CORP	2.00	\$	2,895.92	\$	2,895.92
N0349	091416032	CAMPLIN DOUGLAS & JUDITH A	0.70	\$	1,013.57	\$	1,013.57
N0350	091416036	FEINBERG RAYMOND J	0.70	\$	1,013.57	\$	1,013.57
N0351	091416033	MCLAUGHLIN INC	0.70	\$	1,013.57	\$	1,013.57
N0352	091416034	BAYNE LOUIS T & MARY A	0.70	\$	1,013.57	\$	1,013.57
N0353	091416035	SHEPARD JOSEPH P	0.70	\$	1,013.57	\$	1,013.57
N0354	091413050	BLACK LAKE MGNT ASSN A CAL CORP	0.60	\$	868.78	\$	868.78
N0355	091416038	PRICE DAVID G TRE	0.36	\$	521.27	\$	521.27
N0356	091416001	SWAGERTY SUSAN C TRE	0.70	\$	1,013.57	\$	1,013.57
N0357	091413037	RYNDERS JERRY P & SUZANNE L	1.00	\$	1,447.96	\$	1,447.96
N0358	091416002	SHERRY THOMAS W TRE ETAL	0.70	\$	1,013.57	\$	1,013.57
N0359	091416004	SANCHEZ HERMAN V	0.70	\$	1,013.57	\$	1,013.57
N0360	091416003	HOPKINS TERRY R TRE ETAL	0.70	\$	1,013.57	\$	1,013.57
N0361	091413036	STEELE MARILYN K	1.00	\$	1,447.96	\$	1,447.96
N0362	091413035	SHOEMAKER GERALDINE I	1.00	\$	1,447.96	\$	1,447.96
N0363	091413038	ANDERSEN RICHARD TRE ETAL	1.00	\$	1,447.96	\$	1,447.96
N0364	091413028	PARRISH RICHARD TRE ETAL	1.00	\$	1,447.96	\$	1,447.96
N0365	091413027	REYES JOE M & JACQUE K	1.00	\$	1,447.96	\$	1,447.96
N0366	091413034	MOCERI THOMAS C TRE ETAL	1.00	\$	1,447.96	\$	1,447.96
N0367	091413029	LEE JIN-IL T ETUX	1.00	\$	1,447.96	\$	1,447.96
N0368	091413030	VOSPER PAUL S & THERESA L	1.00	\$	1,447.96	\$	1,447.96
N0369	091413026	MCGLASHAN PHYLLIS E TRE ETAL	1.00	\$	1,447.96	\$	1,447.96
N0370	091412021	BRUFFEY WILLIAM B JR TRE ETAL	1.00	\$	1,447.96	\$	1,447.96
N0371	091413039	JACKS PHILLIP A TRE ETAL	1.00	\$	1,447.96	\$	1,447.96
N0372	091442015	ZIMMERMANN ILSE TRE ETAL	1.00	\$	1,447.96	\$	1,447.96
N0373	091442016	KIDD DANIEL G ETUX	1.00	\$	1,447.96	\$	1,447.96
N0374	091442014	RAND ROBERT W TRE ETAL	1.00	\$	1,447.96	\$	1,447.96
N0375	091442017	BULLOCK ROBERT B TRE ETAL	1.00	\$	1,447.96	\$	1,447.96
N0376	091442013	GAULT WILLIAM V TRE	1.00	\$	1,447.96	\$	1,447.96
N0377	091442012	VANHOOSAN WILLIAM & SUSAN B	1.00	\$	1,447.96	\$	1,447.96
N0378	091442018	LIGUORE KEVIN F & PATRICIA L	1.00	\$	1,447.96	\$	1,447.96
N0379	091442011	MORROW WILLIAM G TRE ETAL	1.00	\$	1,447.96	\$	1,447.96
N0380	091442019	KEYES NEIL T TRE	1.00	\$	1,447.96	\$	1,447.96
N0381	091442010	DANIEL JAMES R TRE ETAL	1.00	\$	1,447.96	\$	1,447.96
N0382	091442020	DAHL JOHN A	1.00	\$	1,447.96	\$	1,447.96
N0383	091442009	GOLDBERG DAVID W TRE ETAL	1.00	\$	1,447.96	\$	1,447.96
N0384	091442021	NICHOL HARRY TRE ETAL	1.00	\$	1,447.96	\$	1,447.96
N0385	091442008	HALL DONOHO S TRE ETAL	1.00	\$	1,447.96	\$	1,447.96
N0386	091442007	ALDRED JOHN P TRE ETAL	1.00	\$	1,447.96	\$	1,447.96
N0387	091442006	KUCHENIG FREDERICK ETAL	1.00	\$	1,447.96	\$	1,447.96
N0388	091442022	GALLAGHER JAMES J TRE ETAL	1.00	\$	1,447.96	\$	1,447.96
N0389	091442005	GILL LORNA B TRE	1.00	\$	1,447.96	\$	1,447.96
N0390	091442004	KLIPFEL RONALD D & DARLENE B	1.00	\$	1,447.96	\$	1,447.96

**Assessment District No. 2012-1  
(Supplemental Water Project)  
Nipomo Community Services District  
ASSESSMENT ROLL  
ZONE A  
Nipomo Community Services District  
Printed on 5/2/2012**

ASSMNT NO	APN	PROPERTY OWNER	BU ASSIGN	PROPOSED ASSESSMENT AS		FINAL
				PRELIMINARILY APPROVED	ASSESSMENT AS CONFIRMED	
N0391	091442003	SMITH MICHAEL D & PEGGY A	1.00	\$	1,447.96	\$ 1,447.96
N0392	091443006	NIPOMO MESA PROPERTIES LLC	2.00	\$	2,895.92	\$ 2,895.92
N0393	091441014	HORN JEAN L	1.00	\$	1,447.96	\$ 1,447.96
N0394	091441024	MEYER GERALD E & MARGARET A	1.00	\$	1,447.96	\$ 1,447.96
N0395	091442002	BRENNO ELMER G JR & BOW K	1.00	\$	1,447.96	\$ 1,447.96
N0396	091442023	IRVINE ALEXANDER & THERESA R	1.00	\$	1,447.96	\$ 1,447.96
N0397	091443005	EHRENBORG JOHN D TRE ETAL	1.60	\$	2,316.74	\$ 2,316.74
N0398	091442024	GRAHAM JAMES TRE ETAL	1.60	\$	2,316.74	\$ 2,316.74
N0399	091442001	ZEHM HANS D TRE ETAL	1.00	\$	1,447.96	\$ 1,447.96
N0400	091441023	GREGORY WILLIAM S & AMBER L	1.00	\$	1,447.96	\$ 1,447.96
N0401	091441022	STRAHL THOMAS L & KAREN G	1.00	\$	1,447.96	\$ 1,447.96
N0402	091443004	BLANCO RAYMOND D TRE ETAL	1.00	\$	1,447.96	\$ 1,447.96
N0403	091443009	KASS MURRAY ETAL	1.60	\$	2,316.74	\$ 2,316.74
N0404	091443008	TAYLOR LARRY O & WINIFRED W	1.00	\$	1,447.96	\$ 1,447.96
N0405	091442025	SHOOK ROBERT L TRE ETAL	1.00	\$	1,447.96	\$ 1,447.96
N0406	091443003	HOLGATE THOMAS E TRE ETAL	1.00	\$	1,447.96	\$ 1,447.96
N0407	091443010	MUNDELL TERYL D & PAMELA L	1.60	\$	2,316.74	\$ 2,316.74
N0408	091443007	CROWNER T TIMOTHY ETUX	1.60	\$	2,316.74	\$ 2,316.74
N0409	091442028	BLACKLAKE GOLF RESORT LLC	0.00	\$	-	\$ -
N0410	091442026	CROWDER FRANKLIN R TRE ETAL	1.00	\$	1,447.96	\$ 1,447.96
N0411	091441026	BLACKLAKE GOLF RESORT LLC	0.00	\$	-	\$ -
N0412	091443002	ELLIS ROBERT J & MICHELLE J	1.00	\$	1,447.96	\$ 1,447.96
N0413	091443011	SIGMAN LANA J ETAL	1.60	\$	2,316.74	\$ 2,316.74
N0414	091442027	BUSHNELL JOHN H TRE ETAL	1.00	\$	1,447.96	\$ 1,447.96
N0415	091443012	RIEKE LOIS A TRE ETAL	1.00	\$	1,447.96	\$ 1,447.96
N0416	091443016	LAWRENCE WILLIAM L TRE ETAL	1.60	\$	2,316.74	\$ 2,316.74
N0417	091443001	STAVE ROBERT S & CAROL W	1.00	\$	1,447.96	\$ 1,447.96
N0418	091443015	BOMICINO MARILYN D TRE ETAL	1.00	\$	1,447.96	\$ 1,447.96
N0419	091443013	MAY RICHARD A & SHIRLEY A	1.00	\$	1,447.96	\$ 1,447.96
N0420	091443014	GERRISH WILLIAM G TRE ETAL	1.00	\$	1,447.96	\$ 1,447.96
N0421	091441025	BLACKLAKE MANAGEMENT ASSOC A CA CORP	0.00	\$	-	\$ -
N0422	091443017	COUNTY OF SAN LUIS OBISPO (937)	3.00	\$	7,416.69	\$ 4,343.88
N0423	091446009	PLUNKETT JOHN R TRE ETAL	1.00	\$	1,447.96	\$ 1,447.96
N0424	091446010	JANKOWSKI RAYMOND A TRE ETAL	1.00	\$	1,447.96	\$ 1,447.96
N0425	091410026	WALKER FRED B TRE ETAL	1.00	\$	1,447.96	\$ 1,447.96
N0426	091444009	HILL ROBERT L TRE	1.00	\$	1,447.96	\$ 1,447.96
N0427	091410027	HEDRICK DONNA	1.00	\$	1,447.96	\$ 1,447.96
N0428	091444011	KIMBALL CHERIE M TRE ETAL	1.00	\$	1,447.96	\$ 1,447.96
N0429	091444010	THE FAIRWAYS AT BLACK LAKE OWNERS ASSN A CORP	0.30	\$	434.39	\$ 434.39
N0430	091444012	SQUIRE BRUCE H & KAREN M	1.00	\$	1,447.96	\$ 1,447.96
N0431	091444008	MARTIN ALLAN C TRE ETAL	1.00	\$	1,447.96	\$ 1,447.96
N0432	091444013	ERWIN RICK P TRE ETAL	1.00	\$	1,447.96	\$ 1,447.96
N0433	091444007	BARRETT LAWRENCE H TRE ETAL	1.00	\$	1,447.96	\$ 1,447.96
N0434	091444053	MADDALENA JOANNE B	1.00	\$	1,447.96	\$ 1,447.96
N0435	091444014	SHER JOANNE C TRE	1.00	\$	1,447.96	\$ 1,447.96
N0436	091444054	LONGLEY CHARLES P & NANCY J	1.00	\$	1,447.96	\$ 1,447.96
N0437	091444055	MARTELL ROBERT F TRE ETAL	1.00	\$	1,447.96	\$ 1,447.96
N0438	091444056	HILL THELMA L TRE	1.00	\$	1,447.96	\$ 1,447.96
N0439	091444006	GRINNELL MARY A TRE	1.00	\$	1,447.96	\$ 1,447.96
N0440	091444015	PANGIA CARL	1.00	\$	1,447.96	\$ 1,447.96
N0441	091444057	MILLIS DEANNA M	1.00	\$	1,447.96	\$ 1,447.96
N0442	091444065	THE FAIRWAYS AT BLACK LAKE OWNERS ASSN A CORP	0.05	\$	72.40	\$ 72.40
N0443	091444052	MASON ROY D TRE	1.00	\$	1,447.96	\$ 1,447.96
N0444	091444005	CROWDER JOANNE C TRE	1.00	\$	1,447.96	\$ 1,447.96
N0445	091444051	PACOFISKY KENNETH B TRE	1.00	\$	1,447.96	\$ 1,447.96
N0446	091444016	GALLO RONALD P	1.00	\$	1,447.96	\$ 1,447.96
N0447	091444058	GLASHAN MARY G TRE	1.00	\$	1,447.96	\$ 1,447.96
N0448	091444050	AST KENNETH R TRE ETAL	1.00	\$	1,447.96	\$ 1,447.96
N0449	091444049	PHILLIPS GLENN W TRE ETAL	1.00	\$	1,447.96	\$ 1,447.96
N0450	091444004	MARTIN EMERY E TRE ETAL	1.00	\$	1,447.96	\$ 1,447.96
N0451	091444017	FLEMING ELZA D TRE ETAL	1.00	\$	1,447.96	\$ 1,447.96
N0452	091444059	RUSHING THOMAS ETUX	1.00	\$	1,447.96	\$ 1,447.96
N0453	091444048	PAULSON GREGORY & ELIZABETH	1.00	\$	1,447.96	\$ 1,447.96
N0454	091444003	DENNEY LEWIS W JR TRE	1.00	\$	1,447.96	\$ 1,447.96
N0455	091444018	MARAZZO NICHOLAS A TRE ETAL	1.00	\$	1,447.96	\$ 1,447.96

**Assessment District No. 2012-1  
(Supplemental Water Project)  
Nipomo Community Services District  
ASSESSMENT ROLL  
ZONE A  
Nipomo Community Services District  
Printed on 5/2/2012**

ASSMNT NO	APN	PROPERTY OWNER	BU ASSIGN	PROPOSED ASSESSMENT AS			
				PRELIMINARILY APPROVED	FINAL ASSESSMENT AS CONFIRMED		
N0456	091444060	MARRAZZO ELIZABETH	1.00	\$	1,447.96	\$	1,447.96
N0457	091444047	KAMADA DAVID & JANET	1.00	\$	1,447.96	\$	1,447.96
N0458	091444002	GAMBLE DIANE TRE	1.00	\$	1,447.96	\$	1,447.96
N0459	091444019	DANIEL TAYLOR L & DONNA	1.00	\$	1,447.96	\$	1,447.96
N0460	091444061	HOLLIDAY DUDLEY B & KATHERINE A	1.00	\$	1,447.96	\$	1,447.96
N0461	091444046	ALBERT TERRY L & LINDA A	1.00	\$	1,447.96	\$	1,447.96
N0462	091444001	KUHL EUGENE & JOAN	1.00	\$	1,447.96	\$	1,447.96
N0463	091444032	THE FAIRWAYS AT BLACK LAKE OWNERS ASSN A CORP	0.08	\$	115.84	\$	115.84
N0464	091444066	THE FAIRWAYS AT BLACK LAKE OWNERS ASSN A CORP	0.21	\$	304.07	\$	304.07
N0465	091444025	EPPARD JOHN P TRE ETAL	1.00	\$	1,447.96	\$	1,447.96
N0466	091444062	MORIN JOHN B & ELAINE	1.00	\$	1,447.96	\$	1,447.96
N0467	091444069	FAIRWAYS AT BLACK LAKE OWNERS ASSOC	1.61	\$	2,331.22	\$	2,331.22
N0468	091444020	ZIEGLER STANLEY M TRE ETAL	1.00	\$	1,447.96	\$	1,447.96
N0469	091444021	WEITZEL DAVID J TRE ETAL	1.00	\$	1,447.96	\$	1,447.96
N0470	091444022	DECAUSSIN LARRY F TRE ETAL	1.00	\$	1,447.96	\$	1,447.96
N0471	091444023	HATTEMER-WILKERSON IONA J TRE ETAL	1.00	\$	1,447.96	\$	1,447.96
N0472	091444024	ADAMS JOYCE M ETCON	1.00	\$	1,447.96	\$	1,447.96
N0473	091444045	CREMAROSA PETER J & ANNE L	1.00	\$	1,447.96	\$	1,447.96
N0474	091444063	LATER ROGER D & EVELYN	1.00	\$	1,447.96	\$	1,447.96
N0475	091444044	LEPPER ROBERT J TRE ETAL	1.00	\$	1,447.96	\$	1,447.96
N0476	091444037	LEE MARY J TRE	1.00	\$	1,447.96	\$	1,447.96
N0477	091444064	SMITH M LLOYD & LEONA M	1.00	\$	1,447.96	\$	1,447.96
N0478	091444043	MCDUFF BAILEY J & MARILYN B	1.00	\$	1,447.96	\$	1,447.96
N0479	091444036	MCCONAGHAY MARJORIE E TRE	1.00	\$	1,447.96	\$	1,447.96
N0480	091444031	KREH KENNETH TRE	1.00	\$	1,447.96	\$	1,447.96
N0481	091444030	LATZ LEE A TRE ETAL	1.00	\$	1,447.96	\$	1,447.96
N0482	091444029	OLDT WILLIAM D TRE ETAL	1.00	\$	1,447.96	\$	1,447.96
N0483	091444028	ANGONE ALDO & ALBERTA	1.00	\$	1,447.96	\$	1,447.96
N0484	091444027	KNAPP TIMOTHY J TRE ETAL	1.00	\$	1,447.96	\$	1,447.96
N0485	091444026	GOVATOS ANTHONY M & LINDA	1.00	\$	1,447.96	\$	1,447.96
N0486	091419034	HATLAND MARION TRE	1.00	\$	1,447.96	\$	1,447.96
N0487	091444042	YUH LEIGHANNE K	1.00	\$	1,447.96	\$	1,447.96
N0488	091411006	BLACKLAKE GOLF RESORT LLC	61.46	\$	147,375.01	\$	147,375.01
N0489	091419044	FAIRWAYS AT BLACK LAKE OWNRS ASSOC A CORP	0.04	\$	57.92	\$	57.92
N0490	091444035	HARVEY JAMES P TRE ETAL	1.00	\$	1,447.96	\$	1,447.96
N0491	091444041	LEWIS PETER C & CORIN M	1.00	\$	1,447.96	\$	1,447.96
N0492	091419035	MILLER SHIRLEY L	1.00	\$	1,447.96	\$	1,447.96
N0493	091419001	HAYASHI ROBERT	1.00	\$	1,447.96	\$	1,447.96
N0494	091444040	RHODES WILLIAM F TRE ETAL	1.00	\$	1,447.96	\$	1,447.96
N0495	091444034	FORD MONICA J	1.00	\$	1,447.96	\$	1,447.96
N0496	091444067	KING DANIEL L TRE ETAL	1.00	\$	1,447.96	\$	1,447.96
N0497	091419036	FRASER BRUCE D & BETTY L	1.00	\$	1,447.96	\$	1,447.96
N0498	091444039	ROBERTS THOMAS A & NORMA J ETAL	1.00	\$	1,447.96	\$	1,447.96
N0499	091444038	ROHDE JONAN S & DEBORAH S	1.00	\$	1,447.96	\$	1,447.96
N0500	091411026	BLACKLAKE GOLF RESORT LLC	70.00	\$	167,934.75	\$	167,934.75
N0501	091419002	ERICSSON ROBERT A TRE ETAL	1.00	\$	1,447.96	\$	1,447.96
N0502	091419037	KENDALL RICHARD TRE	1.00	\$	1,447.96	\$	1,447.96
N0503	091444033	STREET CARLEEN M	1.00	\$	1,447.96	\$	1,447.96
N0504	091444068	CARPENTER EILEEN TRE	1.00	\$	1,447.96	\$	1,447.96
N0505	091419038	WILSON KEITH L & BARBARA A	1.00	\$	1,447.96	\$	1,447.96
N0506	091419003	BOWMAN JERRY L TRE ETAL	1.00	\$	1,447.96	\$	1,447.96
N0507	091419046	THE FAIRWAYS AT BLACK LAKE OWNERS ASSN A CORP	0.07	\$	101.36	\$	101.36
N0508	091419039	NEBITT JEANETTE TRE ETAL	1.00	\$	1,447.96	\$	1,447.96
N0509	091181052	MARGARITA VALLEY RANCH LLC	2.00	\$	4,944.46	\$	4,944.46
N0510	091415033	GILLIES GRANT C & JOANNE M	0.70	\$	1,013.57	\$	1,013.57
N0511	091415034	COMMON AREA OWNERS	0.00	\$	-	\$	-
N0512	091419033	NICHOLSON ROBERT K TRE ETAL	1.00	\$	1,447.96	\$	1,447.96
N0513	091419040	TRUE ROBERT S & SANDRA K	1.00	\$	1,447.96	\$	1,447.96
N0514	091415002	HUME RUSSELL K TRE ETAL	0.70	\$	1,013.57	\$	1,013.57
N0515	091419004	NOLL MARY J TRE ETAL	1.00	\$	1,447.96	\$	1,447.96
N0516	091415017	ESPINOZA ARTHUR R TRE ETAL	0.70	\$	1,013.57	\$	1,013.57
N0517	091419043	IWANICHA RONALD M	1.00	\$	1,447.96	\$	1,447.96
N0518	091415016	WILLIAMS RICHARD C TRE ETAL	0.70	\$	1,013.57	\$	1,013.57
N0519	091419041	GOT TERRENCE TRE ETAL	1.00	\$	1,447.96	\$	1,447.96
N0520	091415003	HUME ELISE E & RUSSELL K	0.70	\$	1,013.57	\$	1,013.57



**Assessment District No. 2012-1  
(Supplemental Water Project)  
Nipomo Community Services District  
ASSESSMENT ROLL  
ZONE A  
Nipomo Community Services District  
Printed on 5/2/2012**

ASSMNT NO	APN	PROPERTY OWNER	BU ASSIGN	PROPOSED ASSESSMENT AS		FINAL
				PRELIMINARILY APPROVED	ASSESSMENT AS CONFIRMED	
N0521	091415015	RAPP WILLIAM A TRE ETAL	0.70	\$	1,013.57	\$ 1,013.57
N0522	091415018	WHITACRE DAVID HEIRS OF ETUX	0.70	\$	1,013.57	\$ 1,013.57
N0523	091415014	ERWIN RICK P TRE ETAL	0.70	\$	1,013.57	\$ 1,013.57
N0524	091415005	SHIMIZU MARGARET TRE ETAL	0.70	\$	1,013.57	\$ 1,013.57
N0525	091415006	HIGGINS JAMES R III TRE ETAL	0.70	\$	1,013.57	\$ 1,013.57
N0526	091415007	HADAWAY GARY T TRE ETAL	0.70	\$	1,013.57	\$ 1,013.57
N0527	091415019	GUTIERREZ RICARDO J & MARTHA	0.70	\$	1,013.57	\$ 1,013.57
N0528	091415008	WESTRA CLARENCE JR	0.70	\$	1,013.57	\$ 1,013.57
N0529	091415009	ERWIN RICK P TRE ETAL	0.70	\$	1,013.57	\$ 1,013.57
N0530	091415010	PHILLIPS REGINA R TRE ETAL	0.70	\$	1,013.57	\$ 1,013.57
N0531	091415011	TUAZON HENRY A ETUX	0.70	\$	1,013.57	\$ 1,013.57
N0532	091415012	BROOK EDWARD A TRE ETAL	0.70	\$	1,013.57	\$ 1,013.57
N0533	091419005	FEDERAL NATIONAL MORTGAGE ASSOC	1.00	\$	1,447.96	\$ 1,447.96
N0534	091415004	JONES JAMES R TRE ETAL	0.70	\$	1,013.57	\$ 1,013.57
N0535	091415013	MIHALOVICH PAUL A TRE ETAL	0.70	\$	1,013.57	\$ 1,013.57
N0536	091415020	MENDON KAREN J TRE ETAL	0.70	\$	1,013.57	\$ 1,013.57
N0537	091419032	GLAHN DEBRA M	1.00	\$	1,447.96	\$ 1,447.96
N0538	091419042	NEALL CHERYE J TRE	1.00	\$	1,447.96	\$ 1,447.96
N0539	091419006	RUSSELL LINDA B TRE	1.00	\$	1,447.96	\$ 1,447.96
N0540	091419007	LARSEN WILLIAM D TRE ETAL	1.00	\$	1,447.96	\$ 1,447.96
N0541	091419031	STATTI PETER A TRE	1.00	\$	1,447.96	\$ 1,447.96
N0542	091419008	TANZO ANICETO S JR & VENUS E	1.00	\$	1,447.96	\$ 1,447.96
N0543	091419009	BAYLISS FRANKLIN R & CAROLYN M	1.00	\$	1,447.96	\$ 1,447.96
N0544	091419030	BRENNEMAN RICHARD C & CHRISTINE A	1.00	\$	1,447.96	\$ 1,447.96
N0545	091419010	WHITE DAVID L & JANET E	1.00	\$	1,447.96	\$ 1,447.96
N0546	091419045	THE FAIRWAYS AT BLACK LAKE OWNERS ASSN A CORP	0.30	\$	434.39	\$ 434.39
N0547	091419011	RAMPTON ROBERT TRE ETAL	1.00	\$	1,447.96	\$ 1,447.96
N0548	091419029	AIELLO ALEXANDER J & THOMASIN J	1.00	\$	1,447.96	\$ 1,447.96
N0549	091419012	TREEN DAVID C TRE ETAL	1.00	\$	1,447.96	\$ 1,447.96
N0550	091419028	WEBBER ROBERT S & BARBARA J	1.00	\$	1,447.96	\$ 1,447.96
N0551	091419013	SIEVE KENNETH J TRE ETAL	1.00	\$	1,447.96	\$ 1,447.96
N0552	091419056	MARCUSSEN FRED A TRE ETAL	1.00	\$	1,447.96	\$ 1,447.96
N0553	091419014	OSULLIVAN THOMAS J & DEBORAH L	1.00	\$	1,447.96	\$ 1,447.96
N0554	091419057	MOATS MICHAEL W TRE ETAL	1.00	\$	1,447.96	\$ 1,447.96
N0555	091419015	COX SANFORD A JR TRE ETAL	1.00	\$	1,447.96	\$ 1,447.96
N0556	091419055	VIERO ABE & SYRIL A	1.00	\$	1,447.96	\$ 1,447.96
N0557	091419016	LAUGHLIN ANNE M TRE	1.00	\$	1,447.96	\$ 1,447.96
N0558	091419058	EDSON DONALD T TRE ETAL	1.00	\$	1,447.96	\$ 1,447.96
N0559	091181053	MARGARITA VALLEY RANCH LLC	32.00	\$	79,111.36	\$ 79,111.36
N0560	091419017	GOSNEY ROBERT K TRE ETAL	1.00	\$	1,447.96	\$ 1,447.96
N0561	091419023	GUTIERREZ RICARDO J & MARTHA H	1.00	\$	1,447.96	\$ 1,447.96
N0562	091419018	JOHNSON EDWARD S & VIVIAN S	1.00	\$	1,447.96	\$ 1,447.96
N0563	091419022	HENLIN PAUL M AND TERRY A	1.00	\$	1,447.96	\$ 1,447.96
N0564	091419060	FOREMAN RALPH S TRE ETAL	1.00	\$	1,447.96	\$ 1,447.96
N0565	091419059	THE FAIRWAYS AT BLACK LAKE OWNERS ASSN A CORP	0.09	\$	130.32	\$ 130.32
N0566	091419021	CRISS FAMILY TRUST OF 1985	1.00	\$	1,447.96	\$ 1,447.96
N0567	091419020	ROEMER ROBERT R TRE ETAL	1.00	\$	1,447.96	\$ 1,447.96
N0568	091413031	ATTERBURY GEORGE R JR & DARSIE L	1.00	\$	1,447.96	\$ 1,447.96
N0569	091412020	GUGERTY MARGARET E TRE ETAL	1.00	\$	1,447.96	\$ 1,447.96
N0570	091412016	FREEDMAN WILLIAM S & MARY K	1.00	\$	1,447.96	\$ 1,447.96
N0571	091412017	AMOROSO ANTOINETTE TRE ETAL	1.00	\$	1,447.96	\$ 1,447.96
N0572	091412022	BLACK LAKE MGNT ASSN A CAL CORP	0.70	\$	1,013.57	\$ 1,013.57
N0573	091413025	WHITESIDE ALMA ETAL	1.00	\$	1,447.96	\$ 1,447.96
N0574	091412019	PETRICK WILLIAM TRE ETAL	1.00	\$	1,447.96	\$ 1,447.96
N0575	091413032	MCINERNEY MARILYN TRE ETAL	1.00	\$	1,447.96	\$ 1,447.96
N0576	091412018	FARMER KRISTINE G	1.00	\$	1,447.96	\$ 1,447.96
N0577	091412015	MONTOYA JESS	1.00	\$	1,447.96	\$ 1,447.96
N0578	091413040	FISHER DAVID F TRE ETAL	1.00	\$	1,447.96	\$ 1,447.96
N0579	091413033	OCKEN WILLIAM S TRE ETAL	1.00	\$	1,447.96	\$ 1,447.96
N0580	091243005	ROMERO RICHARD J TRE	1.60	\$	2,316.74	\$ 2,316.74
N0581	091243006	MALONEY MARY J TRE ETAL	1.60	\$	2,316.74	\$ 2,316.74
N0582	091413023	HAGE HELEN W TRE ETAL	1.00	\$	1,447.96	\$ 1,447.96
N0583	091413049	BLACK LAKE-CROWN PTE OWNERS	0.87	\$	1,259.73	\$ 1,259.73
N0584	091412001	DODSON HARRY C JR TRE	1.00	\$	1,447.96	\$ 1,447.96
N0585	091243004	SMITH DENA L TRE	2.00	\$	2,895.92	\$ 2,895.92

**Assessment District No. 2012-1  
(Supplemental Water Project)  
Nipomo Community Services District  
ASSESSMENT ROLL  
ZONE A  
Nipomo Community Services District  
Printed on 5/2/2012**

ASSMNT NO	APN	PROPERTY OWNER	BU ASSIGN	PROPOSED ASSESSMENT AS		FINAL
				PRELIMINARILY APPROVED	ASSESSMENT AS CONFIRMED	
N0586	091413009	BEAMER LEWIS L TRE	1.00	\$	1,447.96	\$ 1,447.96
N0587	091413024	PHILLIPS FC TRE	1.00	\$	1,447.96	\$ 1,447.96
N0588	091413008	LOUDIN LOY G & GISELE	1.00	\$	1,447.96	\$ 1,447.96
N0589	091412002	WILLENS RUTH L TRE ETAL	1.00	\$	1,447.96	\$ 1,447.96
N0590	091413041	FENENGA GERIT L TRE ETAL	1.00	\$	1,447.96	\$ 1,447.96
N0591	091243007	HUGHES PATRICIA A	2.00	\$	2,895.92	\$ 2,895.92
N0592	091415024	SHURTLEFF PEGGY J TRE	0.70	\$	1,013.57	\$ 1,013.57
N0593	091415025	JORDAN JERRY L & CIRILA	0.70	\$	1,013.57	\$ 1,013.57
N0594	091412003	OCHS PHILIP J	1.00	\$	1,447.96	\$ 1,447.96
N0595	091413007	BURTON VANNY L TRE ETAL	1.00	\$	1,447.96	\$ 1,447.96
N0596	091415023	GUERENA VINCENT & KIMBERLY A	0.70	\$	1,013.57	\$ 1,013.57
N0597	091412014	CHAVIS GREGORY E	1.00	\$	1,447.96	\$ 1,447.96
N0598	091415026	DODGE NEIL & CAROL	0.70	\$	1,013.57	\$ 1,013.57
N0599	091415022	PEASLEY GEORGE & BARBARA J	0.70	\$	1,013.57	\$ 1,013.57
N0600	091412004	HOLLEY ALAN C ETUX	1.00	\$	1,447.96	\$ 1,447.96
N0601	091415027	GENTILE ANTHONY TRE	0.70	\$	1,013.57	\$ 1,013.57
N0602	091412011	DAVID JAMES M TRE ETAL	1.00	\$	1,447.96	\$ 1,447.96
N0603	091415029	RUNYON GARY G TRE ETAL	0.70	\$	1,013.57	\$ 1,013.57
N0604	091415030	DEAGON SUSAN ETAL	0.70	\$	1,013.57	\$ 1,013.57
N0605	091415031	MCLAUGHLIN INC A CORP	0.70	\$	1,013.57	\$ 1,013.57
N0606	091415032	PARRISH RICHARD TRE ETAL	0.70	\$	1,013.57	\$ 1,013.57
N0607	091412012	HUSTRULID DALE & KATHRYN	1.00	\$	1,447.96	\$ 1,447.96
N0608	091415021	MELVIN DONALD L TRE ETAL	0.70	\$	1,013.57	\$ 1,013.57
N0609	091412013	NOVAK THOMAS E	1.00	\$	1,447.96	\$ 1,447.96
N0610	091412005	VANHAFTEN PETER TRE ETAL	1.00	\$	1,447.96	\$ 1,447.96
N0611	091415028	COALSON CLIFFORD D & PEGGY J	0.70	\$	1,013.57	\$ 1,013.57
N0612	091412010	MAHLER MARK E	1.00	\$	1,447.96	\$ 1,447.96
N0613	091412009	THOLE SUE M TRE	1.00	\$	1,447.96	\$ 1,447.96
N0614	091413006	ANGELINI ANASTASIA M TRE	1.00	\$	1,447.96	\$ 1,447.96
N0615	091412006	YAW WILLIAM F TRE ETAL	1.00	\$	1,447.96	\$ 1,447.96
N0616	091412008	BULLOCK JOHN W TRE ETAL	1.00	\$	1,447.96	\$ 1,447.96
N0617	091413042	MCCLUSKEY BOBBY L & DINAH J	1.00	\$	1,447.96	\$ 1,447.96
N0618	091412007	VATTER CLAUDE A TRE ETAL	1.00	\$	1,447.96	\$ 1,447.96
N0619	091243003	McCLELLAN ROBERT B TRE ETAL	2.00	\$	2,895.92	\$ 2,895.92
N0620	091413005	CLARKE ROBERT A & ANN VC	1.00	\$	1,447.96	\$ 1,447.96
N0621	091413022	SANDERS S VERNON & JUDITH A	1.00	\$	1,447.96	\$ 1,447.96
N0622	091413010	BATISTIC STEPHEN J TRE ETAL	1.00	\$	1,447.96	\$ 1,447.96
N0623	091413043	LEVY EARL D TRE ETAL	1.00	\$	1,447.96	\$ 1,447.96
N0624	091413011	BOWERS RW TRE ETAL	1.00	\$	1,447.96	\$ 1,447.96
N0625	091413047	COMMON AREA OWNERS, BLACK LAKE VILLAGE	0.70	\$	1,013.57	\$ 1,013.57
N0626	091243008	DOBBE CEES M TRE ETAL	1.60	\$	2,316.74	\$ 2,316.74
N0627	091413004	YETSO FRANCIS J TRE ETAL	1.00	\$	1,447.96	\$ 1,447.96
N0628	091413044	IWERKS LOREN H TRE ETAL	1.00	\$	1,447.96	\$ 1,447.96
N0629	091413021	FREEMAN BEVERLY J TRE ETAL	1.00	\$	1,447.96	\$ 1,447.96
N0630	091413012	HALLIN NORMAN G TRE ETAL	1.00	\$	1,447.96	\$ 1,447.96
N0631	091413003	JACKSON JAMES V TRE ETAL	1.00	\$	1,447.96	\$ 1,447.96
N0632	091243002	DENTON MARK R JR TRE ETAL	2.00	\$	2,895.92	\$ 2,895.92
N0633	091413045	ADAMS ANNE M TRE ETAL	1.00	\$	1,447.96	\$ 1,447.96
N0634	091413020	BARNARD ROGER C & NSR	1.00	\$	1,447.96	\$ 1,447.96
N0635	091413013	SCHULTE STANLEY M & DEE A	1.00	\$	1,447.96	\$ 1,447.96
N0636	091413048	BLACK LAKE-CROWN POINTE	2.04	\$	2,953.84	\$ 2,953.84
N0637	091243009	REPASI DENNIS M & PAT L	2.00	\$	2,895.92	\$ 2,895.92
N0638	091413002	ISAKSON ROBIN N & ROBIN R	1.00	\$	1,447.96	\$ 1,447.96
N0639	091413019	LINDLEY ROGER M TRE ETAL	1.00	\$	1,447.96	\$ 1,447.96
N0640	091243001	GOFF PATRICIA E	2.00	\$	2,895.92	\$ 2,895.92
N0641	091413046	HARVEY FLORENCE D TRE ETAL	1.00	\$	1,447.96	\$ 1,447.96
N0642	091413014	NATION CHARLES E & MARY E ETAL	1.00	\$	1,447.96	\$ 1,447.96
N0643	091413001	MIDLING MICHAEL ETUX	1.00	\$	1,447.96	\$ 1,447.96
N0644	091413018	NEUFELD GERALD & ELLEN	1.00	\$	1,447.96	\$ 1,447.96
N0645	091243010	DONNELLY MARLYS A TRE ETAL	2.00	\$	2,895.92	\$ 2,895.92
N0646	091413015	HUDSON PATRICIA A TRE ETAL	1.00	\$	1,447.96	\$ 1,447.96
N0647	091414021	SCHOEFFLER MARJORIE E TRE	1.00	\$	1,447.96	\$ 1,447.96
N0648	091413016	BREMNER KATHLEEN	1.00	\$	1,447.96	\$ 1,447.96
N0649	091243012	COMMON AREA OWNERS	0.00	\$	-	\$ -
N0650	091414030	PAINE EVELYN M TRE ETAL	1.00	\$	1,447.96	\$ 1,447.96

**Assessment District No. 2012-1  
(Supplemental Water Project)  
Nipomo Community Services District  
ASSESSMENT ROLL  
ZONE A  
Nipomo Community Services District  
Printed on 5/2/2012**

ASSMNT NO	APN	PROPERTY OWNER	BU ASSIGN	PROPOSED ASSESSMENT AS		FINAL
				PRELIMINARILY APPROVED	ASSESSMENT AS CONFIRMED	
N0651	091413017	RANDALL WILLIAM E TRE	1.00	\$	1,447.96	\$ 1,447.96
N0652	091414001	SCOTT BRUCE T TRE ETAL	1.00	\$	1,447.96	\$ 1,447.96
N0653	091414020	THRONDSOON RONALD M TRE ETAL	1.00	\$	1,447.96	\$ 1,447.96
N0654	091244010	FORNEY JACKSON L & JUDITH A	2.00	\$	2,895.92	\$ 2,895.92
N0655	091414029	LIPSET HARRY L TRE ETAL	1.00	\$	1,447.96	\$ 1,447.96
N0656	091414022	MOODY RITA M TRE	1.00	\$	1,447.96	\$ 1,447.96
N0657	091414019	WORBY THOMAS R ETUX	1.00	\$	1,447.96	\$ 1,447.96
N0658	091414002	NEBEKER FREDRICA B TRE	1.00	\$	1,447.96	\$ 1,447.96
N0659	091244001	WISNESKI BRIAN ETUX	1.60	\$	2,316.74	\$ 2,316.74
N0660	091414028	SHARP CHARLES R & MARCIA J	1.00	\$	1,447.96	\$ 1,447.96
N0661	091414023	MARTIN JEAN TRE	1.00	\$	1,447.96	\$ 1,447.96
N0662	091244009	DEJONG DANIEL WA TRE ETAL	2.00	\$	2,895.92	\$ 2,895.92
N0663	091414033	BLACK LAKE-CROWN POINTE	0.46	\$	666.06	\$ 666.06
N0664	091414018	SIEGEL DONALD TRE ETAL	1.00	\$	1,447.96	\$ 1,447.96
N0665	091414003	SKADDEN UNA M TRE ETAL	1.00	\$	1,447.96	\$ 1,447.96
N0666	091244002	EVANCHIK JOSEPH & NANCY J	2.00	\$	2,895.92	\$ 2,895.92
N0667	091414027	DEPEW JEAN E TRE ETAL	1.00	\$	1,447.96	\$ 1,447.96
N0668	091414024	ANDERSON KIRK D & ROSALINE A	1.00	\$	1,447.96	\$ 1,447.96
N0669	091414017	WOOD EDDIE G TRE ETAL	1.00	\$	1,447.96	\$ 1,447.96
N0670	091414031	COMMON AREA OWNERS, BLACK LAKE VILLAGE	0.52	\$	752.94	\$ 752.94
N0671	091414004	BOWEN MARY C TRE	1.00	\$	1,447.96	\$ 1,447.96
N0672	091414025	WESTFALL MARK A TRE ETAL	1.00	\$	1,447.96	\$ 1,447.96
N0673	091244008	BROWN ROBERT L TRE ETAL	1.60	\$	2,316.74	\$ 2,316.74
N0674	091414016	BUNGARTZ DEBORAH A TRE ETAL	1.00	\$	1,447.96	\$ 1,447.96
N0675	091414005	GOTCH GEORGE & MARY A	1.00	\$	1,447.96	\$ 1,447.96
N0676	091244003	GRIEB GARY A TRE ETAL	2.00	\$	2,895.92	\$ 2,895.92
N0677	091414032	BLACK LAKE MGNT ASSN A CAL CORP	5.33	\$	7,717.63	\$ 7,717.63
N0678	091414026	MORRILL NEVA J TRE ETAL	1.00	\$	1,447.96	\$ 1,447.96
N0679	091414015	WOLFE DONNA M	1.00	\$	1,447.96	\$ 1,447.96
N0680	091414006	HANDLEY DOROTHY V	1.00	\$	1,447.96	\$ 1,447.96
N0681	091414007	HERMANN RICHARD R TRE ETAL	1.00	\$	1,447.96	\$ 1,447.96
N0682	091244007	ROBERTS ROBERT W & VLASTA L	2.00	\$	2,895.92	\$ 2,895.92
N0683	091414008	GRUBBS JUNE R TRE	1.00	\$	1,447.96	\$ 1,447.96
N0684	091414009	SINGER CAROL A	1.00	\$	1,447.96	\$ 1,447.96
N0685	091244004	HARWARD KEITH W & BEVERLY B	2.00	\$	2,895.92	\$ 2,895.92
N0686	091414014	HARRISON ROY M TRE ETAL	1.00	\$	1,447.96	\$ 1,447.96
N0687	091414013	BURATTI TONY M & KRISTIE A	1.00	\$	1,447.96	\$ 1,447.96
N0688	091414010	JORRIS BARBARA M TRE ETAL	1.00	\$	1,447.96	\$ 1,447.96
N0689	091414012	CONNER PHYLLIS Y TRE ETAL	1.00	\$	1,447.96	\$ 1,447.96
N0690	091414011	SANTANA AUGUST J & KERRI J	1.00	\$	1,447.96	\$ 1,447.96
N0691	091244006	SIMON DOLORES L TRE	2.00	\$	2,895.92	\$ 2,895.92
N0692	091244005	CHIMARUSTI JAMES M TRE ETAL	2.00	\$	2,895.92	\$ 2,895.92
N0693	091202003	JEW RAYMOND S TRE ETAL	2.00	\$	2,895.92	\$ 2,895.92
N0694	091202002	HAUGEN LES & KATHRYN	2.00	\$	2,895.92	\$ 2,895.92
N0695	091202004	STOWELL RUDY B TRE ETAL	2.00	\$	2,895.92	\$ 2,895.92
N0696	091202033	KNOLLWOOD AT BLACKLAKE OWNERS ASSOC	0.00	\$	-	\$ -
N0697	091202001	SMITH JADON H TRE ETAL	2.30	\$	3,330.31	\$ 3,330.31
N0698	091202005	GUTHRIE WALTER C & KATHERINE M	2.00	\$	2,895.92	\$ 2,895.92
N0699	091202032	FERNANDEZ GABRIEL F & KAREN T	2.00	\$	2,895.92	\$ 2,895.92
N0700	091443018	BLACKLAKE MANAGEMENT ASSOC A CA CORP	0.97	\$	1,404.52	\$ 1,404.52
N0701	091243030	MONACO VINCENT R TRE ETAL	1.60	\$	2,316.74	\$ 2,316.74
N0702	091243033	EPPELSON IRWIN J JR TRE ETAL	1.00	\$	1,447.96	\$ 1,447.96
N0703	091243031	GERRISH WILLIAM G TRE ETAL	1.60	\$	2,316.74	\$ 2,316.74
N0704	091243044	BLACKLAKE MANAGEMENT ASSOCIATION	0.00	\$	-	\$ -
N0705	091247016	TURNER JANNE L ETAL	2.00	\$	2,895.92	\$ 2,895.92
N0706	091247015	PRICE STEVENS M TRE ETAL	2.00	\$	2,895.92	\$ 2,895.92
N0707	091243032	PERRIGUEY BETTY G ETAL	1.60	\$	2,316.74	\$ 2,316.74
N0708	091243034	ANVAR BIJAN TRE	2.00	\$	2,895.92	\$ 2,895.92
N0709	091243013	NAKAI ROY T TRE ETAL	1.60	\$	2,316.74	\$ 2,316.74
N0710	091243029	DUNN RICHARD J TRE ETAL	1.00	\$	1,447.96	\$ 1,447.96
N0711	091243035	SACCHETTI JON L TRE ETAL	1.60	\$	2,316.74	\$ 2,316.74
N0712	091243040	CINAL KENNETH A & BEVERLY A	2.00	\$	2,895.92	\$ 2,895.92
N0713	091243014	BURDICK NORMAN R TRE ETAL	1.60	\$	2,316.74	\$ 2,316.74
N0714	091243038	NEVILLE JOHN G TRE ETAL	1.00	\$	1,447.96	\$ 1,447.96
N0715	091243036	STANGER ROBERT M TRE ETAL	1.60	\$	2,316.74	\$ 2,316.74

**Assessment District No. 2012-1  
(Supplemental Water Project)  
Nipomo Community Services District  
ASSESSMENT ROLL  
ZONE A  
Nipomo Community Services District  
Printed on 5/2/2012**

ASSMNT NO	APN	PROPERTY OWNER	BU ASSIGN	PROPOSED ASSESSMENT AS			
				PRELIMINARILY APPROVED	FINAL ASSESSMENT AS CONFIRMED		
N0716	091243037	WRIGHT WILLIAM W & NANNETTE L	1.60	\$	2,316.74	\$	2,316.74
N0717	091243028	WALLACE IAN P TRE ETAL	1.60	\$	2,316.74	\$	2,316.74
N0718	091243039	SOFRANKO JANETTE M ETCON	1.60	\$	2,316.74	\$	2,316.74
N0719	091243041	GARVEY GORDON N TRE ETAL	1.60	\$	2,316.74	\$	2,316.74
N0720	091246026	APPEL JAMES L TRE ETAL	1.60	\$	2,895.92	\$	2,316.74
N0721	091243015	HENDERSON EDWARD G TRE ETAL	1.60	\$	2,316.74	\$	2,316.74
N0722	091246001	RICHETTI TODD HEIRS OF ETUX	2.00	\$	2,895.92	\$	2,895.92
N0723	091244046	THE OAKS AT BLACKLAKE HOMEOWNERS ASSOCIATION	0.00	\$	-	\$	-
N0724	091243027	WOOD COURTLAND J & BEVERLEY A	1.60	\$	2,316.74	\$	2,316.74
N0725	091243042	GILBERT CLAUDIA A TRE ETAL	1.60	\$	2,316.74	\$	2,316.74
N0726	091243026	MULLANY MARILYN & STEVE TRUST	1.60	\$	2,316.74	\$	2,316.74
N0727	091243016	ROBINSON HUGH TRE ETAL	1.60	\$	2,316.74	\$	2,316.74
N0728	091243024	HALLADA ALLEN S	1.60	\$	2,316.74	\$	2,316.74
N0729	091244031	YAW WILLIAM F TRE ETAL	2.00	\$	2,895.92	\$	2,895.92
N0730	091243025	KVEK LESTER G TRE ETAL	1.60	\$	2,316.74	\$	2,316.74
N0731	091244028	FERRARO EDWARD A TRE ETAL	1.60	\$	2,316.74	\$	2,316.74
N0732	091243023	PROTSMAN GEORGE F TRE ETAL	1.60	\$	2,316.74	\$	2,316.74
N0733	091246008	HEATON JEFFREY R TRE ETAL	1.60	\$	2,316.74	\$	2,316.74
N0734	091246011	STEFFORA THOMAS P & NANCY L	1.60	\$	2,316.74	\$	2,316.74
N0735	091246010	THOMAS FRANK W TRE ETAL	1.60	\$	2,316.74	\$	2,316.74
N0736	091244029	SCHUMACHER ROBERT C TRE ETAL	1.60	\$	2,316.74	\$	2,316.74
N0737	091246005	WIGHTON MICHAEL	1.60	\$	2,316.74	\$	2,316.74
N0738	091243017	STONEHEWER PETER TRE ETAL	1.60	\$	2,316.74	\$	2,316.74
N0739	091243043	CHAMBERS LORENE E TRE	1.60	\$	2,316.74	\$	2,316.74
N0740	091243018	ISOLA VERNER J & SHERYL E	1.00	\$	1,447.96	\$	1,447.96
N0741	091244030	KREINS EDWARD S TRE ETAL	1.60	\$	2,316.74	\$	2,316.74
N0742	091246009	PETERSON ROBERT A & JANA L	1.60	\$	2,316.74	\$	2,316.74
N0743	091243022	MCCLUNG PAT TRE	1.60	\$	2,316.74	\$	2,316.74
N0744	091243019	DONNELLY ROBERT W TRE ETAL	1.60	\$	2,316.74	\$	2,316.74
N0745	091246006	HONARMAND H MICHAEL ETAL	1.60	\$	2,316.74	\$	2,316.74
N0746	091243020	THELEMAN DONALD R TRE ETAL	1.60	\$	2,316.74	\$	2,316.74
N0747	091243021	BLANKS MARGARET ETAL	1.60	\$	2,316.74	\$	2,316.74
N0748	091247027	NOLLER EDNA L	2.00	\$	2,895.92	\$	2,895.92
N0749	091244019	SLATTERY EUGENE R TRE ETAL	1.60	\$	2,316.74	\$	2,316.74
N0750	091246004	BROWN ROBERT W & SHARON K	1.60	\$	2,316.74	\$	2,316.74
N0751	091246007	DICARLO BRIAN A TRE ETAL	1.60	\$	2,316.74	\$	2,316.74
N0752	091244011	ALM JENNIFER M TRE ETAL	1.60	\$	2,316.74	\$	2,316.74
N0753	091246003	BENSON DELORES TRE	1.60	\$	2,316.74	\$	2,316.74
N0754	091246012	BEAUDIN ANDRE D TRE ETAL	1.60	\$	2,316.74	\$	2,316.74
N0755	091244027	TURNER JANNE L ETAL	1.60	\$	2,316.74	\$	2,316.74
N0756	091246013	AIELLO SAMUEL P & DEBORAH F	1.60	\$	2,316.74	\$	2,316.74
N0757	091246014	JONES MICHAEL R & BARBARA J	1.00	\$	1,447.96	\$	1,447.96
N0758	091244018	GIARDINA FRANK & ROSEMARY	1.60	\$	2,316.74	\$	2,316.74
N0759	091247028	KAWANO MASAKATSU & SALLY	2.00	\$	2,895.92	\$	2,895.92
N0760	091244026	PARRISH RICHARD TRE ETAL	1.60	\$	2,316.74	\$	2,316.74
N0761	091244025	SACHSON BARNETT D TRE ETAL	1.60	\$	2,316.74	\$	2,316.74
N0762	091246015	GRETLEIN CASEY C & CLAUDIA L	1.00	\$	1,447.96	\$	1,447.96
N0763	091244012	FELDMAN BARRY S ETUX	1.60	\$	2,316.74	\$	2,316.74
N0764	091246017	PORTER ISAAC P & DEBORAH R	1.60	\$	2,316.74	\$	2,316.74
N0765	091244045	BLACKLAKE MANAGEMENT ASSOCIATION	0.75	\$	1,085.97	\$	1,085.97
N0766	091246018	PEDERSEN KJELL A & CHEROL K	1.60	\$	2,316.74	\$	2,316.74
N0767	091244017	WILLIS RONALD & LINDA C	1.00	\$	1,447.96	\$	1,447.96
N0768	091246020	NEWTON DONALD F & BETH	1.60	\$	2,316.74	\$	2,316.74
N0769	091244024	ROURKE LINDA TRE	1.60	\$	2,316.74	\$	2,316.74
N0770	091246029	SOETEN THOMAS G TRE ETAL	2.00	\$	2,895.92	\$	2,895.92
N0771	091246019	MCNEIL STEVEN L & REBECCA	1.60	\$	2,316.74	\$	2,316.74
N0772	091244013	TURTON ROBERT D & MARIE A	1.60	\$	2,316.74	\$	2,316.74
N0773	091246028	SMITH VERNON E III	0.00	\$	-	\$	-
N0774	091244023	NG JASON J	1.60	\$	2,316.74	\$	2,316.74
N0775	091244033	THE OAKS AT BLACKLAKE HOMEOWNERS ASSOCIATION	0.00	\$	-	\$	-
N0776	091246025	SMITH VERNON E III	3.00	\$	4,343.88	\$	4,343.88
N0777	091244014	HERRERA STEVEN R	2.00	\$	2,895.92	\$	2,895.92
N0778	091244016	JACKSON ALEYDA	1.60	\$	2,316.74	\$	2,316.74
N0779	091244015	STOKES CLOVIS H & MARLENE N	2.00	\$	2,895.92	\$	2,895.92
N0780	091244022	BURNETT ROBERT L TRE ETAL	1.60	\$	2,316.74	\$	2,316.74

**Assessment District No. 2012-1  
(Supplemental Water Project)  
Nipomo Community Services District  
ASSESSMENT ROLL  
ZONE A  
Nipomo Community Services District  
Printed on 5/2/2012**

ASSMNT NO	APN	PROPERTY OWNER	BU ASSIGN	PROPOSED ASSESSMENT AS		FINAL
				PRELIMINARILY APPROVED	ASSESSMENT AS CONFIRMED	
N0781	091247034	LYON GREGORY E & PAULA E	2.30	\$	3,330.31	\$ 3,330.31
N0782	091247037	MUELLER ERIC HW & GERDA	2.00	\$	2,895.92	\$ 2,895.92
N0783	091247008	EDWARDS DAVID A TRE ETAL	2.30	\$	3,330.31	\$ 3,330.31
N0784	091247002	GONZALEZ HENDRICK P ETUX	2.30	\$	3,330.31	\$ 3,330.31
N0785	091247039	STAPLETON JAMES E & RD	2.00	\$	2,895.92	\$ 2,895.92
N0786	091247013	CAMACHO FELIX JR TRE ETAL	2.30	\$	3,330.31	\$ 3,330.31
N0787	091247012	CAMACHO FELIX JR TRE ETAL	2.30	\$	3,330.31	\$ 3,330.31
N0788	091247009	CAMACHO HECTOR F & MARLA K	2.30	\$	5,686.13	\$ 5,686.13
N0789	091247041	MOFFATT ROY L TRE ETAL	2.30	\$	3,330.31	\$ 3,330.31
N0790	091201071	WOODLANDS VENTURES LLC	2.30	\$	3,330.31	\$ 3,330.31
N0791	091201045	MCCARTHY MARCIA J TRE ETAL	2.30	\$	3,330.31	\$ 3,330.31
N0792	091201042	ZACHAU BARBARA J TRE	2.30	\$	3,330.31	\$ 3,330.31
N0793	091201084	SEASTEDT SVEN N TRE ETAL	2.30	\$	5,686.13	\$ 5,686.13
N0794	091201072	SERBY ROBERT E ETAL	2.30	\$	3,330.31	\$ 3,330.31
N0795	091201073	SHEPPARD DENNIS R TRE ETAL	2.30	\$	3,330.31	\$ 3,330.31
N0796	091201046	CLAPP RICKANN ETAL	2.30	\$	3,330.31	\$ 3,330.31
N0797	091201047	HUFF CYNTHIA D ETAL	0.00	\$	-	\$ -
N0798	091201074	RUIZ HENRY SR & NAOMI	2.30	\$	3,330.31	\$ 3,330.31
N0799	091202006	KERTIS EDWIN J & LINDA K	2.00	\$	2,895.92	\$ 2,895.92
N0800	091202034	KNOLLWOOD AT BLACK LAKE OWNERS ASSOC	0.00	\$	-	\$ -
N0801	091202031	RELYEA RALPH D II & SUSAN M	2.00	\$	2,895.92	\$ 2,895.92
N0802	091202007	ONSTINE VERN R & MARILYN E	2.00	\$	2,895.92	\$ 2,895.92
N0803	091202023	PHILSON JAMES & JENNIFER	2.00	\$	2,895.92	\$ 2,895.92
N0804	091202008	NEWMAN KIMBERLY A	2.00	\$	2,895.92	\$ 2,895.92
N0805	091202030	JUSTMANN MARK S	2.00	\$	2,895.92	\$ 2,895.92
N0806	091202024	AHLER JOHN H & LAURA R	2.00	\$	2,895.92	\$ 2,895.92
N0807	091202009	MARTIN ROYAL J TRE ETAL	2.00	\$	2,895.92	\$ 2,895.92
N0808	091202022	FITZGERALD FRANCES M ETAL	2.30	\$	3,330.31	\$ 3,330.31
N0809	091202010	KIRKENDALL WILLIAM R TRE ETAL	2.00	\$	2,895.92	\$ 2,895.92
N0810	091202021	WHITTEN LISA A & MARK M	2.00	\$	2,895.92	\$ 2,895.92
N0811	091202035	KNOLLWOOD AT BLACK LAKE OWNERS ASSOC	2.32	\$	3,359.27	\$ 3,359.27
N0812	091202029	ARMSTRONG ROBERT W & POLLY A	2.00	\$	2,895.92	\$ 2,895.92
N0813	091202025	JACKSON JOHN D & MICHELLE S	2.00	\$	2,895.92	\$ 2,895.92
N0814	091202011	SHERIDAN RICHARD TRE ETAL	2.00	\$	2,895.92	\$ 2,895.92
N0815	091202012	STEINBRUNNER THOMAS A & BONNIE J	2.00	\$	2,895.92	\$ 2,895.92
N0816	091202018	FEKA JOSEPH L & LYNN A	2.00	\$	2,895.92	\$ 2,895.92
N0817	091202013	BLANCO PAUL A	2.00	\$	2,895.92	\$ 2,895.92
N0818	091202028	PUTMAN ROBERT L & BARBARA L	2.00	\$	2,895.92	\$ 2,895.92
N0819	091202026	LABASTIDA JAMES P ETUX	2.00	\$	2,895.92	\$ 2,895.92
N0820	091202020	DAMRON ROY A & NANCY L	2.00	\$	2,895.92	\$ 2,895.92
N0821	091202019	JURANOVICH DAN & KAREN	2.00	\$	2,895.92	\$ 2,895.92
N0822	091202017	MENDOZA FRANCISCO R TRE ETAL	2.00	\$	2,895.92	\$ 2,895.92
N0823	091202027	OCONEILL WILLIAM C & BARBARA	2.00	\$	2,895.92	\$ 2,895.92
N0824	091202014	MCGUIRK FRANKLIN P TRE ETAL	2.00	\$	2,895.92	\$ 2,895.92
N0825	091202016	LEOFFLER DAVID C & SHIELA	2.00	\$	2,895.92	\$ 2,895.92
N0826	091202062	BEHRENS STEVEN G & TERRI L	2.00	\$	2,895.92	\$ 2,895.92
N0827	091202061	HORWOOD DANIEL F TRE ETAL	2.00	\$	2,895.92	\$ 2,895.92
N0828	091202015	WARWICK GEORGE M II	2.00	\$	2,895.92	\$ 2,895.92
N0829	091202040	TORTOLANO JAMES V & DIANE M	2.00	\$	2,895.92	\$ 2,895.92
N0830	091202059	DAVIS RICHARD B & KATHY J	2.00	\$	2,895.92	\$ 2,895.92
N0831	091202058	ELLIS ERIC L TRE ETAL	2.30	\$	3,330.31	\$ 3,330.31
N0832	091202060	PAPICH JASON TRE ETAL	2.00	\$	2,895.92	\$ 2,895.92
N0833	091202057	FARROW DORIAN TRE ETAL	2.00	\$	2,895.92	\$ 2,895.92
N0834	091202056	CASTELLANOS ANDREW	2.00	\$	2,895.92	\$ 2,895.92
N0835	091202042	COHN BARRY J TRE ETAL	2.00	\$	2,895.92	\$ 2,895.92
N0836	091202041	SANANTONIO ARTHUR D & HELEN	2.00	\$	2,895.92	\$ 2,895.92
N0837	091202043	JOHNSTON WILLIAM & LESLIE A	2.00	\$	2,895.92	\$ 2,895.92
N0838	091202044	MAGNESS MARGUERITE T	2.00	\$	2,895.92	\$ 2,895.92
N0839	091202036	KNOLLWOOD AT BLACK LAKE OWNERS ASSOC	0.00	\$	-	\$ -
N0840	091202052	KALP RONALD D	2.00	\$	2,895.92	\$ 2,895.92
N0841	091202045	MERRIAM EVERETT F	2.00	\$	2,895.92	\$ 2,895.92
N0842	091202053	GROSHART JASON C & LEIGH A	2.00	\$	2,895.92	\$ 2,895.92
N0843	091202055	FEENEY ROBERT & JOANNE	2.30	\$	3,330.31	\$ 3,330.31
N0844	091202051	NASH PAUL E TRE ETAL	2.00	\$	2,895.92	\$ 2,895.92
N0845	091202054	ODONNELL JOHN TRE ETAL	2.30	\$	3,330.31	\$ 3,330.31

**Assessment District No. 2012-1  
(Supplemental Water Project)  
Nipomo Community Services District  
ASSESSMENT ROLL  
ZONE A  
Nipomo Community Services District  
Printed on 5/2/2012**

ASSMNT NO	APN	PROPERTY OWNER	BU ASSIGN	PROPOSED ASSESSMENT AS		FINAL
				PRELIMINARILY APPROVED	ASSESSMENT AS CONFIRMED	
N0846	091202048	STEVES WILLIAM A TRE	2.00	\$	2,895.92	\$ 2,895.92
N0847	091202049	CALVERT STEVEN M TRE	2.00	\$	2,895.92	\$ 2,895.92
N0848	091202050	LOFSTRAND KURT E & NANCY L	2.00	\$	2,895.92	\$ 2,895.92
N0849	091202047	ZIRRETTA ROBERT J HEIRS OF ETUX	2.00	\$	2,895.92	\$ 2,895.92
N0850	091202046	GOTTFRIED MAURICE & KATHERINE	2.00	\$	2,895.92	\$ 2,895.92
N0851	091247010	CAMACHO ROBERT	2.30	\$	3,330.31	\$ 3,330.31
N0852	091296019	DAVIS DELLWYN L JR & PAMELA S	1.60	\$	2,316.74	\$ 2,316.74
N0853	091296020	YAMAICHI STEVE TRE ETAL	1.60	\$	2,316.74	\$ 2,316.74
N0854	091296021	HORN HAROLD A TRE ETAL	1.60	\$	2,316.74	\$ 2,316.74
N0855	091247011	CAMACHO ROBERT ETAL	2.30	\$	3,330.31	\$ 3,330.31
N0856	091247014	CAMACHO FELIX JR TRE ETAL	2.30	\$	3,330.31	\$ 3,330.31
N0857	091296022	DEPAUL LORI J & RICHARD E	1.60	\$	2,316.74	\$ 2,316.74
N0858	091296050	YETTMAN RONALD J TRE ETAL	1.60	\$	2,316.74	\$ 2,316.74
N0859	091297013	YIN MICHELLE ETAL	1.60	\$	2,316.74	\$ 2,316.74
N0860	091297014	SMITH JERRY L & SUE A	1.60	\$	2,316.74	\$ 2,316.74
N0861	091297012	SCHAEFER JAMES H JR & GEORGETTE H	1.60	\$	3,955.57	\$ 3,955.57
N0862	091297011	BARBAGIOVANNI RINO & JANE	1.60	\$	3,955.57	\$ 3,955.57
N0863	091297010	HEARN RICHARD TRE	1.60	\$	3,955.57	\$ 3,955.57
N0864	091247030	MOFFATT ROY L TRE ETAL	0.00	\$	-	\$ -
N0865	091247029	BECK ALAN R & REGINA L	0.00	\$	-	\$ -
N0866	091247032	MOFFATT ROY L TRE ETAL	0.00	\$	-	\$ -
N0867	091247031	HERNANDEZ FRANCISCO ETAL	2.30	\$	3,330.31	\$ 3,330.31
N0868	091247035	BOMGARDNER JESSIE E TRE ETAL	2.00	\$	2,895.92	\$ 2,895.92
N0869	091247047	KNOTTS MICHAEL L TRE ETAL	2.30	\$	5,686.13	\$ 5,686.13
N0870	091247038	TYMCHEK ROBERT E & CAROLYN S	2.30	\$	3,330.31	\$ 3,330.31
N0871	091247040	SIEVERS JAMES M & RUTH T	2.30	\$	3,330.31	\$ 3,330.31
N0872	091247042	BARKS CLAYTON E & KELLY R	2.00	\$	2,895.92	\$ 2,895.92
N0873	091247043	MARTINEZ KIM P TRE ETAL	2.00	\$	2,895.92	\$ 2,895.92
N0874	091247044	PATTON JAY F TRE ETAL	2.30	\$	3,330.31	\$ 3,330.31
N0875	091247045	HOEKMAN LARRY J & LINDA K	2.00	\$	2,895.92	\$ 2,895.92
N0876	091296023	LOPEZ JORGE I ETUX	1.60	\$	2,316.74	\$ 2,316.74
N0877	091296037	SAUVADON ALBERT & PAULA	1.60	\$	2,316.74	\$ 2,316.74
N0878	091296038	HORACEK BOBBY D & SHIRLEY E	1.60	\$	2,316.74	\$ 2,316.74
N0879	091296024	DOUD DERRICK P TRE ETAL	1.60	\$	2,316.74	\$ 2,316.74
N0880	091296051	BURKS RONALD E TRE ETAL	2.00	\$	2,895.92	\$ 2,895.92
N0881	091296036	MANSFIELD BRIAN A TRE ETAL	1.60	\$	2,316.74	\$ 2,316.74
N0882	091296039	DUHON GORDON J	1.60	\$	2,316.74	\$ 2,316.74
N0883	091296006	JENKINS RODNEY H & NANCY J	2.00	\$	2,895.92	\$ 2,895.92
N0884	091296025	ROUGHLEY GORDON P & DIANE J	1.60	\$	2,316.74	\$ 2,316.74
N0885	091296010	COX JAMES M & PEGGIE A ETAL	2.00	\$	2,895.92	\$ 2,895.92
N0886	091296035	BAC HOME LOANS SERVICING LP	1.60	\$	2,316.74	\$ 2,316.74
N0887	091296054	FREITAS FRANK L & CONNIE J	2.00	\$	2,895.92	\$ 2,895.92
N0888	091296040	STONER RAY TRE ETAL	1.60	\$	2,316.74	\$ 2,316.74
N0889	091296055	VARGAS LUCIO TRE ETAL	2.00	\$	2,895.92	\$ 2,895.92
N0890	091296056	BROWN RAYMOND E & TAMMY D	2.00	\$	2,895.92	\$ 2,895.92
N0891	091296026	HENSON DAVID W & STACIA L	1.60	\$	2,316.74	\$ 2,316.74
N0892	091296057	CHAVEZ MIGUEL TRE ETAL	2.00	\$	2,895.92	\$ 2,895.92
N0893	091293060	SANTALA SCOTT S & CHRISTINA L	2.00	\$	2,895.92	\$ 2,895.92
N0894	091293061	HETTLER JODY & CAMILLE	2.00	\$	2,895.92	\$ 2,895.92
N0895	091293062	HART RICHARD TRE	2.00	\$	2,895.92	\$ 2,895.92
N0896	091293063	BRIGHAM BENJAMIN V & SARA I	2.00	\$	2,895.92	\$ 2,895.92
N0897	091296041	HAYES DAVID G TRE	1.60	\$	2,316.74	\$ 2,316.74
N0898	091296034	GOODWIN JAYME P TRE ETAL	1.60	\$	2,316.74	\$ 2,316.74
N0899	091293042	HAZELTON VINCENT P & KERRI C	2.00	\$	2,895.92	\$ 2,895.92
N0900	091293043	DELORENZO PAUL & KAREN	2.00	\$	2,895.92	\$ 2,895.92
N0901	091296027	DELRE THOMAS E & CATHY J	1.60	\$	2,316.74	\$ 2,316.74
N0902	091293044	LEHMAN GARY J & SANDRA K	2.00	\$	2,895.92	\$ 2,895.92
N0903	091296014	BROWN CAROLE D	1.60	\$	2,316.74	\$ 2,316.74
N0904	091296016	FERGUSON ALBERT A & HELEN T	2.00	\$	2,895.92	\$ 2,895.92
N0905	091296042	VISSER LOUIS H & WENDY	1.60	\$	2,316.74	\$ 2,316.74
N0906	091296033	DUNHAM DOUGLAS & CINDI S	1.60	\$	2,316.74	\$ 2,316.74
N0907	091296028	WITCHER MATTHEW & GINA M	1.60	\$	2,316.74	\$ 2,316.74
N0908	091293010	TANNER FRANK A TRE	2.00	\$	2,895.92	\$ 2,895.92
N0909	091293009	HAMILTON SAMUEL TRE	2.00	\$	2,895.92	\$ 2,895.92
N0910	091293008	FARRELL NORMA J TRE	2.30	\$	3,330.31	\$ 3,330.31

**Assessment District No. 2012-1  
(Supplemental Water Project)  
Nipomo Community Services District  
ASSESSMENT ROLL  
ZONE A  
Nipomo Community Services District  
Printed on 5/2/2012**

ASSMNT NO	APN	PROPERTY OWNER	BU ASSIGN	PROPOSED ASSESSMENT AS		FINAL
				PRELIMINARILY APPROVED	ASSESSMENT AS CONFIRMED	
N0911	091293007	MOUSSEAU EDITH A TRE	2.00	\$	2,895.92	\$ 2,895.92
N0912	091293047	DRAPER MICHAEL D HEIRS OF ETAL	2.00	\$	2,895.92	\$ 2,895.92
N0913	091293046	DRAPER MICHAEL D JR	2.00	\$	2,895.92	\$ 2,895.92
N0914	091296043	VRIEZE LESLIE E TRE ETAL	1.60	\$	2,316.74	\$ 2,316.74
N0915	091296002	DOBERSTEIN DANNY K & MARGERI	9.20	\$	20,695.98	\$ 20,695.98
N0916	091296029	EVANGELO KRIS & RUTH T	1.60	\$	2,316.74	\$ 2,316.74
N0917	091296032	FRANZEN ROBERT H TRE ETAL	1.60	\$	2,316.74	\$ 2,316.74
N0918	091296017	SONG PYONG Y	2.00	\$	2,895.92	\$ 2,895.92
N0919	091296044	FAMBRINI RONALD G TRE ETAL	1.60	\$	2,316.74	\$ 2,316.74
N0920	091293014	HENNICK ROBERT L ETAL	0.00	\$	-	\$ -
N0921	091296058	MARGARITA VALLEY RANCH LLC	0.00	\$	-	\$ -
N0922	091296030	BEACON RICHARD D TRE ETAL	1.60	\$	2,316.74	\$ 2,316.74
N0923	091296031	FILES PHILLIP J SR TRE ETAL	1.60	\$	2,316.74	\$ 2,316.74
N0924	091293015	HENNICK ROBERT L & DONNA R	2.00	\$	2,895.92	\$ 2,895.92
N0925	091293016	RHETT WILLIAM L & ALEX C	2.00	\$	2,895.92	\$ 2,895.92
N0926	091293020	PUCKETT JIMMY L & CORRINE M	2.00	\$	2,895.92	\$ 2,895.92
N0927	091293021	HAGSTROM DANIEL A & PATRICE P	2.00	\$	2,895.92	\$ 2,895.92
N0928	091293048	BATTEN MARGARET ETAL	2.00	\$	2,895.92	\$ 2,895.92
N0929	091296045	OHARA TIMOTHY R TRE ETAL	1.60	\$	2,316.74	\$ 2,316.74
N0930	091293049	HARTWIG RICHARD E TRE ETAL	2.00	\$	2,895.92	\$ 2,895.92
N0931	091296046	PELKEY JAMES L TRE ETAL	1.60	\$	2,316.74	\$ 2,316.74
N0932	091296003	RAMIREZ MARIA B	13.80	\$	31,760.95	\$ 31,760.95
N0933	091296049	AMBROSIO EMILIA ETCON	1.60	\$	2,316.74	\$ 2,316.74
N0934	091296048	SLOVER JOHN R & KRISTAL E	1.60	\$	2,316.74	\$ 2,316.74
N0935	091296047	ZIMMERER ROBERT J TRE ETAL	1.60	\$	2,316.74	\$ 2,316.74
N0936	091293059	WOLFE JAMES M & SANDRA L	2.00	\$	2,895.92	\$ 2,895.92
N0937	091293053	ROBINSON LANI S & DEBRA J	2.00	\$	2,895.92	\$ 2,895.92
N0938	091293054	JOHNSON CURTIS & DEBBIE	2.00	\$	2,895.92	\$ 2,895.92
N0939	091293055	METZ RALPH & CHERYL	2.00	\$	2,895.92	\$ 2,895.92
N0940	091293056	BECK CHAD J ETAL	2.00	\$	2,895.92	\$ 2,895.92
N0941	091293057	VANDERHOOFVEN HARRY A & KA	2.30	\$	3,330.31	\$ 3,330.31
N0942	091292048	WRIGHT LARRY W & PAMELA K	2.00	\$	2,895.92	\$ 2,895.92
N0943	091292033	PARKER DAVID C TRE ETAL	2.00	\$	2,895.92	\$ 2,895.92
N0944	091292034	BRAWNER TIMOTHY J & FRANCES L	2.00	\$	2,895.92	\$ 2,895.92
N0945	091292060	SIEGEL RACHEL N ETAL	2.30	\$	5,686.13	\$ 5,686.13
N0946	091292059	ARLT DAVID L & LORI M	2.00	\$	2,895.92	\$ 2,895.92
N0947	091292055	CANADA RICHARD A TRE	2.00	\$	2,895.92	\$ 2,895.92
N0948	091292058	MCLEAN DONALD J & DARLENE M	2.00	\$	2,895.92	\$ 2,895.92
N0949	091297015	HEARN RITA L HEIRS OF ETCON	1.60	\$	3,955.57	\$ 3,955.57
N0950	091292049	DIAZ RAUL & DIANA	2.00	\$	2,895.92	\$ 2,895.92
N0951	091292051	BROWNE PAULA TRE	4.60	\$	9,016.44	\$ 9,016.44
N0952	091297016	HEARN RITA L HEIRS OF ETCON	1.60	\$	3,955.57	\$ 3,955.57
N0953	091292052	WALSH DANA M HEIRS OF	2.00	\$	2,895.92	\$ 2,895.92
N0954	091292032	FELTON STEVEN M TRE ETAL	2.00	\$	2,895.92	\$ 2,895.92
N0955	091297017	RIDDLE GEORGE J TRE ETAL	1.60	\$	2,316.74	\$ 2,316.74
N0956	091292053	CONKLIN GARY & ELZA	2.00	\$	2,895.92	\$ 2,895.92
N0957	091297018	HEARN RITA L HEIRS OF ETCON	1.60	\$	3,955.57	\$ 3,955.57
N0958	091292061	SIEGEL RACHEL N ETAL	2.30	\$	5,686.13	\$ 5,686.13
N0959	091297019	DUNCAN ARMANDO V	1.60	\$	2,316.74	\$ 2,316.74
N0960	091292056	SHALEEN DENNIS K TRE ETAL	2.30	\$	3,330.31	\$ 3,330.31
N0961	091297009	WELLS STEPHEN C & BRIDGET C	1.60	\$	2,316.74	\$ 2,316.74
N0962	091292031	KANG MIN K & JESSICA Y	2.00	\$	2,895.92	\$ 2,895.92
N0963	091297008	ZIMMERER WILLIAM P TRE ETAL	1.60	\$	2,316.74	\$ 2,316.74
N0964	091292045	SCATTINI ELIZABETH L	2.00	\$	2,895.92	\$ 2,895.92
N0965	091297001	HERITAGE OAKS BANK	1.60	\$	2,316.74	\$ 2,316.74
N0966	091292001	DEBLAUW CHERYL	13.80	\$	34,116.77	\$ 34,116.77
N0967	091292050	BEASLEY THEODORE III ETAL	2.00	\$	2,895.92	\$ 2,895.92
N0968	091292006	MCKEE GLEN H & JAN A	2.00	\$	2,895.92	\$ 2,895.92
N0969	091292005	ARMOND ROBERT & JEANNETTE	2.00	\$	2,895.92	\$ 2,895.92
N0970	091292014	DELFIN JOSE JR ETAL	4.00	\$	5,791.84	\$ 5,791.84
N0971	091292062	SIEGEL RACHEL N ETAL	2.30	\$	5,686.13	\$ 5,686.13
N0972	091292040	GALETKA GLORIA TRE	2.30	\$	3,330.31	\$ 3,330.31
N0973	091292030	KRAETSCH JEFFERY S & ANGELA D	2.00	\$	2,895.92	\$ 2,895.92
N0974	091297002	KIUNKE JAMES & ERIN	1.60	\$	2,316.74	\$ 2,316.74
N0975	091297007	HEARN RITA L HEIRS OF ETCON	1.60	\$	3,955.57	\$ 3,955.57

**Assessment District No. 2012-1  
(Supplemental Water Project)  
Nipomo Community Services District  
ASSESSMENT ROLL  
ZONE A  
Nipomo Community Services District  
Printed on 5/2/2012**

ASSMNT NO	APN	PROPERTY OWNER	BU ASSIGN	PROPOSED ASSESSMENT AS			
				PRELIMINARILY APPROVED	FINAL ASSESSMENT AS CONFIRMED		
N0976	091292022	ONSOIEN EARLING	2.00	\$	2,895.92	\$	2,895.92
N0977	091292057	ARLT ANNE E HEIRS OF ETAL	2.00	\$	2,895.92	\$	2,895.92
N0978	091292063	SIEGEL RACHEL N ETAL	2.30	\$	5,686.13	\$	5,686.13
N0979	091292041	BLACKBURN GEORGE L TRE ETAL	2.00	\$	2,895.92	\$	2,895.92
N0980	091292019	PECK BEVERLY K	2.00	\$	2,895.92	\$	2,895.92
N0981	091292018	BROWN KERRY L ETAL	2.00	\$	2,895.92	\$	2,895.92
N0982	091297006	COLEMAN ELIJAH & DEBRALEE	1.60	\$	2,316.74	\$	2,316.74
N0983	091292037	BYRD MARVIN E JR & LORI	2.00	\$	2,895.92	\$	2,895.92
N0984	091292029	HAYES MARK	2.00	\$	2,895.92	\$	2,895.92
N0985	091297005	BAPTISTA PATRICIA L TRE ETAL	1.00	\$	1,447.96	\$	1,447.96
N0986	091297004	MOIR MICHAEL B & MARIAN J	1.60	\$	2,316.74	\$	2,316.74
N0987	091297003	ARMSTRONG CRAIG W TRE ETAL	1.60	\$	2,316.74	\$	2,316.74
N0988	091292047	JOHANNESSEN FRED & CATHERINE	2.00	\$	2,895.92	\$	2,895.92
N0989	091292015	HAYES GARY E	2.00	\$	2,895.92	\$	2,895.92
N0990	091292028	DAVIS BRUCE R & CATHY	2.00	\$	2,895.92	\$	2,895.92
N0991	091292038	MEYER EARL A HEIRS OF ETAL	2.00	\$	2,895.92	\$	2,895.92
N0992	091292016	VALDEZ MANUEL C	1.00	\$	1,447.96	\$	1,447.96
N0993	091292064	NOVAK CIPORA TRE	2.00	\$	2,895.92	\$	2,895.92
N0994	091292042	WILDING KATHLEEN J	2.00	\$	2,895.92	\$	2,895.92
N0995	091233001	RADER DONALD P & SUSAN M	2.00	\$	2,895.92	\$	2,895.92
N0996	091421040	FOLEY MICHAEL P TRE ETAL	2.00	\$	2,895.92	\$	2,895.92
N0997	091421059	ROMO JOSE DJ TRE	2.00	\$	2,895.92	\$	2,895.92
N0998	091233029	HIRASE SANDRA L	2.00	\$	2,895.92	\$	2,895.92
N0999	091421058	CARTER RAYMONT J & SHELLEY L	2.00	\$	2,895.92	\$	2,895.92
N1000	091233027	KOTT RICHARD W & ERIN J	2.00	\$	2,895.92	\$	2,895.92
N1001	091233028	FLORES DENNIS J TRE ETAL	2.00	\$	2,895.92	\$	2,895.92
N1002	091421049	BERES BRIAN N TRE ETAL	2.00	\$	2,895.92	\$	2,895.92
N1003	091421002	MOSS THOMAS P HEIRS OF ETUX	2.00	\$	2,895.92	\$	2,895.92
N1004	091421003	EMERSON MARGARET A ETAL	2.00	\$	2,895.92	\$	2,895.92
N1005	091233030	HACKETT GARY J TRE ETAL	2.00	\$	2,895.92	\$	2,895.92
N1006	091421057	NORDWALL GRANT S & JAN C	2.00	\$	2,895.92	\$	2,895.92
N1007	091421019	BOETCHER LARRY K TRE ETAL	2.00	\$	2,895.92	\$	2,895.92
N1008	091233002	FORST STEVEN D TRE ETAL	2.00	\$	2,895.92	\$	2,895.92
N1009	091293045	MOBRAATEN RICHARD C & RAE E	2.00	\$	2,895.92	\$	2,895.92
N1010	091293050	BRAVO VINCENT C TRE ETAL	2.00	\$	2,895.92	\$	2,895.92
N1011	091293051	WILCOX JUDY A	2.00	\$	2,895.92	\$	2,895.92
N1012	091293058	MARTINEZ J C TRE ETAL	2.00	\$	2,895.92	\$	2,895.92
N1013	091293052	FREEDMAN ROBERT D & CHERYL S	2.00	\$	2,895.92	\$	2,895.92
N1014	091322002	MARQUEZ JOSEPH & MICHIALE	2.00	\$	2,895.92	\$	2,895.92
N1015	091322060	WHITESTINE REIKO TRE ETAL	2.00	\$	2,895.92	\$	2,895.92
N1016	091322050	OHALLORAN JOSEPH K TRE ETAL	2.00	\$	2,895.92	\$	2,895.92
N1017	091322055	WILKINS GEORGE E TRE ETAL	2.00	\$	2,895.92	\$	2,895.92
N1018	091322065	GRAVES BILLIE R & ANN C	2.00	\$	2,895.92	\$	2,895.92
N1019	091322040	HUGHES JOHN M & SANDRA J	2.00	\$	2,895.92	\$	2,895.92
N1020	091322042	MARQUEZ JOSEPH & MICHIALE	2.00	\$	2,895.92	\$	2,895.92
N1021	091322061	COOLS LAWRENCE E TRE ETAL	2.00	\$	2,895.92	\$	2,895.92
N1022	091322074	MARQUEZ JOE & MICHIALE	1.60	\$	2,316.74	\$	2,316.74
N1023	091322073	MARQUEZ JOE & MICHIALE	2.30	\$	5,686.13	\$	5,686.13
N1024	091322056	SHEPARD WALLACE R TRE ETAL	2.00	\$	2,895.92	\$	2,895.92
N1025	091322051	GALLUZZO KARL H TRE ETAL	4.80	\$	6,950.21	\$	6,950.21
N1026	091322083	HARDESTY JAMES & JEANNIE	2.00	\$	2,895.92	\$	2,895.92
N1027	091322082	HARDESTY JAMES & JEANNIE	1.00	\$	2,472.23	\$	2,472.23
N1028	091322062	VANDERWALL HOWARD TRE ETAL	2.00	\$	2,895.92	\$	2,895.92
N1029	091322066	MARTIN TIMOTHY J & NANCY L	2.00	\$	2,895.92	\$	2,895.92
N1030	091322057	LOWRY ROBERT G TRE ETAL	2.00	\$	2,895.92	\$	2,895.92
N1031	091322044	SESTO JOSEPH E & SANDEE L	2.00	\$	2,895.92	\$	2,895.92
N1032	091322047	LUCERO THOMAS J TRE ETAL	2.00	\$	2,895.92	\$	2,895.92
N1033	091322052	REINEKE MICHAEL L TRE ETAL	2.00	\$	2,895.92	\$	2,895.92
N1034	091322063	WRIGHT VIRGINIA J TRE	2.00	\$	2,895.92	\$	2,895.92
N1035	091322058	BRACKETT RUTH E TRE ETAL	2.00	\$	2,895.92	\$	2,895.92
N1036	091322048	PORTER WANDA TRE ETAL	2.00	\$	2,895.92	\$	2,895.92
N1037	091322053	CROMPE CHRISTOPHER	2.00	\$	2,895.92	\$	2,895.92
N1038	091322070	GREBISZ MARY D	2.00	\$	2,895.92	\$	2,895.92
N1039	091325051	WISE BROOKS W & KATHERINE G	2.00	\$	2,895.92	\$	2,895.92
N1040	091322069	LOTT GERALDINE TRE ETAL	2.00	\$	2,895.92	\$	2,895.92



**Assessment District No. 2012-1  
(Supplemental Water Project)  
Nipomo Community Services District  
ASSESSMENT ROLL  
ZONE A  
Nipomo Community Services District  
Printed on 5/2/2012**

ASSMNT NO	APN	PROPERTY OWNER	BU ASSIGN	PROPOSED ASSESSMENT AS			
				PRELIMINARILY APPROVED	FINAL ASSESSMENT AS CONFIRMED		
N1041	091322064	CARLSON NANCY M TRE	2.00	\$	2,895.92	\$	2,895.92
N1042	091322039	CHANDLER MARCIE E	2.00	\$	2,895.92	\$	2,895.92
N1043	091322072	HASCALL BRIAN G & BRENDA J	2.00	\$	2,895.92	\$	2,895.92
N1044	091322038	FLAGSTAR BANK FSB	2.00	\$	2,895.92	\$	2,895.92
N1045	091322049	LARA RICHARD T	2.30	\$	3,330.31	\$	3,330.31
N1046	091322054	HENBURY JUDY	2.00	\$	2,895.92	\$	2,895.92
N1047	091322071	ERICKSON TODD S & SUSAN K	2.00	\$	2,895.92	\$	2,895.92
N1048	091325002	ELLIS JEFF & KATHRYN	4.60	\$	9,323.72	\$	9,323.72
N1049	091325039	KAUFFAMN ROBERT J TRE ETAL	2.00	\$	2,895.92	\$	2,895.92
N1050	091325055	GUZMAN CARLOS	2.00	\$	2,895.92	\$	2,895.92
N1051	091322075	BRAUN GREGORY V & PATRICIA A	2.00	\$	2,895.92	\$	2,895.92
N1052	091322029	HALACKA WILLIAM J & PAULINE A	2.00	\$	2,895.92	\$	2,895.92
N1053	091322034	LA SALLE FRANK C & RASHELL J	2.00	\$	2,895.92	\$	2,895.92
N1054	091322033	WERNEKE COLLEEN J	2.00	\$	2,895.92	\$	2,895.92
N1055	091421079	MEKO MICHAEL D TRE ETAL	2.00	\$	2,895.92	\$	2,895.92
N1056	091283004	KAIN W MICHAEL TRE ETAL	2.30	\$	3,330.31	\$	3,330.31
N1057	091283005	BELL JEFFREY T & KELLI P	0.00	\$	-	\$	-
N1058	091283008	MARTINEZ ARTURO	2.30	\$	3,330.31	\$	3,330.31
N1059	091283060	BARLOGIO JOHN J JR TRE ETAL	2.30	\$	3,330.31	\$	3,330.31
N1060	091283061	KEATON MITZI S	2.30	\$	3,330.31	\$	3,330.31
N1061	091283062	DANA BRENDA F TRE	2.30	\$	3,330.31	\$	3,330.31
N1062	091283006	MACDOWELL MICHAEL B TRE ETAL	0.00	\$	-	\$	-
N1063	091283007	TATARIAN NICHOLAS J TRE ETAL	0.00	\$	-	\$	-
N1064	091283009	SLY ERVIN L TRE	0.00	\$	-	\$	-
N1065	091421009	GLOECKLER MICHAEL R & ANGELA M	2.00	\$	2,895.92	\$	2,895.92
N1066	091421012	RALSTON LAWRENCE A & ELLEN S	2.00	\$	2,895.92	\$	2,895.92
N1067	091421041	ALKIRE LAWRENCE W TRE ETAL	2.00	\$	2,895.92	\$	2,895.92
N1068	091421087	KING JAMES M & PAMELA K	2.00	\$	2,895.92	\$	2,895.92
N1069	091233003	SHAFFER STEPHEN M & SARA E ETAL	2.00	\$	2,895.92	\$	2,895.92
N1070	091421008	HOVING GARY & CRYSTAL	2.00	\$	2,895.92	\$	2,895.92
N1071	091421013	FRICIA RUSSELL S	2.00	\$	2,895.92	\$	2,895.92
N1072	091421004	OHENLEY DON & CONNIE	2.00	\$	2,895.92	\$	2,895.92
N1073	091421020	VANSCYOC FRED & BELINDA	2.00	\$	2,895.92	\$	2,895.92
N1074	091421050	BROWN JAMES C & ANN E	2.00	\$	2,895.92	\$	2,895.92
N1075	091421017	OWEN BARBARA M	2.00	\$	2,895.92	\$	2,895.92
N1076	091233023	JACKSON HELEN R	2.00	\$	2,895.92	\$	2,895.92
N1077	091421042	RUGG GARY M & KIMBERLY	2.00	\$	2,895.92	\$	2,895.92
N1078	091233026	MATTI HINRI	2.00	\$	2,895.92	\$	2,895.92
N1079	091233025	DIAZ ALFONSO JR	2.00	\$	2,895.92	\$	2,895.92
N1080	091233024	LEDESMA MARTIN TRE ETAL	2.00	\$	2,895.92	\$	2,895.92
N1081	091421007	CAPANNA MICHAEL TRE ETAL	2.00	\$	2,895.92	\$	2,895.92
N1082	091421014	YEAKEL BILL M	2.00	\$	2,895.92	\$	2,895.92
N1083	091233004	ROCHA ANNA R	2.00	\$	2,895.92	\$	2,895.92
N1084	091421043	BREWSTER MICHAEL L & ERICKA A	2.00	\$	2,895.92	\$	2,895.92
N1085	091421088	PADUGANAN DENNIS A	2.00	\$	2,895.92	\$	2,895.92
N1086	091421051	BAILEY ALAN D TRE ETAL	2.00	\$	2,895.92	\$	2,895.92
N1087	091421005	PARK KWANG W & MELISSA H	2.00	\$	2,895.92	\$	2,895.92
N1088	091233005	VIERHEILIG LAWRENCE TRE ETAL	2.00	\$	2,895.92	\$	2,895.92
N1089	091421021	BARRETTE KENNETH R & MARY	2.00	\$	2,895.92	\$	2,895.92
N1090	091421006	BRITTON PATRICIA A	2.00	\$	2,895.92	\$	2,895.92
N1091	091421015	HAWES JOHN R TRE ETAL	2.00	\$	2,895.92	\$	2,895.92
N1092	091421016	BUCHERT CHARLES I & MA	2.00	\$	2,895.92	\$	2,895.92
N1093	091233021	PECEN MICHAEL S & DIANE	2.00	\$	2,895.92	\$	2,895.92
N1094	091233019	HUGUENARD ROBERT E & LINDA L	2.00	\$	2,895.92	\$	2,895.92
N1095	091233020	BELLOWS JAMES L & BARBARA R	2.00	\$	2,895.92	\$	2,895.92
N1096	091233022	HOFFMAN CALVIN J & CARNEY M	2.00	\$	2,895.92	\$	2,895.92
N1097	091421044	GRIBBEN KENNETH R & ROZALYN J	2.00	\$	2,895.92	\$	2,895.92
N1098	091233006	KOCH MICHAEL TRE ETAL	2.00	\$	2,895.92	\$	2,895.92
N1099	091421052	AYERLE JOHN C & BARBARA L	2.00	\$	2,895.92	\$	2,895.92
N1100	091421022	FULLER BRADFORD W TRE ETAL	2.30	\$	3,330.31	\$	3,330.31
N1101	091421031	SCHWIND MARK E & HELEN S	2.30	\$	3,330.31	\$	3,330.31
N1102	091421032	ALANIS FELIX TRE ETAL	2.00	\$	2,895.92	\$	2,895.92
N1103	091421064	SOMMERFIELD RONALD C TRE ETAL	2.00	\$	2,895.92	\$	2,895.92
N1104	091233007	GELLO DANIEL & DENNISE	2.00	\$	2,895.92	\$	2,895.92
N1105	091421023	HOUGHTON JAMES S TRE ETAL	2.00	\$	2,895.92	\$	2,895.92

**Assessment District No. 2012-1  
(Supplemental Water Project)  
Nipomo Community Services District  
ASSESSMENT ROLL  
ZONE A  
Nipomo Community Services District  
Printed on 5/2/2012**

ASSMNT NO	APN	PROPERTY OWNER	BU ASSIGN	PROPOSED ASSESSMENT AS		
				PRELIMINARILY APPROVED	FINAL ASSESSMENT AS CONFIRMED	
N1106	091421030	RUDE CRAIG A & DONNA	2.00	\$	2,895.92	\$ 2,895.92
N1107	091421063	WEAVER DENNIS J TRE ETAL	2.00	\$	2,895.92	\$ 2,895.92
N1108	091421033	TROUTMAN RICHARD III & M	2.00	\$	2,895.92	\$ 2,895.92
N1109	091233015	PENNINGROTH KENT & CAMILLE	2.00	\$	2,895.92	\$ 2,895.92
N1110	091233018	ROBERTS RONALD M & GAIL T	2.00	\$	2,895.92	\$ 2,895.92
N1111	091233017	WELBOURN JOHN T TRE ETAL	2.00	\$	2,895.92	\$ 2,895.92
N1112	091421053	BIRD DARREN & KIRSTEN A	2.00	\$	2,895.92	\$ 2,895.92
N1113	091421045	MASS JOHN J & DEE A	2.00	\$	2,895.92	\$ 2,895.92
N1114	091233016	DIGGINS STEPHEN A & BARBARA L	2.00	\$	2,895.92	\$ 2,895.92
N1115	091421047	COBB RANDY M TRE ETAL	2.00	\$	2,895.92	\$ 2,895.92
N1116	091233008	MINOR SCOTT L & TRACY D	2.00	\$	2,895.92	\$ 2,895.92
N1117	091421024	JOHNSON DONALD H TRE ETAL	2.00	\$	2,895.92	\$ 2,895.92
N1118	091421029	VANMUYSEN MICHAEL & GLORIA J	2.00	\$	2,895.92	\$ 2,895.92
N1119	091421062	TOUEY BRIAN W TRE ETAL	2.00	\$	2,895.92	\$ 2,895.92
N1120	091421034	KEIFER SHIRLEY H TRE	2.00	\$	2,895.92	\$ 2,895.92
N1121	091233009	BAPTISTA DANIEL R ETAL	2.00	\$	2,895.92	\$ 2,895.92
N1122	091421061	ALLEN WILLIAM H TRE ETAL	2.00	\$	2,895.92	\$ 2,895.92
N1123	091421025	HIGH CHARLES E TRE ETAL	2.00	\$	2,895.92	\$ 2,895.92
N1124	091421028	ROMERO JOE R TRE ETAL	2.00	\$	2,895.92	\$ 2,895.92
N1125	091421035	LEHMKUHL MICHAEL & KATHY	2.00	\$	2,895.92	\$ 2,895.92
N1126	091233011	KING STEVE & KATIE L	2.00	\$	2,895.92	\$ 2,895.92
N1127	091233012	VELEK ROBERT B TRE	2.00	\$	2,895.92	\$ 2,895.92
N1128	091233013	WAUGAMAN KAREN L	2.00	\$	2,895.92	\$ 2,895.92
N1129	091233014	FOSTER RONALD J & NANCY A	2.00	\$	2,895.92	\$ 2,895.92
N1130	091421054	PARK TAE H & GINA S	2.00	\$	2,895.92	\$ 2,895.92
N1131	091421048	DELZEIT R DENNIS TRE ETAL	2.00	\$	2,895.92	\$ 2,895.92
N1132	091421046	ELLIS RAYMOND H TRE ETAL	2.00	\$	2,895.92	\$ 2,895.92
N1133	091233010	ORR MICHAEL A & ANDRIA D	2.00	\$	2,895.92	\$ 2,895.92
N1134	091421060	MASON THOMAS TRE ETAL	2.00	\$	2,895.92	\$ 2,895.92
N1135	091421026	CHAIREZ GERARDO & ALICIA	2.00	\$	2,895.92	\$ 2,895.92
N1136	091421027	WHITTLE JOHN K & KRISTI	2.00	\$	2,895.92	\$ 2,895.92
N1137	091421036	SANTOYO DENISE M TRE	2.00	\$	2,895.92	\$ 2,895.92
N1138	091283013	MESA MUTUAL WATER	0.00	\$	-	\$ -
N1139	091430020	DINARDI DEBBIE	2.00	\$	2,895.92	\$ 2,895.92
N1140	091430038	LOEW CHARLES F & ELIZABETH G	2.00	\$	2,895.92	\$ 2,895.92
N1141	091284024	ASLANIDID KIM E	4.60	\$	-	\$ 9,016.44
N1142	091430074	LARSON DAVID L & KATHY M	2.00	\$	2,895.92	\$ 2,895.92
N1143	091283048	FORD RICHARD T TRE ETAL	2.00	\$	2,895.92	\$ 2,895.92
N1144	091430039	FOSTER TREVOR J & JENNIFER A	2.00	\$	2,895.92	\$ 2,895.92
N1145	091283049	RUIZ ALFREDO & ROSA A	2.00	\$	2,895.92	\$ 2,895.92
N1146	091283050	DOLAN THOMAS J TRE ETAL	2.00	\$	2,895.92	\$ 2,895.92
N1147	091283051	MONROE RICHARD TRE ETAL	2.30	\$	3,330.31	\$ 3,330.31
N1148	091430037	BEVILL JAMES E & SHERI L	2.00	\$	2,895.92	\$ 2,895.92
N1149	091430021	KRUEGER ARTHUR G & PATRICIA D	2.00	\$	2,895.92	\$ 2,895.92
N1150	091283063	DANA BRENDA F TRE	2.30	\$	5,686.13	\$ 5,686.13
N1151	091430073	GALE DAVID TRE ETAL	2.00	\$	2,895.92	\$ 2,895.92
N1152	091283016	SANTOS EUGENE G TRE ETAL	0.00	\$	-	\$ -
N1153	091430040	BRUNO JOSEPH L & MILDRED L	2.00	\$	2,895.92	\$ 2,895.92
N1154	091430036	KASSON RUSSELL A TRE ETAL	2.00	\$	2,895.92	\$ 2,895.92
N1155	091430022	ARGUILLA NESTOR A & IRMA I	2.00	\$	2,895.92	\$ 2,895.92
N1156	091283018	WITCHER RANDALL V & JAYME L	0.00	\$	-	\$ -
N1157	091283053	ANDREWS DOUG & KIM	2.00	\$	2,895.92	\$ 2,895.92
N1158	091430072	MORENO SHIRLEY A	2.00	\$	2,895.92	\$ 2,895.92
N1159	091430041	OZZIMO MARK T & ANNE	2.00	\$	2,895.92	\$ 2,895.92
N1160	091430035	ALLEN PHILLIP A & DEBORAH L	2.00	\$	2,895.92	\$ 2,895.92
N1161	091283076	MALDONADO ROXANA	2.00	\$	2,895.92	\$ 2,895.92
N1162	091430023	BARCLAY ROBERT B	2.00	\$	2,895.92	\$ 2,895.92
N1163	091283072	KRICHEVSKY THOR A	2.00	\$	2,895.92	\$ 2,895.92
N1164	091283020	EVERLING RITA & RODNEY	0.00	\$	-	\$ -
N1165	091283054	EVERLING RODNEY & RITA	2.00	\$	2,895.92	\$ 2,895.92
N1166	091430071	BLAND GREGORY	2.00	\$	2,895.92	\$ 2,895.92
N1167	091430034	GARCIA VICTOR S TRE ETAL	2.00	\$	2,895.92	\$ 2,895.92
N1168	091430042	ARAKI-KAWAGUCHI MICHAEL TRE ETAL	2.00	\$	2,895.92	\$ 2,895.92
N1169	091283075	MARANGI CHRISTIE & ERIK R	2.00	\$	2,895.92	\$ 2,895.92
N1170	091430024	AGIN TERRY TRE ETAL	2.00	\$	2,895.92	\$ 2,895.92

**Assessment District No. 2012-1  
(Supplemental Water Project)  
Nipomo Community Services District  
ASSESSMENT ROLL  
ZONE A  
Nipomo Community Services District  
Printed on 5/2/2012**

ASSMNT NO	APN	PROPERTY OWNER	BU ASSIGN	PROPOSED ASSESSMENT AS		FINAL
				PRELIMINARILY APPROVED	ASSESSMENT AS CONFIRMED	
N1171	091421078	MYRICK RANDALL T TRE	2.00	\$	2,895.92	\$ 2,895.92
N1172	091421076	SHAMPAIN DAVID S ETUX	2.00	\$	2,895.92	\$ 2,895.92
N1173	091421077	FERNANDEZ FRANCISCO & HORTENCIA	2.00	\$	2,895.92	\$ 2,895.92
N1174	091421080	FULLER RICHARD C & SANDRA L	2.00	\$	2,895.92	\$ 2,895.92
N1175	091325056	PETERSON JACK G & MELISSA A	2.00	\$	2,895.92	\$ 2,895.92
N1176	091322028	SCHLEIFER NATHAN D ETUX	2.00	\$	2,895.92	\$ 2,895.92
N1177	091322017	BILL EDWIN R & HAZEL L	2.00	\$	2,895.92	\$ 2,895.92
N1178	091322036	MARANGI RICHARD J & MARION L	2.00	\$	2,895.92	\$ 2,895.92
N1179	091322030	MARTIN THOMAS S TRE ETAL	2.00	\$	2,895.92	\$ 2,895.92
N1180	091295001	HUFFMAN RAND E TRE ETAL	2.00	\$	2,895.92	\$ 2,895.92
N1181	091295002	DELL RICHARD G TRE ETAL	2.00	\$	2,895.92	\$ 2,895.92
N1182	091295003	GANOTES JAMES T & CHARLENE A	2.00	\$	2,895.92	\$ 2,895.92
N1183	091295004	HOWELL JAMES D & JM	2.00	\$	2,895.92	\$ 2,895.92
N1184	091295005	BRINE GERALD T TRE	2.00	\$	2,895.92	\$ 2,895.92
N1185	091322081	FISH DAVID L & JULIE A	2.00	\$	2,895.92	\$ 2,895.92
N1186	091322015	PITTENGER JACK E & JANE A	2.00	\$	2,895.92	\$ 2,895.92
N1187	091322016	MACK KATHRYN L ETAL	2.00	\$	2,895.92	\$ 2,895.92
N1188	091322078	JAIME RICARDO R TRE ETAL	2.00	\$	2,895.92	\$ 2,895.92
N1189	091421084	MOORE JAMES & CAROLE	2.00	\$	2,895.92	\$ 2,895.92
N1190	091295006	WORSHAM JUNE C TRE ETAL	2.00	\$	2,895.92	\$ 2,895.92
N1191	091421081	NELSON D DEAN TRE ETAL	2.30	\$	5,686.13	\$ 5,686.13
N1192	091322080	HAWKINS ROBERT & PATRICIA	2.00	\$	2,895.92	\$ 2,895.92
N1193	091322031	WEBER FLOYD W & RACHELLE M	2.00	\$	2,895.92	\$ 2,895.92
N1194	091322025	RAMOS BENJAMIN C & CARMEN G	2.00	\$	2,895.92	\$ 2,895.92
N1195	091322077	TORRES RAUL	2.00	\$	2,895.92	\$ 2,895.92
N1196	091421083	FLORES ALFREDO & ANA M	2.00	\$	2,895.92	\$ 2,895.92
N1197	091421082	NELSON D DEAN & JOYCE A	2.00	\$	2,895.92	\$ 2,895.92
N1198	091295010	MORRIS HARVEY L TRE ETAL	2.00	\$	2,895.92	\$ 2,895.92
N1199	091295009	VILLANUEVA PETER M & REBECCA	2.00	\$	2,895.92	\$ 2,895.92
N1200	091295008	SHIMKO MARY K	2.00	\$	2,895.92	\$ 2,895.92
N1201	091295007	MONCUR PAUL G & SIBYLLE	2.00	\$	2,895.92	\$ 2,895.92
N1202	091421085	BAILEY MARVIN R TRE ETAL	2.00	\$	2,895.92	\$ 2,895.92
N1203	091322076	LODER MARGARET K TRE ETAL	2.00	\$	2,895.92	\$ 2,895.92
N1204	091322032	DODDS ROBERT B TRE ETAL	2.00	\$	2,895.92	\$ 2,895.92
N1205	091322022	COPLEY DAVID B	2.00	\$	2,895.92	\$ 2,895.92
N1206	091322079	MCGRANE JOHN F & BARBARA K	2.00	\$	2,895.92	\$ 2,895.92
N1207	091294019	KISS STEVE J & DIANE W	2.00	\$	2,895.92	\$ 2,895.92
N1208	091421074	PETERSON ALBERT W TRE ETAL	2.00	\$	2,895.92	\$ 2,895.92
N1209	091295024	SCHULTZ LORENE J TRE ETAL	1.60	\$	2,316.74	\$ 2,316.74
N1210	091421065	NICHOLS KENNETH S & GINA M	2.00	\$	2,895.92	\$ 2,895.92
N1211	091294031	CUNNINGHAM CHARLES J TRE ETAL	2.00	\$	2,895.92	\$ 2,895.92
N1212	091295023	MILLS JAMES M ETUX	2.00	\$	2,895.92	\$ 2,895.92
N1213	091294041	GUIOTON GLENDA L ETAL	2.00	\$	2,895.92	\$ 2,895.92
N1214	091294012	BRYAN DENNIS & DELORES	2.00	\$	2,895.92	\$ 2,895.92
N1215	091294020	KISS STEVE J & BURMA DW	0.00	\$	-	\$ -
N1216	091295025	HUBBELL ROBERT H TRE ETAL	1.60	\$	2,316.74	\$ 2,316.74
N1217	091421066	FRANCES GERALDINE TRE ETAL	2.00	\$	2,895.92	\$ 2,895.92
N1218	091294018	SMALL MAYNARD A TRE ETAL	9.20	\$	20,695.98	\$ 20,695.98
N1219	091421073	GEASLEN THOMAS A & DEBRA A	2.00	\$	2,895.92	\$ 2,895.92
N1220	091294033	ESPARZA JESSE R & KIMBERLY A	2.30	\$	3,330.31	\$ 3,330.31
N1221	091295022	CAPLEY GARY D & LORRAINE M	1.60	\$	2,316.74	\$ 2,316.74
N1222	091295030	RICHARD DEBLAUW CONSTRUCTION CO	0.00	\$	-	\$ -
N1223	091294037	HERNANDEZ ANITA C	2.00	\$	-	\$ 4,944.46
N1224	091295026	OWEN DOUGLAS E JR & SUSAN J	1.60	\$	2,316.74	\$ 2,316.74
N1225	091294042	DUBIN ERIC S ETAL	2.00	\$	4,944.46	\$ 4,944.46
N1226	091295021	NARAN PARIMAL R TRE ETAL	1.60	\$	2,316.74	\$ 2,316.74
N1227	091421067	MYER TIMOTHY R TRE ETAL	2.00	\$	2,895.92	\$ 2,895.92
N1228	091421072	DANIEL FRANK J JR & IRENE	2.00	\$	2,895.92	\$ 2,895.92
N1229	091294048	RODRIGUEZ LUIS A	2.00	\$	2,895.92	\$ 2,895.92
N1230	091294038	HERNANDEZ AURELIO M TRE ETAL	2.00	\$	2,895.92	\$ 2,895.92
N1231	091295012	GRAY REX M II ETUX	2.00	\$	2,895.92	\$ 2,895.92
N1232	091295027	ROJAS ALEJANDRO M & KELLY L	1.60	\$	2,316.74	\$ 2,316.74
N1233	091295011	WRAY JAMES D & FRANCENE B	2.00	\$	2,895.92	\$ 2,895.92
N1234	091294043	BREAULT TONEY TRE ETAL	2.00	\$	2,895.92	\$ 2,895.92
N1235	091421071	BOERSMA BRIAN H & KRISTIN M	2.00	\$	2,895.92	\$ 2,895.92

**Assessment District No. 2012-1  
(Supplemental Water Project)  
Nipomo Community Services District  
ASSESSMENT ROLL  
ZONE A  
Nipomo Community Services District  
Printed on 5/2/2012**

ASSMNT NO	APN	PROPERTY OWNER	BU ASSIGN	PROPOSED ASSESSMENT AS		FINAL
				PRELIMINARILY APPROVED	ASSESSMENT AS CONFIRMED	
N1236	091421068	JONES HERBERT G JR & JOSETTE A	2.00	\$	2,895.92	\$ 2,895.92
N1237	092121085	COUNTY OF SAN LUIS OBISPO (937)	1.00	\$	1,447.96	\$ 1,447.96
N1238	091294049	BROWN DOUGLAS C ETAL	2.00	\$	2,895.92	\$ 2,895.92
N1239	091294039	BARNETTE GLORIA C TRE ETAL	2.00	\$	2,895.92	\$ 2,895.92
N1240	091295013	GREELEAF KENNETH A ETUX	2.00	\$	2,895.92	\$ 2,895.92
N1241	091295028	DEBLAUW DUANE P & CHERYL D	6.90	\$	15,009.85	\$ 15,009.85
N1242	091421069	BUCHAN ALBERT C TRE ETAL	2.00	\$	2,895.92	\$ 2,895.92
N1243	091421070	CARDENAS JOAQUIN TRE ETAL	2.00	\$	2,895.92	\$ 2,895.92
N1244	091294044	AMES PAUL & XIMENA	2.00	\$	2,895.92	\$ 2,895.92
N1245	091294050	SCHWARTZ STEPHEN H & CAROL B	1.60	\$	2,316.74	\$ 2,316.74
N1246	091294040	FAOUR RIMON & REEM	2.00	\$	2,895.92	\$ 2,895.92
N1247	091295015	POWERS HAROLD J & ANNE E	2.00	\$	2,895.92	\$ 2,895.92
N1248	091295014	CHAVEZ GUSTAVO TRE ETAL	2.00	\$	2,895.92	\$ 2,895.92
N1249	091430078	SMITH CHARLES E & KELLY E	2.00	\$	2,895.92	\$ 2,895.92
N1250	091431001	RIPPY JOHN & NINA	2.00	\$	2,895.92	\$ 2,895.92
N1251	091430049	RIPTIDE 102 LLC	2.00	\$	2,895.92	\$ 2,895.92
N1252	091431004	LENKER DON H TRE ETAL	2.00	\$	2,895.92	\$ 2,895.92
N1253	091431005	BAASCH THOMAS J TRE ETAL	2.00	\$	2,895.92	\$ 2,895.92
N1254	091431007	PRATT CHARLES A	2.00	\$	2,895.92	\$ 2,895.92
N1255	091430077	STUART CYNTHIA A	2.30	\$	3,330.31	\$ 3,330.31
N1256	091431010	MARCELO LYDIA N & ROGER V	2.00	\$	2,895.92	\$ 2,895.92
N1257	091431015	JASON JOHN H & KATHY H	2.00	\$	2,895.92	\$ 2,895.92
N1258	091431011	SIMONS TAMMY TRE	2.00	\$	2,895.92	\$ 2,895.92
N1259	091431014	SULLIVAN MICHAEL J TRE ETAL	2.00	\$	2,895.92	\$ 2,895.92
N1260	091431002	DEVOE LESTER J TRE ETAL	2.00	\$	2,895.92	\$ 2,895.92
N1261	091431003	COLLINS EDWARD H TRE ETAL	2.00	\$	2,895.92	\$ 2,895.92
N1262	091431006	MAJEWSKI ALAN TRE ETAL	2.00	\$	2,895.92	\$ 2,895.92
N1263	091431008	WALTER WILLIAM TRE ETAL	2.00	\$	2,895.92	\$ 2,895.92
N1264	091430080	BROWN RICHARD L & REBECCA N	2.00	\$	2,895.92	\$ 2,895.92
N1265	091430051	BURUM NANCY V TRE	2.00	\$	2,895.92	\$ 2,895.92
N1266	091430075	VILLANUEVA LAURO & STACY	2.00	\$	2,895.92	\$ 2,895.92
N1267	091431009	SINGLETON SHAWN ETUX	2.00	\$	2,895.92	\$ 2,895.92
N1268	091431016	EBY EDWARD D TRE ETAL	2.00	\$	2,895.92	\$ 2,895.92
N1269	091431013	ALFORD MAURICE & LORAINE	2.00	\$	2,895.92	\$ 2,895.92
N1270	091431012	MOSES WALTER H & V JOANNE	2.00	\$	2,895.92	\$ 2,895.92
N1271	091431023	VICINENZO MAX C TRE ETAL	2.00	\$	2,895.92	\$ 2,895.92
N1272	091431017	SPECA TRACIE L	2.00	\$	2,895.92	\$ 2,895.92
N1273	091431021	FISKE CAREY	2.00	\$	2,895.92	\$ 2,895.92
N1274	091431020	RUST JOHN TRE ETAL	2.00	\$	2,895.92	\$ 2,895.92
N1275	091430055	SHEEHY CLAIRE C ETAL	2.00	\$	2,895.92	\$ 2,895.92
N1276	091430058	TUMBARELLO MICHAEL T & PATRICIA A	2.00	\$	2,895.92	\$ 2,895.92
N1277	091283046	MCPHERSON ROGER D TRE ETAL	0.00	\$	-	\$ -
N1278	091283047	BARNES RICHARD A TRE	2.30	\$	3,330.31	\$ 3,330.31
N1279	091283064	SMITH VERNON E III ETAL	2.30	\$	3,330.31	\$ 3,330.31
N1280	091283065	GREENE STEPHANIE	2.30	\$	3,330.31	\$ 3,330.31
N1281	091283066	DANA BRENDA F TRE	2.30	\$	3,330.31	\$ 3,330.31
N1282	091283034	MURPHY MICHAEL A & JUDY S ETAL	0.00	\$	-	\$ -
N1283	091283035	MURPHY MICHAEL A & JUDY S	2.30	\$	3,330.31	\$ 3,330.31
N1284	091283036	VANRYN PAUL & MARY	2.30	\$	3,330.31	\$ 3,330.31
N1285	091283032	LEMUS LUIS F JR & SALLY A	2.30	\$	3,330.31	\$ 3,330.31
N1286	091283037	HUSETH CRAIG A TRE	2.30	\$	3,330.31	\$ 3,330.31
N1287	091283038	RALPHS RONALD D & LINDA A	2.30	\$	3,330.31	\$ 3,330.31
N1288	091283031	NICHOLSON ROBERT	4.60	\$	9,323.72	\$ 9,323.72
N1289	091283041	ANDERSON SVEN	0.00	\$	-	\$ -
N1290	091283042	ANDERSEN HOLGER TRE ETAL	0.00	\$	-	\$ -
N1291	091283043	ANDERSEN HOLGER TRE ETAL	0.00	\$	-	\$ -
N1292	091283033	BROWN CHANTELE C	2.30	\$	3,330.31	\$ 3,330.31
N1293	091283039	GARL KEITH & KAREN E	2.30	\$	3,330.31	\$ 3,330.31
N1294	091283040	DEAN SALLY A	2.30	\$	3,330.31	\$ 3,330.31
N1295	091430070	SQUELLATI MARY	2.00	\$	2,895.92	\$ 2,895.92
N1296	091430033	MCHUGH ALAN & JACQUELYN	2.00	\$	2,895.92	\$ 2,895.92
N1297	091283058	NICHOL RICHARD E TRE ETAL	2.00	\$	2,895.92	\$ 2,895.92
N1298	091283073	KRICHEVSKY THOR A	2.00	\$	2,895.92	\$ 2,895.92
N1299	091283059	HERNANDEZ TIMOTEO & FLORENCIA	2.00	\$	2,895.92	\$ 2,895.92
N1300	091430044	EVERETT LARRY S & DONNA S	2.00	\$	2,895.92	\$ 2,895.92

**Assessment District No. 2012-1  
(Supplemental Water Project)  
Nipomo Community Services District  
ASSESSMENT ROLL  
ZONE A  
Nipomo Community Services District  
Printed on 5/2/2012**

ASSMNT NO	APN	PROPERTY OWNER	BU ASSIGN	PROPOSED ASSESSMENT AS		
				PRELIMINARILY APPROVED	FINAL ASSESSMENT AS CONFIRMED	
N1301	091283074	ARCHAMBEAULT RICHARD B & ANGELA	2.00	\$	2,895.92	\$ 2,895.92
N1302	091430025	BURKET STEPHEN E TRE ETAL	2.00	\$	2,895.92	\$ 2,895.92
N1303	091430069	CUTHBERT LORIN J & LOUISA M	2.00	\$	2,895.92	\$ 2,895.92
N1304	091430032	WADE THOMAS C & LAURA A	2.00	\$	2,895.92	\$ 2,895.92
N1305	091283024	DAVID JAMES M JR TRE ETAL	4.60	\$	9,323.72	\$ 9,323.72
N1306	091430045	CHERRY BOBBY J & BARBARA J	2.00	\$	2,895.92	\$ 2,895.92
N1307	091283056	ONESCHUCK VICTOR & TERESA J	4.60	\$	9,016.44	\$ 9,016.44
N1308	091283067	DANA BRENDA F TRE	2.30	\$	3,330.31	\$ 3,330.31
N1309	091430026	GANGLOFF JULIE B TRE	2.00	\$	2,895.92	\$ 2,895.92
N1310	091430068	LYON MARK A TRE ETAL	2.00	\$	2,895.92	\$ 2,895.92
N1311	091430031	MALONE DANIEL J TRE ETAL	2.00	\$	2,895.92	\$ 2,895.92
N1312	091430046	MORTENSEN EUGENE T & ANGELINA T	2.00	\$	2,895.92	\$ 2,895.92
N1313	091430027	EDIE RICHARD & CHERYL	2.00	\$	2,895.92	\$ 2,895.92
N1314	091430067	BERNARD DONALD G & ANNETTE G	2.00	\$	2,895.92	\$ 2,895.92
N1315	091430030	BONINO JOAN B TRE ETAL	2.00	\$	2,895.92	\$ 2,895.92
N1316	091283026	KLIMALA JOHN	6.90	\$	15,009.85	\$ 15,009.85
N1317	091283057	RITCHIE DAVID E & PATRICIA C	6.90	\$	15,009.85	\$ 15,009.85
N1318	091430028	CARROLL GREGORY P & JULIE R	2.00	\$	2,895.92	\$ 2,895.92
N1319	091430047	MURPHY SANTA MARIA 1 LLC	2.00	\$	2,895.92	\$ 2,895.92
N1320	091430029	HEMMERSBACH MARGOT TRE ETAL	2.00	\$	2,895.92	\$ 2,895.92
N1321	091430066	NICHOLAS DAVID V TRE ETAL	2.00	\$	2,895.92	\$ 2,895.92
N1322	091311014	CARROLL GISELLA L	2.00	\$	2,895.92	\$ 2,895.92
N1323	091311022	CARROLL GISELLA L	2.00	\$	2,895.92	\$ 2,895.92
N1324	091311016	GARCIA ROBERT C ETAL	2.00	\$	2,895.92	\$ 2,895.92
N1325	091311024	BLOOM SCOTT R ETAL	2.00	\$	2,895.92	\$ 2,895.92
N1326	091283044	FAIRBROTHER RUSSELL	4.60	\$	9,323.72	\$ 9,323.72
N1327	091283045	MANRIQUEZ COMMERCIAL REAL ESTATE LLC	4.60	\$	11,372.26	\$ 11,372.26
N1328	091283002	ANDERSON DAVID C TRE	4.60	\$	9,323.72	\$ 9,323.72
N1329	091283011	CRANFORD LYNN	2.30	\$	3,330.31	\$ 3,330.31
N1330	091311005	BLUM JOHN E TRE ETAL	2.30	\$	5,686.13	\$ 5,686.13
N1331	091311028	SILVA JESSE G & IRENE S	2.30	\$	3,330.31	\$ 3,330.31
N1332	091311007	ANDERSEN HOLGER TRE ETAL	0.00	\$	-	\$ -
N1333	091311015	WOLFF ELSE P	2.00	\$	2,895.92	\$ 2,895.92
N1334	091311023	CARRENO UBALDO & HEATHER H	2.00	\$	2,895.92	\$ 2,895.92
N1335	091313054	HAANPAA OLAVI	2.00	\$	4,944.46	\$ 4,944.46
N1336	091313052	HAANPAA OLAVI	2.00	\$	2,895.92	\$ 2,895.92
N1337	091313053	HAANPAA OLAVI	2.30	\$	5,686.13	\$ 5,686.13
N1338	091430056	WELLS DONALD R TRE ETAL	2.00	\$	2,895.92	\$ 2,895.92
N1339	091430057	CHENEY DAVID L TRE ETAL	2.00	\$	2,895.92	\$ 2,895.92
N1340	091431032	EBELING RUDY D TRE ETAL	2.00	\$	2,895.92	\$ 2,895.92
N1341	091431018	BLANCHARD DAVID L & KRISTINE M	2.00	\$	2,895.92	\$ 2,895.92
N1342	091431024	BRYANT KEVIN L & SANDEE R	2.00	\$	2,895.92	\$ 2,895.92
N1343	091431022	LEWIS RONALD B TRE	2.00	\$	2,895.92	\$ 2,895.92
N1344	091431019	DAURIO ALAN TRE ETAL	2.00	\$	2,895.92	\$ 2,895.92
N1345	091430059	SERKA PAUL M TRE ETAL	2.00	\$	2,895.92	\$ 2,895.92
N1346	091431030	KING MICHAEL F TRE ETAL	2.30	\$	3,330.31	\$ 3,330.31
N1347	091430064	LIECHTY STANLEY R & PAMELA G	2.00	\$	2,895.92	\$ 2,895.92
N1348	091431031	LAPUTZ JOHN S TRE ETAL	2.00	\$	2,895.92	\$ 2,895.92
N1349	091430063	CULVERSON WILLIAM E TRE ETAL	2.00	\$	2,895.92	\$ 2,895.92
N1350	091430061	COCKS ARTHUR W TRE ETAL	2.00	\$	2,895.92	\$ 2,895.92
N1351	091430060	MILLS WILLIAM G TRE ETAL	2.30	\$	3,330.31	\$ 3,330.31
N1352	091431028	SIMONSEN RICHARD N TRE ETAL	2.30	\$	3,330.31	\$ 3,330.31
N1353	091431026	RINEHART WILLIAM L TRE ETAL	2.00	\$	2,895.92	\$ 2,895.92
N1354	091431025	INKROTT MICHAEL H & KRISTEN K	2.00	\$	2,895.92	\$ 2,895.92
N1355	091431027	MYERS RONALD D TRE ETAL	2.00	\$	2,895.92	\$ 2,895.92
N1356	091431029	NESTER GREG	2.30	\$	3,330.31	\$ 3,330.31
N1357	091430062	JONES TRAVIS J & LISA A	2.00	\$	2,895.92	\$ 2,895.92
N1358	091313004	BRESCIA ANTHONY J TRE ETAL	1.60	\$	2,316.74	\$ 2,316.74
N1359	091313003	THIEL DIETER K & MARLIES	1.60	\$	2,316.74	\$ 2,316.74
N1360	091313002	WILKISON WARREN K TRE ETAL	1.60	\$	2,316.74	\$ 2,316.74
N1361	091313001	CORNETT JAMES L & LAURA Z	1.60	\$	2,316.74	\$ 2,316.74
N1362	091313005	GARDNER ARTHUR L TRE ETAL	1.60	\$	3,955.57	\$ 3,955.57
N1363	091313006	HOLLINGSEAD BLANCHE R	1.60	\$	2,316.74	\$ 2,316.74
N1364	091313049	COUNTY OF SAN LUIS OBISPO (937)	0.00	\$	-	\$ -
N1365	091313021	GADDIS DAN A TRE ETAL	1.60	\$	2,316.74	\$ 2,316.74

**Assessment District No. 2012-1  
(Supplemental Water Project)  
Nipomo Community Services District  
ASSESSMENT ROLL  
ZONE A  
Nipomo Community Services District  
Printed on 5/2/2012**

ASSMNT NO	APN	PROPERTY OWNER	BU ASSIGN	PROPOSED ASSESSMENT AS		FINAL
				PRELIMINARILY APPROVED	ASSESSMENT AS CONFIRMED	
N1366	091313022	LEMELLE MONICA	1.60	\$	2,316.74	\$ 2,316.74
N1367	091313023	FIRESTONE ROBERT S & MARY P	1.60	\$	2,316.74	\$ 2,316.74
N1368	091313007	ANGLIN EMMETT O JR TRE ETAL	1.60	\$	2,316.74	\$ 2,316.74
N1369	091313020	RIGGLE DAVID L TRE ETAL	1.60	\$	2,316.74	\$ 2,316.74
N1370	091313024	FREYTAG CHRISTOPHER H TRE ETAL	1.60	\$	2,316.74	\$ 2,316.74
N1371	091313019	VALENTE CHARLES G & CATHERINE A	1.60	\$	2,316.74	\$ 2,316.74
N1372	091313025	HANSEN JACK D TRE ETAL	1.60	\$	2,316.74	\$ 2,316.74
N1373	091313008	MINER PAUL A TRE ETAL	1.60	\$	2,316.74	\$ 2,316.74
N1374	091313026	KINCADE JOHN R & CANDACE A	1.60	\$	2,316.74	\$ 2,316.74
N1375	091313031	GENNOE SHELLY M	1.60	\$	2,316.74	\$ 2,316.74
N1376	091313032	GRUNWALD GERHARD J TRE ETAL	1.60	\$	2,316.74	\$ 2,316.74
N1377	091313018	MATUS MICHAEL A TRE ETAL	1.60	\$	2,316.74	\$ 2,316.74
N1378	091313030	AUTRY DAVID J & GIANNA M	1.60	\$	2,316.74	\$ 2,316.74
N1379	091313033	MINOR DAVID E TRE ETAL	1.60	\$	2,316.74	\$ 2,316.74
N1380	091313009	REIMERS GREGG A & LINDA A	1.60	\$	2,316.74	\$ 2,316.74
N1381	091313029	GONZALEZ ANDRES C TRE	1.60	\$	2,316.74	\$ 2,316.74
N1382	091313048	COUNTY OF SAN LUIS OBISPO (937)	0.00	\$	-	\$ -
N1383	091313017	GUTHRIE THOMAS H TRE ETAL	1.60	\$	2,316.74	\$ 2,316.74
N1384	091313034	GABRIELSON MICHAEL N TRE ETAL	1.60	\$	2,316.74	\$ 2,316.74
N1385	091313028	THUSE ANNE-LISE TRE	1.60	\$	2,316.74	\$ 2,316.74
N1386	091313027	WALLEY EDWARD & SHARON	1.60	\$	2,316.74	\$ 2,316.74
N1387	091313035	COLERA ANTHONY V	1.60	\$	2,316.74	\$ 2,316.74
N1388	091313039	PACIFIC CAPITAL BANK NA TRE ETAL	1.60	\$	2,316.74	\$ 2,316.74
N1389	091313010	BARBISAN PETER J TRE ETAL	1.60	\$	2,316.74	\$ 2,316.74
N1390	091313036	BOUCHER JOSEPH A TRE	1.60	\$	2,316.74	\$ 2,316.74
N1391	091313016	SOCCI ERNEST V ETUX	1.60	\$	2,316.74	\$ 2,316.74
N1392	091313037	MARKARIAN KEGHAM M	1.60	\$	2,316.74	\$ 2,316.74
N1393	091313040	VINT JAMES E TRE ETAL	1.60	\$	2,316.74	\$ 2,316.74
N1394	091313046	RAMOS GEORGE U TRE ETAL	1.60	\$	2,316.74	\$ 2,316.74
N1395	091313041	SARGEN MARC F & KIMBERLY D	1.60	\$	2,316.74	\$ 2,316.74
N1396	091313042	MENDEZ GEORGE L TRE ETAL	1.60	\$	2,316.74	\$ 2,316.74
N1397	091313038	RIPPEL GARY J	1.60	\$	2,316.74	\$ 2,316.74
N1398	091313045	JANOCKO THOMAS & GLADYS	1.60	\$	2,316.74	\$ 2,316.74
N1399	091313011	DOUDNA GREGORY N TRE ETAL	1.60	\$	2,316.74	\$ 2,316.74
N1400	091313015	DOMINIC JOE P TRE ETAL	1.60	\$	2,316.74	\$ 2,316.74
N1401	091313044	BRIDGMAN DANIEL D TRE ETAL	1.60	\$	2,316.74	\$ 2,316.74
N1402	091313047	COUNTY OF SAN LUIS OBISPO (937)	0.00	\$	-	\$ -
N1403	091313043	TORRES RAYMOND TRE ETAL	1.60	\$	2,316.74	\$ 2,316.74
N1404	091313014	MCMAHON SUZANNE & RAYMOND J	1.60	\$	2,316.74	\$ 2,316.74
N1405	091313012	E 4 M FAMILY LP	1.60	\$	2,316.74	\$ 2,316.74
N1406	091313050	COUNTY OF SAN LUIS OBISPO (937)	0.00	\$	-	\$ -
N1407	091313013	GOERINGER GARY P & DAWN M	1.60	\$	2,316.74	\$ 2,316.74
N1408	091325022	JEREMIASSEN THOMAS P TRE	6.00	\$	14,833.38	\$ 14,833.38
N1409	091325026	DAVEY LEROY & LUCILLE ETAL	2.00	\$	2,895.92	\$ 2,895.92
N1410	091325027	HOPKINS VAUGHAN A TRE ETAL	2.00	\$	3,330.31	\$ 2,895.92
N1411	091325025	FORD SCOTT & AMBER	2.00	\$	2,895.92	\$ 2,895.92
N1412	091325028	HENBURY JUDITH M TRE	2.00	\$	2,895.92	\$ 2,895.92
N1413	091325024	JW WILLIAMS FAMILY LTD PTP	2.00	\$	2,895.92	\$ 2,895.92
N1414	091325029	WADLE CURTIS L & MA T	2.00	\$	2,895.92	\$ 2,895.92
N1415	091325023	NILES ROGER K TRE ETAL	2.00	\$	2,895.92	\$ 2,895.92
N1416	091325019	SHROYER ROBIN J TRE ETAL	2.00	\$	2,895.92	\$ 2,895.92
N1417	091325030	NELSON GREGORY C & DIANA L	2.00	\$	2,895.92	\$ 2,895.92
N1418	090151017	LUCIA MAR UNIFIED SCH DISTR (995)	80.00	\$	115,836.80	\$ 115,836.80
N1419	090361016	JACKSON KENDALL R	1.00	\$	1,447.96	\$ 1,447.96
N1420	090361015	NAVARRO DAVID M & DOLORES T	1.00	\$	1,447.96	\$ 1,447.96
N1421	090361007	ARELLANES LOUELLA	1.00	\$	1,447.96	\$ 1,447.96
N1422	090362001	DAVISON DAVID	1.00	\$	1,447.96	\$ 1,447.96
N1423	090079014	CLARY DAVID E & ROSA M	1.00	\$	1,447.96	\$ 1,447.96
N1424	090079013	KESTLER CHRISTOPHER W & AIMEE E	1.00	\$	1,447.96	\$ 1,447.96
N1425	090079015	STODDARD THOMAS W & ANGELA A	1.00	\$	1,447.96	\$ 1,447.96
N1426	090079012	CONTINENTE DAVID J & LINDA K	1.00	\$	1,447.96	\$ 1,447.96
N1427	090079016	QUINN GARY R & PAMELA G	1.00	\$	1,447.96	\$ 1,447.96
N1428	090079011	MCDANIEL WILLIAM F & BARBARA E	1.00	\$	1,447.96	\$ 1,447.96
N1429	090079017	HUNT SEAN & VALERIE	1.00	\$	1,447.96	\$ 1,447.96
N1430	090079010	FLORES OLIVIA D	1.00	\$	1,447.96	\$ 1,447.96

**Assessment District No. 2012-1  
(Supplemental Water Project)  
Nipomo Community Services District  
ASSESSMENT ROLL  
ZONE A  
Nipomo Community Services District  
Printed on 5/2/2012**

ASSMNT NO	APN	PROPERTY OWNER	BU ASSIGN	PROPOSED ASSESSMENT AS			
				PRELIMINARILY APPROVED	FINAL ASSESSMENT AS CONFIRMED		
N1431	090079018	MOLINA EUSEBIO H & PATRICIA H	1.00	\$	1,447.96	\$	1,447.96
N1432	090079009	CARR JONATHAN D	1.00	\$	1,447.96	\$	1,447.96
N1433	090079053	SILVEIRA MARCUS R & LAURA H	1.00	\$	1,447.96	\$	1,447.96
N1434	090079019	FREGOSO TERESA	1.00	\$	1,447.96	\$	1,447.96
N1435	090079008	FRANKLIN JOHN	1.00	\$	1,447.96	\$	1,447.96
N1436	090079052	AGUILAR BENNY ETAL	1.00	\$	1,447.96	\$	1,447.96
N1437	090079020	COSSIN DEANN E	1.00	\$	1,447.96	\$	1,447.96
N1438	090079007	MARTINEZ CARLOS & MELISSA C	1.00	\$	1,447.96	\$	1,447.96
N1439	090079054	PORTZ THOMAS & JANIS	1.00	\$	1,447.96	\$	1,447.96
N1440	090079051	AMES CRAIG & KAREN L	1.00	\$	1,447.96	\$	1,447.96
N1441	090079006	SMILEY MICHAEL T	1.00	\$	1,447.96	\$	1,447.96
N1442	090079021	DUBOIS GEORGE E & MARY B	1.00	\$	1,447.96	\$	1,447.96
N1443	090079055	MILLER JEFFREY X & ARLEEN F	1.00	\$	1,447.96	\$	1,447.96
N1444	090079005	HESS RACHEL ETAL	1.00	\$	1,447.96	\$	1,447.96
N1445	090079050	ROSALES RICHARD A	1.00	\$	1,447.96	\$	1,447.96
N1446	090079056	DANA JON G & DESIREE L	1.00	\$	1,447.96	\$	1,447.96
N1447	090079022	BANK OF NEW YORK MELLON TRE ETAL	1.00	\$	1,447.96	\$	1,447.96
N1448	090079004	KLIPFEL RONALD D ETAL	1.00	\$	1,447.96	\$	1,447.96
N1449	090079049	VASQUEZ MICHAEL C & CRYSTAL D	1.00	\$	1,447.96	\$	1,447.96
N1450	090079057	THERIOT DENNIS S TRE ETAL	1.00	\$	1,447.96	\$	1,447.96
N1451	090079023	ZUBER WILLIAM L TRE ETAL	1.00	\$	1,447.96	\$	1,447.96
N1452	090361018	RICHARDS DAVID L & NANCY C	1.00	\$	1,447.96	\$	1,447.96
N1453	090079067	MANALO DANIEL ETAL	1.00	\$	1,447.96	\$	1,447.96
N1454	090079003	HEAP GHING V ETUX	1.00	\$	1,447.96	\$	1,447.96
N1455	090079048	ROSENBERG LEWIS TRE ETAL	1.00	\$	1,447.96	\$	1,447.96
N1456	090079058	HERMRECK DUSTIN M	1.00	\$	1,447.96	\$	1,447.96
N1457	090079024	ESTUDIANTE MARIO & RAQUEL	1.00	\$	1,447.96	\$	1,447.96
N1458	090361017	NEEL ANNA R A & MICHAEL A	1.00	\$	1,447.96	\$	1,447.96
N1459	090079068	ALCANTAR JAIME & LUZ T	1.00	\$	1,447.96	\$	1,447.96
N1460	090079047	WRIDE AARON T & SILVIA G	1.00	\$	1,447.96	\$	1,447.96
N1461	090079059	MURO DAVID A & URSULA	1.00	\$	1,447.96	\$	1,447.96
N1462	090079002	LAUREANO CYNTHIA R ETAL	1.00	\$	1,447.96	\$	1,447.96
N1463	090079025	SANTOYO KEITH	1.00	\$	1,447.96	\$	1,447.96
N1464	090079069	COSGROVE SHAWN R & LESLIE	1.00	\$	1,447.96	\$	1,447.96
N1465	090079066	LONDON JOHANNA	1.00	\$	1,447.96	\$	1,447.96
N1466	090361019	LANDER JOHN & PHYLLIS	1.00	\$	1,447.96	\$	1,447.96
N1467	090079046	RICE MARIAN M TRE	1.00	\$	1,447.96	\$	1,447.96
N1468	090079060	MCMILLAN JAMES R ETAL	1.00	\$	1,447.96	\$	1,447.96
N1469	090072005	CARRIAGE HOMES A CA CORP	0.00	\$	-	\$	-
N1470	090079026	EMERSON SEAN L & NICOLE J	1.00	\$	1,447.96	\$	1,447.96
N1471	090079065	TENNANT RUSSELL V & YOSHIE	1.00	\$	1,447.96	\$	1,447.96
N1472	090079070	LAVINE LC LIVING TRUST	1.00	\$	1,447.96	\$	1,447.96
N1473	090079001	EVANS KATIE L	1.00	\$	1,447.96	\$	1,447.96
N1474	090079045	BANK OF AMERICA NA	1.00	\$	1,447.96	\$	1,447.96
N1475	090361020	LANDER JOHN & PHYLLIS	2.00	\$	4,944.46	\$	4,944.46
N1476	090079027	CODORNIZ CARL M & PATRICIA L	1.00	\$	1,447.96	\$	1,447.96
N1477	090079064	SHAVER JUSTIN & SARAH	1.00	\$	1,447.96	\$	1,447.96
N1478	090079043	BURPEE BERNADETTE	1.00	\$	1,447.96	\$	1,447.96
N1479	090079071	VILLAPANIA CHRISTOPHER & SHAUNA	1.00	\$	1,447.96	\$	1,447.96
N1480	090079044	SMITH STEVEN D & LEANA L	1.00	\$	1,447.96	\$	1,447.96
N1481	090371015	GONZALEZ EVARISTO S TRE ETAL	1.00	\$	1,447.96	\$	1,447.96
N1482	090361021	CANO RAYMONDO & LUCY	1.00	\$	1,447.96	\$	1,447.96
N1483	090079063	FYSTRO ROBERT & ANDREA	1.00	\$	1,447.96	\$	1,447.96
N1484	090371016	CASTILLO ALICIA ETAL	1.00	\$	1,447.96	\$	1,447.96
N1485	090079042	FRANKLIN ROBERT G & MARIANNE L	1.00	\$	1,447.96	\$	1,447.96
N1486	090079089	VIVEROS CECILIO & LORENA	1.00	\$	1,447.96	\$	1,447.96
N1487	090079072	FAGUNDES MARIA L	1.00	\$	1,447.96	\$	1,447.96
N1488	090361024	KILPELAINEN JOHN R TRE ETAL	1.00	\$	1,447.96	\$	1,447.96
N1489	090079062	RADE WALLACE M & NANCY J ETAL	1.00	\$	1,447.96	\$	1,447.96
N1490	090371017	DOMINGO MILAGROS T TRE	1.00	\$	1,447.96	\$	1,447.96
N1491	090079028	WESTMORELAND REBECCA M ETCON	1.00	\$	1,447.96	\$	1,447.96
N1492	090079041	VANBEURDEN LEON & KATHLEEN	1.00	\$	1,447.96	\$	1,447.96
N1493	090079088	PARKER HOLLEE G & JOHN P	1.00	\$	1,447.96	\$	1,447.96
N1494	090079073	RODRIGUEZ JOSEPH A JR	1.00	\$	1,447.96	\$	1,447.96
N1495	090078011	SCHMIDT-MANCINI NIKKI J ETAL	1.00	\$	1,447.96	\$	1,447.96

**Assessment District No. 2012-1  
(Supplemental Water Project)  
Nipomo Community Services District  
ASSESSMENT ROLL  
ZONE A  
Nipomo Community Services District  
Printed on 5/2/2012**

ASSMNT NO	APN	PROPERTY OWNER	BU ASSIGN	PROPOSED ASSESSMENT AS			
				PRELIMINARILY APPROVED	FINAL ASSESSMENT AS CONFIRMED		
N1496	090361009	MCMULLEN ELLEN L	1.00	\$	1,447.96	\$	1,447.96
N1497	090371018	MANSERA SIMON N & MERCEDES R ETAL	1.00	\$	1,447.96	\$	1,447.96
N1498	090078010	GRAHEK MICHAEL	1.00	\$	1,447.96	\$	1,447.96
N1499	090079061	ROMERO ERNEST ETAL	1.00	\$	1,447.96	\$	1,447.96
N1500	090371013	SWANSON LEISA L TRE ETAL	1.00	\$	1,447.96	\$	1,447.96
N1501	090371058	MARSALEK VELMA D TRE ETAL	24.00	\$	59,333.52	\$	59,333.52
N1502	090371003	ABATTI JOYCE E TRE ETAL	1.00	\$	1,447.96	\$	1,447.96
N1503	090371014	ABATTI JANNA	1.00	\$	1,447.96	\$	1,447.96
N1504	090371012	MEIER WILMA M TRE	1.00	\$	1,447.96	\$	1,447.96
N1505	090371056	BRIONEZ JUVENITA	1.00	\$	1,447.96	\$	1,447.96
N1506	090372017	TROXELL CRAIG D & CANDENCE L	1.00	\$	1,447.96	\$	1,447.96
N1507	090372016	FEDERAL NATIONAL MORTGAGE ASSOC	1.00	\$	1,447.96	\$	1,447.96
N1508	090372026	CURRAN PATRICK R	1.00	\$	1,447.96	\$	1,447.96
N1509	090372025	DAY WILLIAM R & EMILY M	1.00	\$	1,447.96	\$	1,447.96
N1510	090372005	GRABIL LILLIAN P	1.00	\$	1,447.96	\$	1,447.96
N1511	090372024	RODRIGUEZ FLAVIO & YECTIVANI	1.00	\$	1,447.96	\$	1,447.96
N1512	090372023	QUARLES AARON & TRISHAWNA	1.00	\$	1,447.96	\$	1,447.96
N1513	090372011	CHAVEZ MARIA	1.00	\$	1,447.96	\$	1,447.96
N1514	090372022	ZEPEDA JOAQUIN & AMALIA	1.00	\$	1,447.96	\$	1,447.96
N1515	090372015	TAYLOR MICHAEL L & PATRICIA	1.00	\$	1,447.96	\$	1,447.96
N1516	090372009	RIDDERING BENJAMIN RL & SHANNON R	1.00	\$	1,447.96	\$	1,447.96
N1517	090372006	RAMOS RAMON S & MARIA ETAL	0.00	\$	-	\$	-
N1518	090372014	WEEKS LUCAS M & KRISTIN A	1.00	\$	1,447.96	\$	1,447.96
N1519	090082021	ANTHONY CHARLES E TRE ETAL	1.00	\$	1,447.96	\$	1,447.96
N1520	090372010	GARIBAY ADAN C	1.00	\$	1,447.96	\$	1,447.96
N1521	090372007	SILVA JUAN G & LUCILA G ETAL	1.00	\$	1,447.96	\$	1,447.96
N1522	090082020	PACHECO HENRY D TRE ETAL	1.00	\$	1,447.96	\$	1,447.96
N1523	090372012	CAMPOS ANTONIO & BERTHA	1.00	\$	1,447.96	\$	1,447.96
N1524	090082019	VAUGHAN MARK L	1.00	\$	1,447.96	\$	1,447.96
N1525	090372013	NICOLA NICHOLAS W & BILLIE J	1.00	\$	1,447.96	\$	1,447.96
N1526	090082018	SHETLEY PAUL R TRE	1.00	\$	1,447.96	\$	1,447.96
N1527	090082036	CANO RAMON A ETAL	1.00	\$	1,447.96	\$	1,447.96
N1528	090372008	SILVA FRANCISCO ETAL	1.00	\$	1,447.96	\$	1,447.96
N1529	090082017	MERINO JOSE J ETAL	1.00	\$	1,447.96	\$	1,447.96
N1530	090082045	LATTIMER ERNEST J III & JAMIE L	1.00	\$	1,447.96	\$	1,447.96
N1531	090082016	WELDON SANDRA L	1.00	\$	1,447.96	\$	1,447.96
N1532	090082043	PEREZ JUAN J ETAL	1.00	\$	1,447.96	\$	1,447.96
N1533	090082015	TORRES ISRAEL M HEIRS OF	1.00	\$	1,447.96	\$	1,447.96
N1534	090082046	NALL SCOTT E & LAURA M	1.00	\$	1,447.96	\$	1,447.96
N1535	090082014	POOLE CYNTHIA D	1.00	\$	1,447.96	\$	1,447.96
N1536	090082044	RIVERA FRANCISCO A & EDITH	1.00	\$	1,447.96	\$	1,447.96
N1537	090082013	STANTON ROY TRE ETAL	1.00	\$	1,447.96	\$	1,447.96
N1538	090085066	JOHNSON RITA R	1.00	\$	1,447.96	\$	1,447.96
N1539	090082047	TORRES ROLAND ETAL	1.00	\$	1,447.96	\$	1,447.96
N1540	090082012	COUNTY OF SAN LUIS OBISPO (937)	1.00	\$	1,447.96	\$	1,447.96
N1541	090085009	RODRIGUES JIMMY F SR & CATHERINE R	1.00	\$	1,447.96	\$	1,447.96
N1542	090082042	ARREOLA MOSES R	1.00	\$	1,447.96	\$	1,447.96
N1543	090085008	OXLEY JASON D	1.00	\$	1,447.96	\$	1,447.96
N1544	090082049	HERNANDEZ ALBERT C	1.00	\$	1,447.96	\$	1,447.96
N1545	090082011	HAASE EDWARD N	1.00	\$	1,447.96	\$	1,447.96
N1546	091326038	GROSS BRENT M & CAROL J	6.00	\$	8,687.76	\$	8,687.76
N1547	091326052	COAST TO COAST VENTURES LLC	3.00	\$	4,343.88	\$	4,343.88
N1548	091325020	BLACKFORD ARLENE M TRE	2.00	\$	2,895.92	\$	2,895.92
N1549	091325031	SCORE EUGENE D TRE ETAL	2.00	\$	2,895.92	\$	2,895.92
N1550	091326051	COAST TO COAST VENTURES LLC	3.00	\$	4,343.88	\$	4,343.88
N1551	091325045	DOMINIK RAYMOND B TRE ETAL	2.30	\$	5,686.13	\$	5,686.13
N1552	091325018	LIENEMANN LOREN & KATHLEEN ETAL	2.00	\$	2,895.92	\$	2,895.92
N1553	091325044	DOMINIK RAYMOND B TRE ETAL	2.30	\$	5,686.13	\$	5,686.13
N1554	091326048	PERRY ANN K & DAVID D	2.00	\$	2,895.92	\$	2,895.92
N1555	091325017	MENDEZ KEVIN TRE ETAL	2.00	\$	2,895.92	\$	2,895.92
N1556	091326054	FERRARI JOAN A TRE ETAL	3.00	\$	4,343.88	\$	4,343.88
N1557	091326047	BOUCHARD LAURENCE L & CAROLYN A	2.00	\$	2,895.92	\$	2,895.92
N1558	091326053	OROARK GARRY A TRE ETAL	3.00	\$	4,343.88	\$	4,343.88
N1559	091325047	MCINTOSH MICHAEL S & GRACE K	2.00	\$	2,895.92	\$	2,895.92
N1560	091325013	DEUTSCHE BANK NATIONAL TRUST CO TRE ETAL	2.00	\$	2,895.92	\$	2,895.92



**Assessment District No. 2012-1  
(Supplemental Water Project)  
Nipomo Community Services District  
ASSESSMENT ROLL  
ZONE A  
Nipomo Community Services District  
Printed on 5/2/2012**

ASSMNT NO	APN	PROPERTY OWNER	BU ASSIGN	PROPOSED ASSESSMENT AS			
				PRELIMINARILY APPROVED	FINAL ASSESSMENT AS CONFIRMED		
N1561	091325046	DOMINIK RAYMOND B TRE ETAL	2.30	\$	3,330.31	\$	3,330.31
N1562	091326043	SZPIKOWSKI WJ & ELIZABETH ETAL	2.00	\$	2,895.92	\$	2,895.92
N1563	091325012	GONZALES MIGUEL M & VANESSA NA	2.00	\$	2,895.92	\$	2,895.92
N1564	091326050	RODRIGUEZ LAWRENCE R TRE ETAL	2.30	\$	3,330.31	\$	3,330.31
N1565	091325015	STURGEON GREGORY C TRE ETAL	2.00	\$	2,895.92	\$	2,895.92
N1566	091325035	TEIXEIRA ADAM J & CATHERINE R	2.00	\$	2,895.92	\$	2,895.92
N1567	091326049	PETREE WANDA M TRE ETAL	2.00	\$	2,895.92	\$	2,895.92
N1568	091326044	WYCHE DENNIS L & SHARON L	2.00	\$	2,895.92	\$	2,895.92
N1569	091325036	STEVENS JEFF E	2.00	\$	2,895.92	\$	2,895.92
N1570	091326029	CENTNER RICHARD S	2.00	\$	2,895.92	\$	2,895.92
N1571	091325014	BRODBECK JOHN R TRE ETAL	2.00	\$	2,895.92	\$	2,895.92
N1572	091326032	KENNY JOSEPH A & MICHELLE	2.30	\$	5,686.13	\$	5,686.13
N1573	091325033	OSBORNE TERESA	2.00	\$	2,895.92	\$	2,895.92
N1574	091326045	HENRY PHILIP B JR TRE ETAL	2.00	\$	2,895.92	\$	2,895.92
N1575	091326028	ROSEN MARIA T TRE ETAL	2.00	\$	2,895.92	\$	2,895.92
N1576	091327074	NIPOMO SELF STORAGE LLC	0.50	\$	723.98	\$	723.98
N1577	091325040	GIRARD SUSAN J	2.00	\$	2,895.92	\$	2,895.92
N1578	091325011	NUZBACK MARY E TRE	2.00	\$	2,895.92	\$	2,895.92
N1579	091326025	WALSH SAMUEL W JR TRE ETAL	2.30	\$	3,330.31	\$	3,330.31
N1580	091326031	LARSEN JAMES F TRE ETAL	2.00	\$	2,895.92	\$	2,895.92
N1581	091325041	HART JASON & RICHELLE	2.00	\$	2,895.92	\$	2,895.92
N1582	091325034	ONLY WILLIAM M	2.00	\$	2,895.92	\$	2,895.92
N1583	091327039	GARNSEY EUGENE G TRE ETAL	2.00	\$	2,895.92	\$	2,895.92
N1584	091326030	STEPANIAN RICHARD J TRE ETAL	2.00	\$	2,895.92	\$	2,895.92
N1585	091326024	BEARD LOVELL L & BARBARA A	2.00	\$	2,895.92	\$	2,895.92
N1586	091327038	HOBSON ANTHONY R TRE ETAL	2.00	\$	2,895.92	\$	2,895.92
N1587	091325042	GARIBAY HUGO C TRE ETAL	2.00	\$	2,895.92	\$	2,895.92
N1588	091326021	STEINER JULIE M TRE ETAL	2.00	\$	2,895.92	\$	2,895.92
N1589	091326027	FITZPATRICK WILLIAM W TRE ETAL	2.00	\$	2,895.92	\$	2,895.92
N1590	091325043	BILLINGER THOMAS L & SUSAN K	2.00	\$	2,895.92	\$	2,895.92
N1591	091325059	CRANDALL DALE E	9.20	\$	20,695.98	\$	20,695.98
N1592	091327035	SWORDS JACK T TRE ETAL	2.00	\$	2,895.92	\$	2,895.92
N1593	091327040	WILCOX SUMMER	2.00	\$	2,895.92	\$	2,895.92
N1594	091326026	MITCHELL M JEAN	2.00	\$	2,895.92	\$	2,895.92
N1595	091326020	OROARK GARRY A & SHIRLEY M	2.00	\$	2,895.92	\$	2,895.92
N1596	091327034	BIGGER BRETT S ETUX	2.00	\$	2,895.92	\$	2,895.92
N1597	091327037	HELLER DALE V	2.00	\$	2,895.92	\$	2,895.92
N1598	091326019	OROARK GARRY A TRE ETAL	2.30	\$	3,330.31	\$	3,330.31
N1599	091326023	MANN CAROL J TRE ETAL	2.00	\$	2,895.92	\$	2,895.92
N1600	091325058	EDWARDS DAVID A TRE ETAL	4.60	\$	9,323.72	\$	9,323.72
N1601	091327036	DRAGT STEVEN R & JANET M	2.00	\$	2,895.92	\$	2,895.92
N1602	091327030	WEBB JAMES C TRE ETAL	2.00	\$	2,895.92	\$	2,895.92
N1603	091326022	CURTIS ELORA L TRE ETAL	2.00	\$	2,895.92	\$	2,895.92
N1604	091326018	REGENT TRUST CO LTD TRE ETAL	2.00	\$	2,895.92	\$	2,895.92
N1605	091325057	URBAIN ERIC	4.60	\$	9,323.72	\$	9,323.72
N1606	091325050	MURPHY PAUL M & KAREN L	2.00	\$	2,895.92	\$	2,895.92
N1607	091327029	CASTELLANOS WILLIAM	2.00	\$	2,895.92	\$	2,895.92
N1608	091327033	NEAL LARRY E & CRYSTAL F	2.00	\$	2,895.92	\$	2,895.92
N1609	091326060	SMITH DANIEL I & KIMBERLY	2.00	\$	2,895.92	\$	2,895.92
N1610	091326017	ALL BASYE FAMILY LTD PTP	2.00	\$	2,895.92	\$	2,895.92
N1611	091327044	ITURRIRIA JOHN M & CHAREE A	2.00	\$	2,895.92	\$	2,895.92
N1612	091327032	MULLIKIN DENIS P TRE ETAL	2.00	\$	2,895.92	\$	2,895.92
N1613	091328019	MALTAGLIATI FRANK E ETUX	2.00	\$	2,895.92	\$	2,895.92
N1614	091327045	BOGNUDA ROY R JR TRE ETAL	2.00	\$	2,895.92	\$	2,895.92
N1615	091326016	CASTRO DAVID ETAL	2.00	\$	2,895.92	\$	2,895.92
N1616	091326064	BODGER JACK B & CYNTHIA L	2.00	\$	2,895.92	\$	2,895.92
N1617	091328018	MOLINARI ALMA K TRE	2.00	\$	2,895.92	\$	2,895.92
N1618	091325048	SHAMORDOLA KENNETH TRE ETAL	2.00	\$	2,895.92	\$	2,895.92
N1619	091326071	AUBIN ANDRE J & MARRIAN D	2.00	\$	2,895.92	\$	2,895.92
N1620	091327046	BROWN QUINN & KELLIE L	2.00	\$	2,895.92	\$	2,895.92
N1621	091327031	ZAMUDIO SHELLY L	2.00	\$	2,895.92	\$	2,895.92
N1622	091326062	ZIMMERMAN RONALD & FAYE	1.60	\$	3,955.57	\$	3,955.57
N1623	091328017	DRAGER LOUIS H TRE ETAL	2.00	\$	2,895.92	\$	2,895.92
N1624	091325049	ESCHENBACH ALLEN E TRE ETAL	2.00	\$	2,895.92	\$	2,895.92
N1625	091328016	MCMILLIAN JOHN D JR	2.00	\$	2,895.92	\$	2,895.92

**Assessment District No. 2012-1  
(Supplemental Water Project)  
Nipomo Community Services District  
ASSESSMENT ROLL  
ZONE A  
Nipomo Community Services District  
Printed on 5/2/2012**

ASSMNT NO	APN	PROPERTY OWNER	BU ASSIGN	PROPOSED ASSESSMENT AS		FINAL
				PRELIMINARILY APPROVED	ASSESSMENT AS CONFIRMED	
N1626	091327069	HUDDLESTON CHARLES V & BJ	2.00	\$	2,895.92	\$ 2,895.92
N1627	091326070	MATTHEWS RANDALL B TRE ETAL	2.00	\$	2,895.92	\$ 2,895.92
N1628	091327047	BOGNUDA RAY A TRE ETAL	2.00	\$	2,895.92	\$ 2,895.92
N1629	091326065	ZIMMERMAN RONALD & FAYE	2.00	\$	2,895.92	\$ 2,895.92
N1630	091328015	VEESART GARNETT A TRE ETAL	2.00	\$	2,895.92	\$ 2,895.92
N1631	091327068	TODD SIMON D & RUBYANN C	2.00	\$	2,895.92	\$ 2,895.92
N1632	091326058	KANDEL HERBERT J JR TRE ETAL	2.00	\$	2,895.92	\$ 2,895.92
N1633	091326069	CARDILLO DARYL P	2.00	\$	2,895.92	\$ 2,895.92
N1634	091328014	HERNANDEZ JOSEPH E & DEBRA J	2.00	\$	2,895.92	\$ 2,895.92
N1635	091327055	LLOYD BEVERLY J TRE ETAL	2.00	\$	2,895.92	\$ 2,895.92
N1636	090362014	FLORES JOSE G & MARIA G	1.00	\$	1,447.96	\$ 1,447.96
N1637	090362005	WOODWARD LAURIE R ETAL	0.00	\$	-	\$ -
N1638	090362013	DANA DOLORES ETAL	1.00	\$	1,447.96	\$ 1,447.96
N1639	090362012	BURTON STREET LLC	1.00	\$	1,447.96	\$ 1,447.96
N1640	090362006	ARMIJO PHILLIP R & VIRGINIA B	1.60	\$	2,316.74	\$ 2,316.74
N1641	090362015	DAVILA DAVY & ELISA	1.00	\$	1,447.96	\$ 1,447.96
N1642	090362016	MACALUSO FRANK JR TRE ETAL	1.00	\$	1,447.96	\$ 1,447.96
N1643	090362017	WOODWARD LAURIE R	1.00	\$	1,447.96	\$ 1,447.96
N1644	090362004	MANRIQUEZ DAVID & DELORES J	1.00	\$	1,447.96	\$ 1,447.96
N1645	090362018	GREEN WALTER E & MARIE L	1.00	\$	1,447.96	\$ 1,447.96
N1646	090362008	YELLAND GEORGE L III ETUX	1.00	\$	1,447.96	\$ 1,447.96
N1647	090362009	FERRARI ROY P TRE ETAL	1.00	\$	1,447.96	\$ 1,447.96
N1648	090364002	DERAMOS MA EG	1.00	\$	1,447.96	\$ 1,447.96
N1649	090364011	MANRIQUEZ DAVID & DELORES J	1.60	\$	2,316.74	\$ 2,316.74
N1650	091327043	GIBBS EDWARD A TRE ETAL	6.00	\$	8,687.76	\$ 8,687.76
N1651	091327075	NIPOMO SELF STORAGE LLC	0.50	\$	723.98	\$ 723.98
N1652	090151015	MAS INVESTMENTS LP ETAL	6.00	\$	14,833.38	\$ 14,833.38
N1653	091327076	NIPOMO SELF STORAGE LLC	0.50	\$	1,236.12	\$ 1,236.12
N1654	090079029	GERONAGA TERESITA F & GRAMMATUS P	1.00	\$	1,447.96	\$ 1,447.96
N1655	090079074	FOGG MICHAEL D	1.00	\$	1,447.96	\$ 1,447.96
N1656	090361023	SKARDA PETER L & SUSANNE	1.00	\$	1,447.96	\$ 1,447.96
N1657	090079040	SIEGEL SHERRIE P	1.00	\$	1,447.96	\$ 1,447.96
N1658	090079087	WILLIAMS JOSEPH J TRE ETAL	1.00	\$	1,447.96	\$ 1,447.96
N1659	090361010	SHUTT RICK J & KAREN K ETAL	0.00	\$	-	\$ -
N1660	090371019	EVANGELISTA EDWARD C & JACKIE H	1.00	\$	1,447.96	\$ 1,447.96
N1661	090078009	SIEGRIST LARRY K & BETH R	1.00	\$	1,447.96	\$ 1,447.96
N1662	090361008	MYERS CONSTANCE T TRE	1.00	\$	1,447.96	\$ 1,447.96
N1663	090079075	PROKSEL-DOWNS MARI ETCON	1.00	\$	1,447.96	\$ 1,447.96
N1664	090079030	BAARSTAD BROOKE E	1.00	\$	1,447.96	\$ 1,447.96
N1665	090079039	MAIETTA RICHARD J TRE ETAL	1.00	\$	1,447.96	\$ 1,447.96
N1666	090079086	JOHANNESSEN FRED & CATHERINE A	1.00	\$	1,447.96	\$ 1,447.96
N1667	090363028	CHANLEY CHRISTINE M	1.00	\$	1,447.96	\$ 1,447.96
N1668	090078054	DELGADILLO FRANCISCO & NOEMI	1.00	\$	2,472.23	\$ 2,472.23
N1669	090361011	SHUTT RICK J & KAREN K	1.00	\$	1,447.96	\$ 1,447.96
N1670	090078008	GRAY PHILIP D TRE ETAL	1.00	\$	1,447.96	\$ 1,447.96
N1671	090079076	SLOAN CORY A ETUX	1.00	\$	1,447.96	\$ 1,447.96
N1672	090079031	LASCHIVER CHRISTY	1.00	\$	1,447.96	\$ 1,447.96
N1673	090079092	MAIETTA RICHARD J & ELLEN M	0.00	\$	-	\$ -
N1674	090079038	SOUZA GAYLE L ETCON	1.00	\$	1,447.96	\$ 1,447.96
N1675	090079085	PIERCE SHAWN D & JAMIE L	1.00	\$	1,447.96	\$ 1,447.96
N1676	090078055	ESTRADA ENRIQUE & MARIA	1.00	\$	2,472.23	\$ 2,472.23
N1677	090371051	HUSTON JESSICA	0.00	\$	-	\$ -
N1678	090371050	HUSTON JESSICA L	1.00	\$	1,447.96	\$ 1,447.96
N1679	090363030	CHADWELL CHARLES	1.00	\$	1,447.96	\$ 1,447.96
N1680	090078007	JEWELL DAVID M & LILLIAN DB	1.00	\$	1,447.96	\$ 1,447.96
N1681	090363027	CAHILL THOMAS R TRE	1.00	\$	1,447.96	\$ 1,447.96
N1682	090079091	MCNAMEE TIMONTHY J & LINDA K	1.00	\$	1,447.96	\$ 1,447.96
N1683	090079037	HOPKINS PEGGY E ETAL	1.00	\$	1,447.96	\$ 1,447.96
N1684	090079084	DEBILZAN BEN R ETUX	1.00	\$	1,447.96	\$ 1,447.96
N1685	090361012	MEJIA BECKY ETAL	1.00	\$	1,447.96	\$ 1,447.96
N1686	090371046	HUSTON JESSICA L	0.00	\$	-	\$ -
N1687	090371021	MARKSTONE DENNIS & KIM	1.00	\$	1,447.96	\$ 1,447.96
N1688	090078056	MEZA CHRISTIAN & BEAS MAYRA A	1.00	\$	2,472.23	\$ 2,472.23
N1689	090078006	LIECHTI ROBERT E TRE ETAL	1.00	\$	1,447.96	\$ 1,447.96
N1690	090371041	DAVIS CECIL E & MARILYN E ETAL	0.00	\$	-	\$ -

**Assessment District No. 2012-1  
(Supplemental Water Project)  
Nipomo Community Services District  
ASSESSMENT ROLL  
ZONE A  
Nipomo Community Services District  
Printed on 5/2/2012**

ASSMNT NO	APN	PROPERTY OWNER	BU ASSIGN	PROPOSED ASSESSMENT AS			
				PRELIMINARILY APPROVED	FINAL ASSESSMENT AS CONFIRMED		
N1691	090079083	JENEST SCOTT P TRE ETAL	1.00	\$	1,447.96	\$	1,447.96
N1692	090363029	RIGSBY EMMA J ETAL	1.00	\$	1,447.96	\$	1,447.96
N1693	090079033	REA ALFRED & GINA	1.00	\$	1,447.96	\$	1,447.96
N1694	090371022	ANDERSON DAVID E & CONSTANCE K	1.00	\$	1,447.96	\$	1,447.96
N1695	090079036	GRANT GARY R & BARBARA J	1.00	\$	1,447.96	\$	1,447.96
N1696	090078057	MONTANY LORENZO JR & NANCY	1.00	\$	2,472.23	\$	2,472.23
N1697	090363020	HANCOCK LUCINDA	1.00	\$	1,447.96	\$	1,447.96
N1698	090078005	HARVEY ROBERT B & LAURA L	1.00	\$	1,447.96	\$	1,447.96
N1699	090079082	SA ANTHONY & SHANNON	1.00	\$	1,447.96	\$	1,447.96
N1700	090371023	ANDERSON SCOTT D & LETICIA	1.00	\$	1,447.96	\$	1,447.96
N1701	090079034	MALLET DUWARD W TRE ETAL	1.00	\$	1,447.96	\$	1,447.96
N1702	090363031	MONTOYA MICHAEL A & FAYE K	1.00	\$	1,447.96	\$	1,447.96
N1703	090371027	ANDERSON DAVID E & CONSTANCE K ETAL	0.00	\$	-	\$	-
N1704	090078012	MORRISON BRENT P & CHRISTA E	1.00	\$	1,447.96	\$	1,447.96
N1705	090078058	ARELLANO PATRICK & LAURA	1.00	\$	2,472.23	\$	2,472.23
N1706	090079081	ABLES MICHAEL & PAMELA	1.00	\$	1,447.96	\$	1,447.96
N1707	090363021	TRIPP SHAILA M	1.00	\$	1,447.96	\$	1,447.96
N1708	090078004	TREMPER RYAN M & CHRISTINA M	1.00	\$	1,447.96	\$	1,447.96
N1709	090371039	DAVIS CECIL E TRE ETAL	1.60	\$	2,316.74	\$	2,316.74
N1710	090363014	OLIVERA LESTER P & MARGARET V	1.00	\$	1,447.96	\$	1,447.96
N1711	090078013	BLOMBERG CAROL L	1.00	\$	1,447.96	\$	1,447.96
N1712	090371052	HANSON ERIN T & JULIE A	1.00	\$	1,447.96	\$	1,447.96
N1713	090078059	CRAMINS KEITH R & LORENA V	1.00	\$	1,447.96	\$	1,447.96
N1714	090079035	ANSPACH DAVID K & MARY E	1.00	\$	1,447.96	\$	1,447.96
N1715	090079080	TULLIS STEVEN W & ALICE E	1.00	\$	1,447.96	\$	1,447.96
N1716	090363004	ANKA BEHAVIORAL HEALTH INC A CA NON-PROFIT CORP	1.00	\$	1,447.96	\$	1,447.96
N1717	090078003	DUNHAM ERIC D & KATHRYN M	1.00	\$	1,447.96	\$	1,447.96
N1718	090078014	OBERHOLZER ROY O & LESLIE A	1.00	\$	1,447.96	\$	1,447.96
N1719	090078060	DOMENGHINI JAMES & CARRIE	1.00	\$	1,447.96	\$	1,447.96
N1720	090078053	SOLORIO GREGORIO & OTILIA	1.00	\$	2,472.23	\$	2,472.23
N1721	090363016	KNOTTS STUART W TRE	2.00	\$	4,944.46	\$	4,944.46
N1722	090371040	DAVIS CECIL E TRE ETAL	1.00	\$	1,447.96	\$	1,447.96
N1723	090371053	GROVE NICOLE A	1.00	\$	1,447.96	\$	1,447.96
N1724	090079079	LARSEN REBECCA L	1.00	\$	1,447.96	\$	1,447.96
N1725	090078002	SALTO RAMONA ETCO	1.00	\$	1,447.96	\$	1,447.96
N1726	090363025	FOX DEREK R & FRANCES A	1.00	\$	1,447.96	\$	1,447.96
N1727	090078052	PEREZ ALEJANDRO E & ROCHA ELVIRA ERICA	1.00	\$	2,472.23	\$	2,472.23
N1728	090078061	PHILLIPS MICHAEL G & SARAH M	1.00	\$	1,447.96	\$	1,447.96
N1729	090078015	MCLEAN RYAN & JODY	1.00	\$	1,447.96	\$	1,447.96
N1730	090371042	CORTEZ ARTURO & YOLANDA	1.00	\$	1,447.96	\$	1,447.96
N1731	090363009	KNOTTS STUART W TRE	1.00	\$	1,447.96	\$	1,447.96
N1732	090079077	MARTIN DUKE P JR & JILL R	1.00	\$	1,447.96	\$	1,447.96
N1733	090078001	NABER ERIN S	1.00	\$	1,447.96	\$	1,447.96
N1734	090078051	PILLE ARMANDO & MARIA DOLORES	1.00	\$	2,472.23	\$	2,472.23
N1735	090371036	VELA ARNOLDO & GERALDINE J	1.00	\$	1,447.96	\$	1,447.96
N1736	090078062	MCCULLOUGH RONALD & ELIZABETH	1.00	\$	1,447.96	\$	1,447.96
N1737	090078016	BANK OF NEW YORK MELLON TRE ETAL	1.00	\$	1,447.96	\$	1,447.96
N1738	090363024	FOX THERON W & SHELLY L	1.00	\$	1,447.96	\$	1,447.96
N1739	090371002	DENNERLEIN JEANEVA E TRE	3.00	\$	7,416.69	\$	7,416.69
N1740	090078050	FERREYRA HILARIO & NORA	1.00	\$	2,472.23	\$	2,472.23
N1741	090371048	RUSCONI DUANE L & MARLENE	1.00	\$	1,447.96	\$	1,447.96
N1742	090363015	MAGANA EMANUEL	1.00	\$	1,447.96	\$	1,447.96
N1743	090079078	MURPHY TIM T TRE ETAL	1.00	\$	1,447.96	\$	1,447.96
N1744	090078017	BERNFELD ANYA	1.00	\$	1,447.96	\$	1,447.96
N1745	090364013	BURROW JACK R TRE ETAL	1.60	\$	2,316.74	\$	2,316.74
N1746	090078063	ROGERS ROBERT & SHANNON ETAL	1.00	\$	1,447.96	\$	1,447.96
N1747	090078049	ALCANTAR OCTAVIO & NORMA	1.00	\$	2,472.23	\$	2,472.23
N1748	090363022	SCHOENING JAMES S & JANCIE D	1.00	\$	1,447.96	\$	1,447.96
N1749	090371049	BROWN JOSPHINE L	1.00	\$	1,447.96	\$	1,447.96
N1750	090078018	BOISSERANC PAUL E & MARILYN R	1.00	\$	1,447.96	\$	1,447.96
N1751	090078048	CAMACHO MARTHA G & ALCANTAR CARLOS A	1.00	\$	2,472.23	\$	2,472.23
N1752	090091010	FOX HOMER J TRE ETAL	1.00	\$	1,447.96	\$	1,447.96
N1753	090363023	FOX HOMER J TRE ETAL	1.00	\$	1,447.96	\$	1,447.96
N1754	090371060	RODRIGUEZ PAUL R ETAL	1.00	\$	1,447.96	\$	1,447.96
N1755	090078064	GRIMES-MEAD TAMI R	1.00	\$	1,447.96	\$	1,447.96

**Assessment District No. 2012-1  
(Supplemental Water Project)  
Nipomo Community Services District  
ASSESSMENT ROLL  
ZONE A  
Nipomo Community Services District  
Printed on 5/2/2012**

ASSMNT NO	APN	PROPERTY OWNER	BU ASSIGN	PROPOSED ASSESSMENT AS			
				PRELIMINARILY APPROVED	FINAL ASSESSMENT AS CONFIRMED		
N1756	090078039	PARRA VICTORIO & LORENA	1.00	\$	2,472.23	\$	2,472.23
N1757	090078019	BECKER STEVEN B & TAMARA D	1.00	\$	1,447.96	\$	1,447.96
N1758	090078047	DESERT ICE HOLDINGS LLC	1.00	\$	2,472.23	\$	2,472.23
N1759	090371029	BALZER KRISTI M & S DAXTON ETAL	0.00	\$	-	\$	-
N1760	090371028	BALZER KRISTI M & S DAXTON	1.00	\$	1,447.96	\$	1,447.96
N1761	090078040	CAMPOS VALENTIN	1.00	\$	2,472.23	\$	2,472.23
N1762	090381009	DENNERLEIN JEANEVA E TRE	2.00	\$	4,944.46	\$	4,944.46
N1763	090363019	MEDINA GUADALUPE G HEIRS OF	1.00	\$	1,447.96	\$	1,447.96
N1764	090364015	BURROW JACK R TRE ETAL	4.00	\$	9,888.92	\$	9,888.92
N1765	090078038	ORTIX ONEYDA & YOLANDA	1.00	\$	2,472.23	\$	2,472.23
N1766	090371059	WELDON RICHARD P ETAL	5.00	\$	12,361.15	\$	12,361.15
N1767	090091017	HERRING MARILYNN S TRE	1.00	\$	1,447.96	\$	1,447.96
N1768	090371030	SANCHEZ JUAN ETAL	1.00	\$	1,447.96	\$	1,447.96
N1769	090078046	CHO ROBERT L & AMY	1.00	\$	1,447.96	\$	1,447.96
N1770	090078041	HERNANDEZ JORGE & MARIA	1.00	\$	2,472.23	\$	2,472.23
N1771	090078037	FUERTE JORGE & LILI	1.00	\$	2,472.23	\$	2,472.23
N1772	090078045	DESERT ICE HOLDINGS LLC	1.00	\$	2,472.23	\$	2,472.23
N1773	090078042	PEREZ ROSAS JOSA A & ZEPEDA JESUS AIDEN GUEVARA	1.00	\$	2,472.23	\$	2,472.23
N1774	090091013	FOX HOMER J TRE ETAL	1.00	\$	1,447.96	\$	1,447.96
N1775	090364016	CHANCEY DENISE	1.00	\$	2,472.23	\$	2,472.23
N1776	090381012	DENNERLEIN JEANEVA E TRE ETAL	1.60	\$	2,316.74	\$	2,316.74
N1777	090381002	STEELE GAIL C	1.00	\$	1,447.96	\$	1,447.96
N1778	090078036	VAZQUEZ LUCIANO C ETUX	1.00	\$	2,472.23	\$	2,472.23
N1779	090371057	ORTIZ LARRY & MARIBEL	1.00	\$	1,447.96	\$	1,447.96
N1780	090091018	ECONOMIC OPPORTUNITY COMMISSION OF SLO CNTY INC	3.00	\$	7,416.69	\$	7,416.69
N1781	090078044	CAMACHO JOSE A	1.00	\$	2,472.23	\$	2,472.23
N1782	090371034	MERRIMAN SUSAN M	1.00	\$	1,447.96	\$	1,447.96
N1783	090381008	HEMEN HOWARD C & ERIVALDA	1.00	\$	1,447.96	\$	1,447.96
N1784	090078035	MARAVILLA MIGUEL & PAULINA	1.00	\$	2,472.23	\$	2,472.23
N1785	090091019	REYES ALICE J	1.00	\$	1,447.96	\$	1,447.96
N1786	090371055	ARGUIJO RAFAEL & CANDELARIA	1.00	\$	1,447.96	\$	1,447.96
N1787	090364017	CHANCEY DENISE	1.00	\$	1,447.96	\$	1,447.96
N1788	090371033	HAMILTON SAMUEL TRE ETAL	1.00	\$	1,447.96	\$	1,447.96
N1789	090078043	GARCIA ABRAHAM C & MARIL D	1.00	\$	2,472.23	\$	2,472.23
N1790	090078028	TORRES JOSEPH M II & MARIANNA	1.00	\$	2,472.23	\$	2,472.23
N1791	090381007	NICHOLSON ROBERT O	1.00	\$	1,447.96	\$	1,447.96
N1792	090364010	PADILLA LUIS A & MARIA L	1.00	\$	1,447.96	\$	1,447.96
N1793	090371063	RAMOS ANGEL ETUX	1.00	\$	1,447.96	\$	1,447.96
N1794	090091004	GODFREY JOHN D	1.00	\$	1,447.96	\$	1,447.96
N1795	090371032	JIMENEZ DEYANIRA F & SILVESTRE A	1.00	\$	1,447.96	\$	1,447.96
N1796	090091009	ECONOMIC OPPORTUNITY COMMISSION OF SLO CNTY INC	1.00	\$	1,447.96	\$	1,447.96
N1797	090078034	LOPEZ RAFAEL S & ALICIA	1.00	\$	2,472.23	\$	2,472.23
N1798	090078029	LEMUS RUBEN & SOCORRO	1.00	\$	2,472.23	\$	2,472.23
N1799	090371064	RAMOS ANGEL ETUX	1.00	\$	1,447.96	\$	1,447.96
N1800	090381010	DENNERLEIN REGINA A	2.00	\$	4,944.46	\$	4,944.46
N1801	090364007	BERRY DENNIS K ETAL	1.00	\$	1,447.96	\$	1,447.96
N1802	090091005	MYLAN JOSEPH R & TERRY S	1.00	\$	1,447.96	\$	1,447.96
N1803	090091002	FOX FRANCES E TRE	1.00	\$	1,447.96	\$	1,447.96
N1804	090371006	MORIN ISIDORO M TRE	1.00	\$	1,447.96	\$	1,447.96
N1805	090078030	KLEIN ROBERT ETAL	1.00	\$	2,472.23	\$	2,472.23
N1806	090078027	PEREZ MARIA DC & NICOLAS ETAL	1.00	\$	2,472.23	\$	2,472.23
N1807	090092016	OROZCO JOSE R TRE ETAL	1.00	\$	1,447.96	\$	1,447.96
N1808	090382020	CEPEDA MARIA E ETAL	1.00	\$	1,447.96	\$	1,447.96
N1809	090381003	PAEZ GILBERTO & GUADALUPE	1.00	\$	1,447.96	\$	1,447.96
N1810	090382021	WILLIAMS BILLY W HEIRS OF ETAL	0.00	\$	-	\$	-
N1811	090371061	CASTILLO ERASMO R SR & VICKY C	1.00	\$	1,447.96	\$	1,447.96
N1812	090091006	MCLEAN JAMES C & CONNIE J	1.00	\$	1,447.96	\$	1,447.96
N1813	090078031	MERINO ALFREDO & MARIA DR	1.00	\$	2,472.23	\$	2,472.23
N1814	090078026	UBIAS JOSE A ETUX	1.00	\$	2,472.23	\$	2,472.23
N1815	090364008	EVANS VIRGINIA J HEIRS OF ETAL	1.00	\$	1,447.96	\$	1,447.96
N1816	090381004	CRASWELL DENNIS R	1.00	\$	1,447.96	\$	1,447.96
N1817	090092013	FITZ-GERALD CHRISTOPHER & NATALIE	1.00	\$	1,447.96	\$	1,447.96
N1818	090381011	DENNERLEIN CHRIS E	2.30	\$	5,686.13	\$	5,686.13
N1819	090382019	ROWLAND CARLENE R	1.00	\$	1,447.96	\$	1,447.96
N1820	090371062	COOPER JANICE F	1.00	\$	1,447.96	\$	1,447.96

**Assessment District No. 2012-1  
(Supplemental Water Project)  
Nipomo Community Services District  
ASSESSMENT ROLL  
ZONE A  
Nipomo Community Services District  
Printed on 5/2/2012**

ASSMNT NO	APN	PROPERTY OWNER	BU ASSIGN	PROPOSED ASSESSMENT AS		FINAL
				PRELIMINARILY APPROVED	ASSESSMENT AS CONFIRMED	
N1821	090078032	DIAZ MIGUEL ETUX	1.00	\$	2,472.23	\$ 2,472.23
N1822	090091016	DULANY ROLAND	1.00	\$	1,447.96	\$ 1,447.96
N1823	090078025	CUNA JOSE M & HERLINDA C	1.00	\$	2,472.23	\$ 2,472.23
N1824	090092008	COBOS LARRY & ROSE ETAL	0.00	\$	-	\$ -
N1825	090382002	NELSON MARVIN C TRE ETAL	1.00	\$	1,447.96	\$ 1,447.96
N1826	090092014	MARTIN ROBERT D	1.00	\$	1,447.96	\$ 1,447.96
N1827	090078033	MERINO ARTURO ETUX	1.00	\$	2,472.23	\$ 2,472.23
N1828	090078024	ZARATE FRANCISCO & GRACIELA	1.00	\$	2,472.23	\$ 2,472.23
N1829	090382016	CARPER EVA L TRE	1.00	\$	1,447.96	\$ 1,447.96
N1830	090091015	BEERY SHARON C TRE	1.00	\$	1,447.96	\$ 1,447.96
N1831	090382003	VILLEGAS TONY M	1.00	\$	1,447.96	\$ 1,447.96
N1832	090092015	FAIRBANKS KATHLEEN A TRE	1.00	\$	1,447.96	\$ 1,447.96
N1833	090078023	MENDOZA BULMARO & ANITA	1.00	\$	2,472.23	\$ 2,472.23
N1834	090092006	HOWARD FRANCES	2.00	\$	2,895.92	\$ 2,895.92
N1835	090384001	KOZAK S	1.60	\$	2,316.74	\$ 2,316.74
N1836	090092019	GARCIA VICTOR S TRE ETAL	0.00	\$	-	\$ -
N1837	090382017	CARPER EVA L TRE	1.00	\$	1,447.96	\$ 1,447.96
N1838	090093024	SOUZA LARRY J JR & ANGELINA V	1.00	\$	1,447.96	\$ 1,447.96
N1839	090093019	CARRIAGE HOMES A CA CORP	7.00	\$	17,305.61	\$ 17,305.61
N1840	090372021	STOWELL RUDY B TRE ETAL	1.00	\$	1,447.96	\$ 1,447.96
N1841	090382031	ARREDONDO MIGUEL & OLGA S	1.00	\$	1,447.96	\$ 1,447.96
N1842	090092009	VILLALOBOS MARIN I & MARIA G	1.00	\$	1,447.96	\$ 1,447.96
N1843	090078022	GARCIA HECTOR ETUX	1.00	\$	2,472.23	\$ 2,472.23
N1844	090372020	ESAKOFF WILLIAM P TRE ETAL	1.00	\$	1,447.96	\$ 1,447.96
N1845	090382005	NELSON MARVIN C TRE ETAL	0.00	\$	-	\$ -
N1846	090382010	BECERRA BRIAN A & LAUREEN M	1.00	\$	1,447.96	\$ 1,447.96
N1847	090093008	FOX MICHELLE E	1.00	\$	1,447.96	\$ 1,447.96
N1848	090384002	BARRACKMAN BRAD	1.00	\$	1,447.96	\$ 1,447.96
N1849	090382006	AVILA NANCY	1.00	\$	1,447.96	\$ 1,447.96
N1850	090092011	WELLS RAYMOND E JR	1.00	\$	1,447.96	\$ 1,447.96
N1851	090092017	GARCIA VICTOR S TRE ETAL	1.00	\$	1,447.96	\$ 1,447.96
N1852	090372019	VOGELSANG CHARLES S	1.00	\$	1,447.96	\$ 1,447.96
N1853	090382011	AYALA GEORGE L & CHRISTINA	1.00	\$	1,447.96	\$ 1,447.96
N1854	090384015	DAVIS CECIL E TRE ETAL	2.80	\$	6,922.24	\$ 6,922.24
N1855	090092021	FOSTER VICTOR R TRE ETAL	1.00	\$	1,447.96	\$ 1,447.96
N1856	090382028	LOPEZ MARTHA A ETAL	1.00	\$	1,447.96	\$ 1,447.96
N1857	090093007	VIDAL LORRAINE M TRE	1.00	\$	1,447.96	\$ 1,447.96
N1858	090384005	BAYLISS FRANKLIN R & CAROLYN M	1.00	\$	1,447.96	\$ 1,447.96
N1859	090092012	HEICHBERGER WILLIAM & MELINDA	1.00	\$	1,447.96	\$ 1,447.96
N1860	090382012	MORIN SAM & JOVONNI	1.00	\$	1,447.96	\$ 1,447.96
N1861	090382027	DELEON ROMERO SR & THERESA	1.00	\$	1,447.96	\$ 1,447.96
N1862	090384016	VILLEGAS TONY V SR & ROBERTA F	1.00	\$	1,447.96	\$ 1,447.96
N1863	090383009	DELACRUZ SHANNEN	1.00	\$	1,447.96	\$ 1,447.96
N1864	090093023	MACHUCA YNOCENTE G ETUX	1.00	\$	1,447.96	\$ 1,447.96
N1865	090093006	MCGREGOR KATHERINE L TRE	1.00	\$	1,447.96	\$ 1,447.96
N1866	090382013	MILLER WILLIAM & JUDY A	1.00	\$	1,447.96	\$ 1,447.96
N1867	090092020	NEUHAUSER MICHAEL C TRE ETAL	2.80	\$	4,054.29	\$ 4,054.29
N1868	090383024	FILINOW DIXIE C	1.00	\$	1,447.96	\$ 1,447.96
N1869	090092010	COBOS LARRY & ROSE	1.00	\$	1,447.96	\$ 1,447.96
N1870	090382026	PHETNOI PADITH & MANIVANH	1.00	\$	1,447.96	\$ 1,447.96
N1871	090093022	SILVA JUAN M	1.00	\$	1,447.96	\$ 1,447.96
N1872	090384019	FERRARI ANTHONY L & GAYLE L	2.10	\$	3,040.72	\$ 3,040.72
N1873	090383025	MARLETT JANE E	1.00	\$	1,447.96	\$ 1,447.96
N1874	090093015	POUCHKAREV ALEXANDER S	1.00	\$	1,447.96	\$ 1,447.96
N1875	090384013	VALLEY OAKS FINANCIAL CORPORATION	5.60	\$	13,844.49	\$ 13,844.49
N1876	090382022	DIAZ DANIEL & ALDA C	1.00	\$	1,447.96	\$ 1,447.96
N1877	090384020	FERRARI ANTHONY L & GAYLE L	2.10	\$	3,040.72	\$ 3,040.72
N1878	090094014	HICKEY DAVID H & CARMEN P	1.00	\$	1,447.96	\$ 1,447.96
N1879	090383004	MID-STATE PROPERTIES LLC	1.00	\$	1,447.96	\$ 1,447.96
N1880	090093021	WIDERBURG RANDAL L	1.00	\$	1,447.96	\$ 1,447.96
N1881	090385022	BELLI MAURA E	1.00	\$	1,447.96	\$ 1,447.96
N1882	090092003	REYNOSO JOHNNIE F SR & A SUSAN ETAL	1.60	\$	2,316.74	\$ 2,316.74
N1883	090093016	GOMEZ HEBERTO R & LETICIA H	1.00	\$	1,447.96	\$ 1,447.96
N1884	090382024	CASTILLO ANTONIO S HEIRS OF ETUX	1.00	\$	1,447.96	\$ 1,447.96
N1885	090384018	FERRARI ANTHONY L TRE ETAL	2.10	\$	5,191.68	\$ 5,191.68

**Assessment District No. 2012-1  
(Supplemental Water Project)  
Nipomo Community Services District  
ASSESSMENT ROLL  
ZONE A  
Nipomo Community Services District  
Printed on 5/2/2012**

ASSMNT NO	APN	PROPERTY OWNER	BU ASSIGN	PROPOSED ASSESSMENT AS		FINAL
				PRELIMINARILY APPROVED	ASSESSMENT AS CONFIRMED	
N1886	090094015	HICKEY DAVID E & KIMBERLY D	1.00	\$	1,447.96	\$ 1,447.96
N1887	090385024	SALAMANCA MIRIAM Y ETAL	1.00	\$	1,447.96	\$ 1,447.96
N1888	090383026	ANDREW BORDENA	1.00	\$	1,447.96	\$ 1,447.96
N1889	090093017	ROSE JODY	1.00	\$	1,447.96	\$ 1,447.96
N1890	090383003	FERGUSON MARK T	5.60	\$	12,205.66	\$ 12,205.66
N1891	090095004	CTM PROPERTIES LLC A LLC	1.00	\$	1,447.96	\$ 1,447.96
N1892	090384014	VALLEY OAKS FINANCIAL CORPORATION	3.50	\$	8,652.81	\$ 8,652.81
N1893	090382025	OLVERA TOMAS R HEIRS OF ETUX	1.00	\$	1,447.96	\$ 1,447.96
N1894	090385023	MASE JAMES D JR	1.00	\$	1,447.96	\$ 1,447.96
N1895	090383017	CRUISE CLYDE C TRE ETAL	1.00	\$	1,447.96	\$ 1,447.96
N1896	090094017	MERRICK DAVID J & HUONG L	1.00	\$	1,447.96	\$ 1,447.96
N1897	090385011	RONTAL RIK T	1.40	\$	2,027.14	\$ 2,027.14
N1898	090093018	DIAZ MICHAEL D ETUX	1.00	\$	1,447.96	\$ 1,447.96
N1899	090094016	TILLEY ELLA OLIVE TRE	1.00	\$	1,447.96	\$ 1,447.96
N1900	090383005	GARIBAY FERNANDO C & PATRICIA	1.00	\$	1,447.96	\$ 1,447.96
N1901	090094013	KELLY SUSAN D	1.00	\$	1,447.96	\$ 1,447.96
N1902	090383013	CASHIN JAMES A TRE ETAL	1.00	\$	1,447.96	\$ 1,447.96
N1903	090384012	MAINHART R HOWARD	1.00	\$	1,447.96	\$ 1,447.96
N1904	090385003	JONES ROBERT R	1.00	\$	1,447.96	\$ 1,447.96
N1905	090383006	HANSEN WILLIAM TRE ETAL	1.00	\$	1,447.96	\$ 1,447.96
N1906	090385026	COSTANZA PAUL M & JOAN E	1.00	\$	1,447.96	\$ 1,447.96
N1907	090383014	MORALES CLEMENTE M & AURORA D	1.00	\$	1,447.96	\$ 1,447.96
N1908	090094012	JARDINE JEANNE M ETAL	1.00	\$	1,447.96	\$ 1,447.96
N1909	090094018	HETHERWICK DAVE E & ANDREA J	1.00	\$	1,447.96	\$ 1,447.96
N1910	090385019	CASTILLO ARNOLDO ETUX	1.40	\$	2,027.14	\$ 2,027.14
N1911	090383011	LEMUS CARMEN T	1.00	\$	1,447.96	\$ 1,447.96
N1912	090095015	MCNAMARA DONALD J ETAL	14.70	\$	36,341.78	\$ 36,341.78
N1913	090385018	BENDER SAMUEL L TRE ETAL	1.40	\$	2,027.14	\$ 2,027.14
N1914	090095020	MCDANIEL ROBERT E & AMY E	1.00	\$	1,447.96	\$ 1,447.96
N1915	090385016	146 N THOMPSON PARTNERSHIP	1.00	\$	1,447.96	\$ 1,447.96
N1916	090094003	GEISER GREGORY A	1.00	\$	1,447.96	\$ 1,447.96
N1917	090094011	KELLY THERESA ETAL	1.00	\$	1,447.96	\$ 1,447.96
N1918	090383007	VITAZ MICHAEL H	3.00	\$	2,316.74	\$ 5,777.86
N1919	090383012	ODOM JOHN L & LEILYNN	1.00	\$	1,447.96	\$ 1,447.96
N1920	090385015	HOLDREDGE LARRY C & CONSTANCE A	2.10	\$	3,040.72	\$ 3,040.72
N1921	090095021	SMITH SCOTT D & MARY U	1.00	\$	1,447.96	\$ 1,447.96
N1922	090385017	FITZ-GERALD ALBERT S JR TRE ETAL	2.10	\$	5,191.68	\$ 5,191.68
N1923	090094004	MOODY ROBERT J ETUX	1.00	\$	1,447.96	\$ 1,447.96
N1924	090383022	MARQUEZ ALANA J	1.00	\$	1,447.96	\$ 1,447.96
N1925	090094010	JOST NORMAN C TRE	1.00	\$	1,447.96	\$ 1,447.96
N1926	090095022	BLACK SCOTT R ETUX	1.00	\$	1,447.96	\$ 1,447.96
N1927	090095006	MCNAMARA DONALD J ETAL	2.10	\$	5,191.68	\$ 5,191.68
N1928	090385005	MCNAMARA DONALD J ETAL	1.00	\$	1,447.96	\$ 1,447.96
N1929	090094005	VINCENT DANIEL E & ROSIE	1.00	\$	1,447.96	\$ 1,447.96
N1930	090383023	CROOK ERNEST R TRE ETAL	1.00	\$	1,447.96	\$ 1,447.96
N1931	090082009	OLVERA MICHAEL E & MARIA I	1.00	\$	1,447.96	\$ 1,447.96
N1932	090095023	VANDESANDE THEO & MAUREEN	1.00	\$	1,447.96	\$ 1,447.96
N1933	090385020	DANA GERALDINE F TRE ETAL	1.00	\$	1,447.96	\$ 1,447.96
N1934	090094006	MORRISON ELIZABETH TRE	1.00	\$	1,447.96	\$ 1,447.96
N1935	090383020	ROSALES RICHARD	1.00	\$	1,447.96	\$ 1,447.96
N1936	090095016	WRZENSKI DANIEL J & SUE C	1.00	\$	2,472.23	\$ 2,472.23
N1937	090082008	LARSON MICHAEL S & TAMARA D	1.00	\$	1,447.96	\$ 1,447.96
N1938	090386010	RODRIGUEZ UMBERTO P ETUX	4.40	\$	6,371.02	\$ 6,371.02
N1939	090094009	GIBBONS BRYAN C	1.00	\$	1,447.96	\$ 1,447.96
N1940	090094007	LEDFORD PAUL A & VICKI A	1.00	\$	1,447.96	\$ 1,447.96
N1941	090383021	BABB KENNETH & SUEDEA	1.00	\$	1,447.96	\$ 1,447.96
N1942	090095017	FREDERICK W GARY TRE ETAL	1.00	\$	2,472.23	\$ 2,472.23
N1943	090082007	BARRAGAN SALVADOR JR ETAL	1.00	\$	1,447.96	\$ 1,447.96
N1944	090121001	KNOTTS SANDRA L TRE	1.00	\$	1,447.96	\$ 1,447.96
N1945	090094019	RUNELS LANCE A & ANDREA M	1.00	\$	1,447.96	\$ 1,447.96
N1946	090385008	DANA GERALDINE F TRE ETAL	1.00	\$	1,447.96	\$ 1,447.96
N1947	090383019	KURAS DANIEL & EMILY	1.00	\$	1,447.96	\$ 1,447.96
N1948	090386011	WEDDLE CHRISTOPHER D	1.00	\$	1,447.96	\$ 1,447.96
N1949	090095018	WRZENSKI DANIEL J & SUE C	1.00	\$	2,472.23	\$ 2,472.23
N1950	090082006	MOLINA AGUSTIN & EVELIA	1.00	\$	1,447.96	\$ 1,447.96

**Assessment District No. 2012-1  
(Supplemental Water Project)  
Nipomo Community Services District  
ASSESSMENT ROLL  
ZONE A  
Nipomo Community Services District  
Printed on 5/2/2012**

ASSMNT NO	APN	PROPERTY OWNER	BU ASSIGN	PROPOSED ASSESSMENT AS		FINAL
				PRELIMINARILY APPROVED	ASSESSMENT AS CONFIRMED	
N1951	090094020	BETTS GENE M TRE ETAL	1.00	\$	1,447.96	\$ 1,447.96
N1952	090094008	KINNEBREW JACK E TRE ETAL	1.00	\$	1,447.96	\$ 1,447.96
N1953	090386012	GUTIERREZ DAVID C & GRACIELA	1.00	\$	1,447.96	\$ 1,447.96
N1954	090082005	TOMELLOSO MARGARITA TRE	1.00	\$	1,447.96	\$ 1,447.96
N1955	090095019	BERNAL JORGE V	1.00	\$	2,472.23	\$ 2,472.23
N1956	090121010	KNOTTS SANDRA L TRE	4.20	\$	10,383.37	\$ 10,383.37
N1957	090094021	DALBEY CATHERINE M	1.00	\$	1,447.96	\$ 1,447.96
N1958	090386027	HERMRECK GROUP LLC	2.10	\$	5,191.68	\$ 5,191.68
N1959	090386002	WELLS JAY E & WENDI R	2.10	\$	3,040.72	\$ 3,040.72
N1960	090082004	DELEON JORGE & SILVIA	1.00	\$	1,447.96	\$ 1,447.96
N1961	090386021	FORCUM CLELAND F TRE ETAL	0.70	\$	1,013.57	\$ 1,013.57
N1962	090386022	FORCUM CLELAND F TRE ETAL	1.00	\$	1,447.96	\$ 1,447.96
N1963	090386025	FORCUM CLELAND JR TRE ETAL	0.00	\$	-	\$ -
N1964	090094022	BLEDSE JANELLE	1.00	\$	1,447.96	\$ 1,447.96
N1965	090386026	GARL KEITH	2.80	\$	4,054.29	\$ 4,054.29
N1966	090082003	STEVENS CHARLES D & CONNIE M	1.00	\$	1,447.96	\$ 1,447.96
N1967	090121007	KNOTTS SANDRA L TRE	1.60	\$	2,316.74	\$ 2,316.74
N1968	090094032	VILLAFAN LETICIA	1.00	\$	1,447.96	\$ 1,447.96
N1969	090386023	FORCUM DORTHULIA F TRE ETAL	1.00	\$	1,447.96	\$ 1,447.96
N1970	090082028	BERENS MICHAEL & JESSICA	1.00	\$	1,447.96	\$ 1,447.96
N1971	090094023	STREATOR MICHAEL TRE ETAL	1.00	\$	1,447.96	\$ 1,447.96
N1972	090082002	WEEKLY STEPHEN A TRE ETAL	1.00	\$	1,447.96	\$ 1,447.96
N1973	090386013	LOPEZ MARIO ETUX	1.00	\$	1,447.96	\$ 1,447.96
N1974	090386024	VENTURINI HANNAH	0.70	\$	1,013.57	\$ 1,013.57
N1975	090094031	SORIANO REBECCA	1.00	\$	1,447.96	\$ 1,447.96
N1976	090386018	MILLER PEGGY TRE	4.90	\$	12,113.93	\$ 12,113.93
N1977	090082026	NICOL SCOTT J ETAL	1.00	\$	1,447.96	\$ 1,447.96
N1978	090082001	GARCEAU JAMES E & TAMMI L	1.00	\$	1,447.96	\$ 1,447.96
N1979	090386015	TOMLINSON LINDA L TRE	1.00	\$	1,447.96	\$ 1,447.96
N1980	090094024	BALLARD DAVID K & KRISTA A	1.00	\$	1,447.96	\$ 1,447.96
N1981	090121009	MARSALEK VELMA D TRE ETAL	11.90	\$	29,419.54	\$ 29,419.54
N1982	090094030	MACGREGOR KEITH L	1.00	\$	1,447.96	\$ 1,447.96
N1983	090121008	KNOTTS SANDRA L TRE	1.00	\$	1,447.96	\$ 1,447.96
N1984	090082030	KAUNFER ALBERT ETUX	1.00	\$	1,447.96	\$ 1,447.96
N1985	090386014	PONDS ARCHIE	1.00	\$	1,447.96	\$ 1,447.96
N1986	090094025	FOY GORDON D ETUX	1.00	\$	1,447.96	\$ 1,447.96
N1987	090121005	FOX HOMER J TRE ETAL	1.00	\$	2,472.23	\$ 2,472.23
N1988	090094029	KEAVNEY GARY J & JOY P	1.00	\$	1,447.96	\$ 1,447.96
N1989	090082034	JENKINS BRENT ETUX	1.00	\$	1,447.96	\$ 1,447.96
N1990	090386017	MILLER RONALD E & ELIZABETH E	1.00	\$	1,447.96	\$ 1,447.96
N1991	090386019	WINEMAN DEAN A ETAL	1.00	\$	1,447.96	\$ 1,447.96
N1992	090082033	RAMIREZ SAUL V & ROSARIO	1.00	\$	1,447.96	\$ 1,447.96
N1993	090094028	SNYDER TIMMY D & PAULINE A	1.00	\$	1,447.96	\$ 1,447.96
N1994	090121006	KNOTTS SANDRA L	1.00	\$	1,447.96	\$ 1,447.96
N1995	090081013	BEAUCHAMP KEVIN ETUX	2.00	\$	2,895.92	\$ 2,895.92
N1996	090082024	WESTFALL MARY T TRE	1.00	\$	1,447.96	\$ 1,447.96
N1997	090094027	YOUNG SCOTT L TRE ETAL	1.00	\$	1,447.96	\$ 1,447.96
N1998	090386020	SNODGRASS GEORGE D HEIRS OF	1.00	\$	1,447.96	\$ 1,447.96
N1999	090094026	PERSKY MARK S & PATRICIA M	1.00	\$	1,447.96	\$ 1,447.96
N2000	090081012	BEAUCHAMP KEVIN ETUX	0.33	\$	10,383.37	\$ 477.83
N2001	090122014	PACIFIC WESTERN BANK	8.40	\$	20,766.73	\$ 20,766.73
N2002	090081025	ZAMORA MANUEL & MARISELA	1.00	\$	1,447.96	\$ 1,447.96
N2003	090131002	GEORGE PATRICIA K TRE ETAL	2.10	\$	5,191.68	\$ 5,191.68
N2004	090081024	HEREDIA VICTOR M & SAN JUANITA	1.00	\$	1,447.96	\$ 1,447.96
N2005	090131003	HERMRECK ENTERPRISES A PTP	2.10	\$	5,191.68	\$ 5,191.68
N2006	090131001	WALSH HAROLD ETAL	23.80	\$	58,839.07	\$ 58,839.07
N2007	090081018	RAMINEZ CAROLINA	1.00	\$	1,447.96	\$ 1,447.96
N2008	090122011	PACIFIC WESTERN BANK	2.10	\$	5,191.68	\$ 5,191.68
N2009	090131004	ROULLARD FRED P III	0.70	\$	1,730.56	\$ 1,730.56
N2010	090122006	MARSALEK VELMA D TRE ETAL	1.60	\$	2,316.74	\$ 2,316.74
N2011	090131005	CSD ENGINEERING INC	2.10	\$	5,191.68	\$ 5,191.68
N2012	090081014	LUCAS LOUIS ETAL	2.10	\$	5,191.68	\$ 5,191.68
N2013	090085007	ORTEGA JESUS ETUX	1.00	\$	1,447.96	\$ 1,447.96
N2014	090082048	MARLETT MERCEDES & MARC ETAL	1.00	\$	1,447.96	\$ 1,447.96
N2015	090082010	MCCARTHY VINCENT D	1.00	\$	1,447.96	\$ 1,447.96

**Assessment District No. 2012-1  
(Supplemental Water Project)  
Nipomo Community Services District  
ASSESSMENT ROLL  
ZONE A  
Nipomo Community Services District  
Printed on 5/2/2012**

ASSMNT NO	APN	PROPERTY OWNER	BU ASSIGN	PROPOSED ASSESSMENT AS		FINAL
				PRELIMINARILY APPROVED	ASSESSMENT AS CONFIRMED	
N2016	090085067	LINO PABLO R	1.00	\$	1,447.96	\$ 1,447.96
N2017	090085006	BOBADILLA RAFAEL & GRACIELA	1.00	\$	1,447.96	\$ 1,447.96
N2018	090082041	COUNTY OF SAN LUIS OBISPO (937)	0.00	\$	-	\$ -
N2019	090085012	ONYENEKE RAY & PRANITA	1.00	\$	1,447.96	\$ 1,447.96
N2020	090085005	ZEPEDA DAVID TRE ETAL	1.00	\$	1,447.96	\$ 1,447.96
N2021	090085013	FOULK DAVID R & SHANNON R	1.00	\$	1,447.96	\$ 1,447.96
N2022	090085004	GONZALEZ REYNERIO S & PAULA E ETAL	1.00	\$	1,447.96	\$ 1,447.96
N2023	090082025	PEREZ IGNACIO G & ESTHER L	1.00	\$	1,447.96	\$ 1,447.96
N2024	090085014	ACOSTA CARLOS & FELICITAS M	1.00	\$	1,447.96	\$ 1,447.96
N2025	090085003	FANNIE MAE	1.00	\$	1,447.96	\$ 1,447.96
N2026	090082027	BERDAR GREG ETAL	1.00	\$	1,447.96	\$ 1,447.96
N2027	090085015	FITZGERALD MICHAEL P & SHIRLEY M	1.00	\$	1,447.96	\$ 1,447.96
N2028	090085002	SCHAFFER MONA ETAL	1.00	\$	1,447.96	\$ 1,447.96
N2029	090082031	STUART BRIAN R TRE ETAL	1.00	\$	1,447.96	\$ 1,447.96
N2030	090085016	COX MICHAEL T	1.00	\$	1,447.96	\$ 1,447.96
N2031	090085072	MIRAMONTES LEWIS V TRE ETAL	1.00	\$	1,447.96	\$ 1,447.96
N2032	090085001	UVALLE GILBERTO & TORIBIA O ETAL	1.00	\$	1,447.96	\$ 1,447.96
N2033	090082029	MORENO PETE & JEANNE	1.00	\$	1,447.96	\$ 1,447.96
N2034	090085017	RODRIGUEZ NICOLAS Z & EVANGELINA R	1.00	\$	1,447.96	\$ 1,447.96
N2035	090085029	BIRNBAUM HERBERT & DONNA	1.00	\$	1,447.96	\$ 1,447.96
N2036	090082032	BONDIO MATTHEW & OFELIA	1.00	\$	1,447.96	\$ 1,447.96
N2037	090085018	VELAZQUEZ VICTOR M ETAL	1.00	\$	1,447.96	\$ 1,447.96
N2038	090085028	OPAVA-STITZER SUSAN	1.00	\$	1,447.96	\$ 1,447.96
N2039	090085068	PARKER JEFFREY	1.00	\$	1,447.96	\$ 1,447.96
N2040	090085027	DRYSDALE THOMAS R & PATRICIA S	1.00	\$	1,447.96	\$ 1,447.96
N2041	090085073	BOTTRELL LINDA D	1.00	\$	1,447.96	\$ 1,447.96
N2042	090085069	MURPHY NANCY HEIRS OF	1.00	\$	1,447.96	\$ 1,447.96
N2043	090085026	INIGUEZ MARIA T ETAL	1.00	\$	1,447.96	\$ 1,447.96
N2044	090085032	CHAMPION BONNIE & HAROLD T JR	1.00	\$	1,447.96	\$ 1,447.96
N2045	090085025	RUSSELL JOHN P ETUX	1.00	\$	1,447.96	\$ 1,447.96
N2046	090085033	DIAZ JOSE A & MARIA E ETAL	1.00	\$	1,447.96	\$ 1,447.96
N2047	090085024	ORTIZ JESUS MB	1.00	\$	1,447.96	\$ 1,447.96
N2048	090085034	BERRERA JOSE A & MARIA DLL	1.00	\$	1,447.96	\$ 1,447.96
N2049	090085023	RIVAS SALVADOR & OLIVIA	1.00	\$	1,447.96	\$ 1,447.96
N2050	090085035	HOLLAND SUSAN A	1.00	\$	1,447.96	\$ 1,447.96
N2051	090085071	DUFT JEFFREY R & ALLYSON M	1.00	\$	1,447.96	\$ 1,447.96
N2052	090085036	HIRSCH FRANK TRE ETAL	1.00	\$	1,447.96	\$ 1,447.96
N2053	090085074	LANGFORD MARCIA D	1.00	\$	1,447.96	\$ 1,447.96
N2054	090085070	ORNELAS JEFFREY F TRE ETAL	1.00	\$	1,447.96	\$ 1,447.96
N2055	090085037	GARCIA SIMON M & MARIA A	1.00	\$	1,447.96	\$ 1,447.96
N2056	090085049	GONZALEZ ALONSO L ETAL	1.00	\$	1,447.96	\$ 1,447.96
N2057	090085038	ARROYO-SALGADO PAUL ETUX	1.00	\$	1,447.96	\$ 1,447.96
N2058	090085048	TORRES JOSUE G & BRIDGET	1.00	\$	1,447.96	\$ 1,447.96
N2059	090081051	LUCIA MAR UNIFIED SCH DISTR (995)	8.00	\$	11,583.68	\$ 11,583.68
N2060	090085062	THOMPSON ROAD ESTATES	0.00	\$	-	\$ -
N2061	090085039	CHARLES ABEL B ETUX	1.00	\$	1,447.96	\$ 1,447.96
N2062	090085047	SIMONSON JASON D	1.00	\$	1,447.96	\$ 1,447.96
N2063	090085075	CRAIG JOHN D TRE ETAL	1.00	\$	1,447.96	\$ 1,447.96
N2064	090085086	SIMAS WAYN E & MARY A	1.00	\$	1,447.96	\$ 1,447.96
N2065	090085046	MACCREADY DOUGLAS J & HILLARY L	1.00	\$	1,447.96	\$ 1,447.96
N2066	090085076	MORENO GUSTAVO ETUX	1.00	\$	1,447.96	\$ 1,447.96
N2067	090085045	MORGAN RICHARD G TRE ETAL	1.00	\$	1,447.96	\$ 1,447.96
N2068	090085091	ALVARADO MAURILIO & REYNA	1.00	\$	1,447.96	\$ 1,447.96
N2069	090085077	SLAVEN SHAWN C ETUX	1.00	\$	1,447.96	\$ 1,447.96
N2070	090085044	HINOJOSA JOSE J & MARISOL P	1.00	\$	1,447.96	\$ 1,447.96
N2071	090084057	ZARATE ARMANDO & MARTHA	1.00	\$	1,447.96	\$ 1,447.96
N2072	090085078	PERALES ROBERT & ANGELICA	1.00	\$	1,447.96	\$ 1,447.96
N2073	090085043	SELLERS RAYMOND S & WENDY L	1.00	\$	1,447.96	\$ 1,447.96
N2074	090084002	BLANKENSHIP LEE & SYLVIA B	1.00	\$	1,447.96	\$ 1,447.96
N2075	090085079	WINN MICHAEL W & PRINDA P	1.00	\$	1,447.96	\$ 1,447.96
N2076	090085042	NICKLIN GARY A & AIDA V	1.00	\$	1,447.96	\$ 1,447.96
N2077	090084003	CHRISTIANSEN KARIN L	1.00	\$	1,447.96	\$ 1,447.96
N2078	090085080	MARQUEZ GUILLERMO G TRE ETAL	1.00	\$	1,447.96	\$ 1,447.96
N2079	090085087	SANCHEZ RAMIRO R & ANGIE R	1.00	\$	1,447.96	\$ 1,447.96
N2080	090084004	VAZQUEZ ANGEL TRE ETAL	1.00	\$	1,447.96	\$ 1,447.96



**Assessment District No. 2012-1  
(Supplemental Water Project)  
Nipomo Community Services District  
ASSESSMENT ROLL  
ZONE A  
Nipomo Community Services District  
Printed on 5/2/2012**

ASSMNT NO	APN	PROPERTY OWNER	BU ASSIGN	PROPOSED ASSESSMENT AS			
				PRELIMINARILY APPROVED	FINAL ASSESSMENT AS CONFIRMED		
N2081	090085081	BARRIOS MICHAEL S & MELINDA L	1.00	\$	1,447.96	\$	1,447.96
N2082	090085092	IBARRA ARTURO G & JUANA	1.00	\$	1,447.96	\$	1,447.96
N2083	090084005	SIMIENER MICHAEL G JR	1.00	\$	1,447.96	\$	1,447.96
N2084	090085082	LITTEN STEVEN L & ELSA M	1.00	\$	1,447.96	\$	1,447.96
N2085	090084006	KUSZEWSKI JARED	1.00	\$	1,447.96	\$	1,447.96
N2086	090083062	EMBRY JERRY R & ADELE S	1.00	\$	1,447.96	\$	1,447.96
N2087	090085083	BROWN CHARLES L JR	1.00	\$	1,447.96	\$	1,447.96
N2088	090084007	VELASCO JAVIER & OLGA	1.00	\$	1,447.96	\$	1,447.96
N2089	090083030	GRANT CRAIG A & RENEE E	1.00	\$	1,447.96	\$	1,447.96
N2090	090085089	STAMEY DARREN & LISA	1.00	\$	1,447.96	\$	1,447.96
N2091	090084008	CHRISTOPHER MARK E & KARA L	1.00	\$	1,447.96	\$	1,447.96
N2092	090083036	HARRIGAN SCOTT & KILEY	1.00	\$	1,447.96	\$	1,447.96
N2093	090085093	PETERS SHANNON	1.00	\$	1,447.96	\$	1,447.96
N2094	090084009	ALLEN DONALD R & THORINA A	1.00	\$	1,447.96	\$	1,447.96
N2095	090083035	RANNALS DONALD R & ANITA L	1.00	\$	1,447.96	\$	1,447.96
N2096	090083060	JORDAN RUTH E TRE	1.00	\$	1,447.96	\$	1,447.96
N2097	090084051	GARCIA JOHN A & LAURA	1.00	\$	1,447.96	\$	1,447.96
N2098	090084010	HADDAD TIM	1.00	\$	1,447.96	\$	1,447.96
N2099	090083034	FOSTER LORI J TRE	1.00	\$	1,447.96	\$	1,447.96
N2100	090083040	FEDERAL NATIONAL MORTGAGE ASSOC	1.00	\$	1,447.96	\$	1,447.96
N2101	090084026	MENCHACA JESSE M	1.00	\$	1,447.96	\$	1,447.96
N2102	090084055	AYALA PASCUAL & MARIA D	1.00	\$	1,447.96	\$	1,447.96
N2103	090083033	MARTIN GARY L	1.00	\$	1,447.96	\$	1,447.96
N2104	090083041	GRIJALVA SHIRLEY J TRE	1.00	\$	1,447.96	\$	1,447.96
N2105	090084025	POLIT JONATHAN M TRE ETAL	1.00	\$	1,447.96	\$	1,447.96
N2106	090083032	GARCIA JAVIER & MARIA B	1.00	\$	1,447.96	\$	1,447.96
N2107	090083042	WETHERBEE LLOYD L TRE ETAL	1.00	\$	1,447.96	\$	1,447.96
N2108	090083031	BARRERA MAYRA ETCON	1.00	\$	1,447.96	\$	1,447.96
N2109	090084052	FRANCO MOISES ETUX	1.00	\$	1,447.96	\$	1,447.96
N2110	090083043	WOOD RB TRE ETAL	1.00	\$	1,447.96	\$	1,447.96
N2111	090084013	KEARNEY ANNEDENISE	1.00	\$	1,447.96	\$	1,447.96
N2112	090083044	OJEDA JUAN A & YOLANDA	1.00	\$	1,447.96	\$	1,447.96
N2113	090083029	COXON LYNETTE J ETAL	1.00	\$	1,447.96	\$	1,447.96
N2114	090084014	CARSTENBROCK RONALD B & MARY P	1.00	\$	1,447.96	\$	1,447.96
N2115	090083045	KESKINOV IVAN G ETAL	1.00	\$	1,447.96	\$	1,447.96
N2116	090083046	SEVER FRANK & ELIZABETH A	1.00	\$	1,447.96	\$	1,447.96
N2117	090083059	DAVENPORT AMBER ETAL	1.00	\$	1,447.96	\$	1,447.96
N2118	090084015	OHALLORAN JOSEPH K TRE ETAL	1.00	\$	1,447.96	\$	1,447.96
N2119	090084016	SILVA NOEL	1.00	\$	1,447.96	\$	1,447.96
N2120	090083047	BENEVEDO JAMES A & BARBARA	1.00	\$	1,447.96	\$	1,447.96
N2121	090083058	CANALES JAMES & TERRI L	1.00	\$	1,447.96	\$	1,447.96
N2122	090083048	WHITE MICHAEL L & GEORGIA L	1.00	\$	1,447.96	\$	1,447.96
N2123	090083026	GIANGRANDE BRIAN	1.00	\$	1,447.96	\$	1,447.96
N2124	090083025	GONZALEZ RAFAEL & ARACELI	1.00	\$	1,447.96	\$	1,447.96
N2125	090083024	JONES BRUCE ETAL	1.00	\$	1,447.96	\$	1,447.96
N2126	090083049	WILKINS BARBARA J	1.00	\$	1,447.96	\$	1,447.96
N2127	090083023	NEJDL RYAN L & LYDIA J	1.00	\$	1,447.96	\$	1,447.96
N2128	090083050	HODGES GARY L & KRISTI A	1.00	\$	1,447.96	\$	1,447.96
N2129	090083022	ESTRELLA REBECCA A TRE ETAL	1.00	\$	1,447.96	\$	1,447.96
N2130	090083051	MCCAIN LAURI	1.00	\$	1,447.96	\$	1,447.96
N2131	090083021	CHAVEZ MITCHELL D & RM	1.00	\$	1,447.96	\$	1,447.96
N2132	090083052	MCLAUGHLIN DANIEL J & BRIDGET A	1.00	\$	1,447.96	\$	1,447.96
N2133	090083057	DILLON VERN A	1.00	\$	1,447.96	\$	1,447.96
N2134	090083053	WING TROY D & JILL S	1.00	\$	1,447.96	\$	1,447.96
N2135	090083054	THOMPSON TIM & COLLEEN D	1.00	\$	1,447.96	\$	1,447.96
N2136	090083055	CAMPOAMOR ARTHUR J & CECILIA H	1.00	\$	1,447.96	\$	1,447.96
N2137	090083056	PROVOST AMALIA S TRE	1.00	\$	1,447.96	\$	1,447.96
N2138	091327048	BOGNUDA RICKY A & TRACI E	2.00	\$	2,895.92	\$	2,895.92
N2139	091328013	STANMAN MATTHEW D & DANA E	2.30	\$	3,330.31	\$	3,330.31
N2140	091381042	WARD KENNETH O TRE ETAL	1.00	\$	1,447.96	\$	1,447.96
N2141	091327071	NUNEZ ASCENCION J	2.00	\$	2,895.92	\$	2,895.92
N2142	091326057	STEYAERT BRETT T & AMANDA A	2.00	\$	2,895.92	\$	2,895.92
N2143	091381041	MCCARTHY MIKE ETAL	1.00	\$	1,447.96	\$	1,447.96
N2144	091326068	BARNICOAT ROBERT A TRE ETAL	2.00	\$	2,895.92	\$	2,895.92
N2145	091327056	GONZALES JOSE S & ARLENE C	2.00	\$	2,895.92	\$	2,895.92

**Assessment District No. 2012-1  
(Supplemental Water Project)  
Nipomo Community Services District  
ASSESSMENT ROLL  
ZONE A  
Nipomo Community Services District  
Printed on 5/2/2012**

ASSMNT NO	APN	PROPERTY OWNER	BU ASSIGN	PROPOSED ASSESSMENT AS			
				PRELIMINARILY APPROVED	FINAL ASSESSMENT AS CONFIRMED		
N2146	091328012	OLIVER MICHAEL ETAL	2.00	\$	2,895.92	\$	2,895.92
N2147	091381043	MAYNARD NANCY R TRE	1.00	\$	1,447.96	\$	1,447.96
N2148	091381040	THOLE BARRY N TRE ETAL	1.00	\$	1,447.96	\$	1,447.96
N2149	091327070	REED DON A TRE ETAL	2.00	\$	2,895.92	\$	2,895.92
N2150	091381044	GELLER MARK S & CAROL A	1.00	\$	1,447.96	\$	1,447.96
N2151	091381027	BARBER HOLLY TRE	1.00	\$	1,447.96	\$	1,447.96
N2152	091326066	MAGANA MARY ETAL	2.00	\$	2,895.92	\$	2,895.92
N2153	091326042	EDWARDS CINDY J TRE	2.00	\$	2,895.92	\$	2,895.92
N2154	091381026	JOHNSTON FLOYD N TRE ETAL	1.00	\$	1,447.96	\$	1,447.96
N2155	091327020	MADDOX BARBARA S	2.00	\$	2,895.92	\$	2,895.92
N2156	091381039	MALDONADO LORENZO	1.00	\$	1,447.96	\$	1,447.96
N2157	091327067	KRAMER GAYLE L ETAL	2.00	\$	2,895.92	\$	2,895.92
N2158	091328011	GOOD ROBERT E TRE	2.00	\$	2,895.92	\$	2,895.92
N2159	091381045	STEPHENSON JO ETAL	1.00	\$	1,447.96	\$	1,447.96
N2160	091381028	CARROLL NOEL A TRE	1.00	\$	1,447.96	\$	1,447.96
N2161	091381025	COOK DANIEL G TRE	1.00	\$	1,447.96	\$	1,447.96
N2162	091326067	CORELLA DELBERT G TRE ETAL	2.00	\$	2,895.92	\$	2,895.92
N2163	091381038	SIEBERT EDITH H TRE ETAL	1.00	\$	1,447.96	\$	1,447.96
N2164	091327066	NEWBY RONALD G & JUDY	2.00	\$	2,895.92	\$	2,895.92
N2165	091381012	JAMES BARBARA J	1.00	\$	1,447.96	\$	1,447.96
N2166	091326041	MANOSAR GREGORY A & LORRAINE	2.00	\$	2,895.92	\$	2,895.92
N2167	091327019	SCOTT JEFFERY A TRE ETAL	2.00	\$	2,895.92	\$	2,895.92
N2168	091381029	PEARCE ROBIN J	1.00	\$	1,447.96	\$	1,447.96
N2169	091381037	LIGHTFOOT ROBERT T TRE ETAL	1.00	\$	1,447.96	\$	1,447.96
N2170	091328034	HARTMANN WILL W	2.00	\$	2,895.92	\$	2,895.92
N2171	091381011	FLORY JAMES R JR & ARLENE C	1.00	\$	1,447.96	\$	1,447.96
N2172	091381024	REID ALEEN	1.00	\$	1,447.96	\$	1,447.96
N2173	091327065	FLETCHER DEBORAH S	2.00	\$	2,895.92	\$	2,895.92
N2174	091381036	GALFORD DENA M TRE	1.00	\$	1,447.96	\$	1,447.96
N2175	091381030	SEYMOUR ALBERT J TRE ETAL	1.00	\$	1,447.96	\$	1,447.96
N2176	091381013	KILLGORE DOLORES J TRE	1.00	\$	1,447.96	\$	1,447.96
N2177	091381023	MOLARIUS DIANA H TRE	1.00	\$	1,447.96	\$	1,447.96
N2178	091381010	BOZARTH JAMES R TRE ETAL	1.00	\$	1,447.96	\$	1,447.96
N2179	091326001	COLLINS MILDRED B ETAL	2.00	\$	2,895.92	\$	2,895.92
N2180	091328033	STONER DEBBRA K	2.00	\$	2,895.92	\$	2,895.92
N2181	091381035	STRIKER-MARTIN D JEAN TRE ETAL	1.00	\$	1,447.96	\$	1,447.96
N2182	091327064	LAWRENCE ANITA M TRE	2.00	\$	2,895.92	\$	2,895.92
N2183	091381031	BETZ WILLIAM S TRE ETAL	1.00	\$	1,447.96	\$	1,447.96
N2184	091327009	SEARS WINTON R & SHARON L	2.00	\$	2,895.92	\$	2,895.92
N2185	091326040	PEARSON DENNIS A TRE ETAL	2.00	\$	2,895.92	\$	2,895.92
N2186	091381014	SCHWARZ MARY A TRE	1.00	\$	1,447.96	\$	1,447.96
N2187	091381022	BELL JACK M TRE ETAL	1.00	\$	1,447.96	\$	1,447.96
N2188	091372016	EVERT MICHAEL	1.00	\$	1,447.96	\$	1,447.96
N2189	091381009	MONSON INGMAR J & SANDRA G	1.00	\$	1,447.96	\$	1,447.96
N2190	091381034	CARSON IRENE TRE ETAL	1.00	\$	1,447.96	\$	1,447.96
N2191	091381032	STOEBE ZACHARY J TRE ETAL	1.00	\$	1,447.96	\$	1,447.96
N2192	091372015	BOUCHER JOSEPH A TRE	1.00	\$	1,447.96	\$	1,447.96
N2193	091327063	DEAN JEFF L & MELODIE C	2.00	\$	2,895.92	\$	2,895.92
N2194	091381015	BETZENDERFER SHARON A TRE	1.00	\$	1,447.96	\$	1,447.96
N2195	091372017	WERSEN THOMAS E & PENNY L DVA AGT	1.00	\$	1,447.96	\$	1,447.96
N2196	091381021	CALLEN HAROLD J & PHYLLIS I	1.00	\$	1,447.96	\$	1,447.96
N2197	091328032	MENDEK THOMAS R ETUX	2.00	\$	2,895.92	\$	2,895.92
N2198	091381008	LANDSTRA BETTY	1.00	\$	1,447.96	\$	1,447.96
N2199	091381033	FURNICE JEROD & CORINNE	1.00	\$	1,447.96	\$	1,447.96
N2200	091327008	CLARK EDSON H & PATTY I	2.00	\$	2,895.92	\$	2,895.92
N2201	091372014	NIENHOUSE GENE R TRE ETAL	1.00	\$	1,447.96	\$	1,447.96
N2202	091326004	BURKHAMMER CHRISTOPHER D & BRANDY M	2.00	\$	2,895.92	\$	2,895.92
N2203	091381016	CONCIALDI DOROTHY F TRE ETAL	1.00	\$	1,447.96	\$	1,447.96
N2204	091381020	SLOCUM BEN & MICHELLE	1.00	\$	1,447.96	\$	1,447.96
N2205	091372018	OVERLEY LYLE W JR TRE ETAL	1.00	\$	1,447.96	\$	1,447.96
N2206	091327062	FISCALINI LAURA N	2.00	\$	2,895.92	\$	2,895.92
N2207	091372013	ALEXANDER RODNEY L & BEVERLY L	1.00	\$	1,447.96	\$	1,447.96
N2208	091381007	PABST WANDA L TRE	1.00	\$	1,447.96	\$	1,447.96
N2209	091372012	KERSCHREITER ALOIS TRE ETAL	1.00	\$	1,447.96	\$	1,447.96
N2210	091381017	STEPP RUTH M HEIRS OF	1.00	\$	1,447.96	\$	1,447.96

**Assessment District No. 2012-1  
(Supplemental Water Project)  
Nipomo Community Services District  
ASSESSMENT ROLL  
ZONE A  
Nipomo Community Services District  
Printed on 5/2/2012**

ASSMNT NO	APN	PROPERTY OWNER	BU ASSIGN	PROPOSED ASSESSMENT AS			
				PRELIMINARILY APPROVED	FINAL ASSESSMENT AS CONFIRMED		
N2211	091381019	BOTTORFF ADELINE A TRE	1.00	\$	1,447.96	\$	1,447.96
N2212	091328031	RODRIGUEZ FRANCISCO & AVELINA	2.00	\$	2,895.92	\$	2,895.92
N2213	091372019	FULTON BERNICE C HEIRS OF ETAL	1.00	\$	1,447.96	\$	1,447.96
N2214	091381006	ALEXANDER HENRY TRE ETAL	1.00	\$	1,447.96	\$	1,447.96
N2215	091375019	JONES PAUL H	1.00	\$	1,447.96	\$	1,447.96
N2216	091372001	GRAY RICHARD E	1.00	\$	1,447.96	\$	1,447.96
N2217	091372011	WENDLER TODD TRE ETAL	1.00	\$	1,447.96	\$	1,447.96
N2218	091327061	GRIMES KATHLEEN M TRE	2.00	\$	2,895.92	\$	2,895.92
N2219	091381053	HOWARD JANIS E TRE ETAL	1.00	\$	1,447.96	\$	1,447.96
N2220	091326056	MCGUIRE MARTIN H TRE ETAL	2.00	\$	2,895.92	\$	2,895.92
N2221	091381018	GIBBS LC TRE ETAL	1.00	\$	1,447.96	\$	1,447.96
N2222	091372020	WEIL WILLIAM E HEIRS OF ETUX	1.00	\$	1,447.96	\$	1,447.96
N2223	091375018	POWERS LOWELL & ELIZABETH A	1.00	\$	1,447.96	\$	1,447.96
N2224	091381005	COATES DONALD L TRE	1.00	\$	1,447.96	\$	1,447.96
N2225	091327007	EDWARDS CINDY J TRE	2.00	\$	2,895.92	\$	2,895.92
N2226	091372010	MENDOZA LUIS & BENITA	1.00	\$	1,447.96	\$	1,447.96
N2227	091381054	HULSIZER COLEEN	1.00	\$	1,447.96	\$	1,447.96
N2228	091372002	MERCADO MANUEL C & ANA M	1.00	\$	1,447.96	\$	1,447.96
N2229	091375020	ODOM JOHN R & EMMA	1.00	\$	1,447.96	\$	1,447.96
N2230	091375017	PALERMO PAUL A TRE ETAL	1.00	\$	1,447.96	\$	1,447.96
N2231	091372009	KERR CATHERINE	1.00	\$	1,447.96	\$	1,447.96
N2232	091381055	POOLE THELMA M TRE	1.00	\$	1,447.96	\$	1,447.96
N2233	091327060	WILSON BILLY G & PAMELA C	2.00	\$	2,895.92	\$	2,895.92
N2234	091372021	STEWART NORMAN J TRE ETAL	1.00	\$	1,447.96	\$	1,447.96
N2235	091381004	MASCARENAS JOHN M TRE ETAL	1.00	\$	1,447.96	\$	1,447.96
N2236	091371016	ZURBRIGGEN MORITZ TRE	1.00	\$	1,447.96	\$	1,447.96
N2237	091372003	MARTIN TERRI R	1.00	\$	1,447.96	\$	1,447.96
N2238	091381056	OVERHOLTZER CRIS	1.00	\$	1,447.96	\$	1,447.96
N2239	091372008	BRAVO VINCENT C TRE ETAL	1.00	\$	1,447.96	\$	1,447.96
N2240	091327006	HARRISON JAMES D & CHERYL	2.00	\$	2,895.92	\$	2,895.92
N2241	091375021	HEMBREE THOMAS H & RUTH M	1.00	\$	1,447.96	\$	1,447.96
N2242	091375016	MATHIAS CHARLES L TRE ETAL	1.00	\$	1,447.96	\$	1,447.96
N2243	091381003	MAXWELL FRANCES L TRE ETAL	1.00	\$	1,447.96	\$	1,447.96
N2244	091375007	ARCHAMBEAULT LIONEL R TRE ETAL	1.00	\$	1,447.96	\$	1,447.96
N2245	091371015	AUSTIN RICKY R & LINDA D ETAL	1.00	\$	1,447.96	\$	1,447.96
N2246	091381057	MINEAU TERRI ETAL	1.00	\$	1,447.96	\$	1,447.96
N2247	091372007	DONOVAN NICHOLA A	1.00	\$	1,447.96	\$	1,447.96
N2248	091327059	WILSON BILLY G & PAMELA C	2.30	\$	5,686.13	\$	5,686.13
N2249	091372026	MCGINLEY MICHAEL E TRE ETAL	1.00	\$	1,447.96	\$	1,447.96
N2250	091375022	CHRISTENSEN JAMES L TRE ETAL	1.00	\$	1,447.96	\$	1,447.96
N2251	091375015	BISANTZ DANA J TRE ETAL	1.00	\$	1,447.96	\$	1,447.96
N2252	091372006	RICHARDS CHARLES H TRE ETAL	1.00	\$	1,447.96	\$	1,447.96
N2253	091372004	KUBEL RICHARD & COLEEN	1.00	\$	1,447.96	\$	1,447.96
N2254	091375006	GONZALES ROBERT R & JANICE C	1.00	\$	1,447.96	\$	1,447.96
N2255	091371014	PAREDES JOSE P & MICHELLE	1.00	\$	1,447.96	\$	1,447.96
N2256	091381002	CRAIG B DOUGLAS & ELLA M	1.00	\$	1,447.96	\$	1,447.96
N2257	091327005	FIELDS BOBBIE A & TOHNSIA J	2.00	\$	2,895.92	\$	2,895.92
N2258	091375008	HALEY MICHAEL P HEIRS OF ETUX	1.00	\$	1,447.96	\$	1,447.96
N2259	091375005	MADRIGAL BARBARA TRE	1.00	\$	1,447.96	\$	1,447.96
N2260	091375024	MALDONADO MICHAEL & VIRGINIA M	1.00	\$	1,447.96	\$	1,447.96
N2261	091371013	SHUTT ROBERT A & CAROL J	1.00	\$	1,447.96	\$	1,447.96
N2262	091375014	AVILA LEOPOLDO & EVA	1.00	\$	1,447.96	\$	1,447.96
N2263	091381001	CRATER KENNETH L TRE ETAL	1.00	\$	1,447.96	\$	1,447.96
N2264	091372024	RIOUX GERALD L & CHRISTINE L	1.00	\$	1,447.96	\$	1,447.96
N2265	091372005	DETREVILLE JOAQUIN F ETUX	1.00	\$	1,447.96	\$	1,447.96
N2266	091327049	MORLEY ROBERT	2.00	\$	2,895.92	\$	2,895.92
N2267	091375023	MAGNUSON RONALD N TRE ETAL	1.00	\$	1,447.96	\$	1,447.96
N2268	091375009	HOFFMAN DONALD A TRE ETAL	1.00	\$	1,447.96	\$	1,447.96
N2269	091371012	ROGERS MARION S HEIRS OF	1.00	\$	1,447.96	\$	1,447.96
N2270	091374011	DAVIES BETTY L ETAL	1.00	\$	1,447.96	\$	1,447.96
N2271	091375004	HOLM ROANNA J TRE	1.00	\$	1,447.96	\$	1,447.96
N2272	091327058	TARR MADALYN E TRE	2.00	\$	2,895.92	\$	2,895.92
N2273	091372025	ALKEMA RICHARD J TRE ETAL	1.00	\$	1,447.96	\$	1,447.96
N2274	091374026	TUCKER JOHN F & AILEEN W	1.00	\$	1,447.96	\$	1,447.96
N2275	091375013	BRAVO VINCENT C & LIDIA C ETAL	1.00	\$	1,447.96	\$	1,447.96

**Assessment District No. 2012-1  
(Supplemental Water Project)  
Nipomo Community Services District  
ASSESSMENT ROLL  
ZONE A  
Nipomo Community Services District  
Printed on 5/2/2012**

ASSMNT NO	APN	PROPERTY OWNER	BU ASSIGN	PROPOSED	
				ASSESSMENT AS PRELIMINARILY APPROVED	FINAL ASSESSMENT AS CONFIRMED
N2276	091374010	ANDERSON BRIAN K & KAMILLE	1.00	\$ 1,447.96	\$ 1,447.96
N2277	091371011	BOETCHER LARRY K TRE ETAL	1.00	\$ 1,447.96	\$ 1,447.96
N2278	091375010	SILVERA EDWIN H JR TRE ETAL	1.00	\$ 1,447.96	\$ 1,447.96
N2279	091374025	EMERSON ELLIS R & MARGIE L	1.00	\$ 1,447.96	\$ 1,447.96
N2280	091375003	STORY ELISA F TRE	1.00	\$ 1,447.96	\$ 1,447.96
N2281	091373001	CLANCY BETTE L	1.00	\$ 1,447.96	\$ 1,447.96
N2282	091374009	WADE CARL L TRE	1.00	\$ 1,447.96	\$ 1,447.96
N2283	091374024	EMERSON ELLIS R & MARGIE L	1.00	\$ 1,447.96	\$ 1,447.96
N2284	091375012	JOHNSON CECIL G HEIRS OF ETUX	1.00	\$ 1,447.96	\$ 1,447.96
N2285	091327057	DALTON IVA J TRE ETAL	2.00	\$ 2,895.92	\$ 2,895.92
N2286	091374027	NOVOA JESUS L & SONDRAS S LIVING TRUST	1.00	\$ 1,447.96	\$ 1,447.96
N2287	091375002	PHILLIPS GINGER	1.00	\$ 1,447.96	\$ 1,447.96
N2288	091374012	REED WILLIAM A TRE ETAL	1.00	\$ 1,447.96	\$ 1,447.96
N2289	091371010	BOYER CHARLES & KATHRYN L	1.00	\$ 1,447.96	\$ 1,447.96
N2290	091373002	BERGER IRENE T TRE ETAL	1.00	\$ 1,447.96	\$ 1,447.96
N2291	091374008	Longbottom Vyola E TRE	1.00	\$ 1,447.96	\$ 1,447.96
N2292	091374023	SKARDA JORDAN & NATALIE	1.00	\$ 1,447.96	\$ 1,447.96
N2293	091327003	RUELAS GILBERT A & LUPE A	2.00	\$ 2,895.92	\$ 2,895.92
N2294	091375011	BEALMER WILLIAM L	1.00	\$ 1,447.96	\$ 1,447.96
N2295	091373003	THOMPSON JOHN R TRE ETAL	1.00	\$ 1,447.96	\$ 1,447.96
N2296	091374028	VANNORMAN CHARLES C TRE ETAL	1.00	\$ 1,447.96	\$ 1,447.96
N2297	092138002	KOPP JOHN W ETUX	2.00	\$ 2,895.92	\$ 2,895.92
N2298	091374007	FERRARA DEBORAH E	1.00	\$ 1,447.96	\$ 1,447.96
N2299	091374013	HASPREY DIANA A TRE	1.00	\$ 1,447.96	\$ 1,447.96
N2300	091374022	COFFMAN ROGER B TRE ETAL	1.00	\$ 1,447.96	\$ 1,447.96
N2301	091375001	PERRY DAVID W	1.00	\$ 1,447.96	\$ 1,447.96
N2302	091373004	THIES STEPHANIE A TRE	1.00	\$ 1,447.96	\$ 1,447.96
N2303	091371009	KUSS ARTHUR J & JESSIE IG	1.00	\$ 1,447.96	\$ 1,447.96
N2304	091327073	GRASSI TRUST	2.00	\$ 2,895.92	\$ 2,895.92
N2305	091374029	MYERS MITZI J & EUGENE C	1.00	\$ 1,447.96	\$ 1,447.96
N2306	091374006	BRADFORD LOIS M TRE	1.00	\$ 1,447.96	\$ 1,447.96
N2307	091373005	FISHER DONNA A	1.00	\$ 1,447.96	\$ 1,447.96
N2308	091374021	GALLIZIO ANNA L TRE ETAL	1.00	\$ 1,447.96	\$ 1,447.96
N2309	091374014	DULCE DAMA LLC	1.00	\$ 1,447.96	\$ 1,447.96
N2310	091371008	HESS HAROLD R HEIRS OF ETUX	1.00	\$ 1,447.96	\$ 1,447.96
N2311	091374031	IRVING APRIL D ETAL	1.00	\$ 1,447.96	\$ 1,447.96
N2312	091373006	LEEK KENNETH E & MADELINE A	1.00	\$ 1,447.96	\$ 1,447.96
N2313	091374005	FULLER ARLENE S TRE	1.00	\$ 1,447.96	\$ 1,447.96
N2314	092138001	SPITTLER THOMAS A TRE ETAL	2.30	\$ 3,330.31	\$ 3,330.31
N2315	091374020	MILLS WILLIAM G TRE ETAL	1.00	\$ 1,447.96	\$ 1,447.96
N2316	091374015	KILLGORE TIM	1.00	\$ 1,447.96	\$ 1,447.96
N2317	091327077	KNAPP JOHN K & EVELYN V	2.00	\$ 2,895.92	\$ 2,895.92
N2318	091371007	HALLISEY MICHAEL S ETAL	1.00	\$ 1,447.96	\$ 1,447.96
N2319	091373007	GORTON DOUGLAS HEIRS OF ETUX	1.00	\$ 1,447.96	\$ 1,447.96
N2320	091376001	MOORE THEODORE A TRE ETAL	2.00	\$ 2,895.92	\$ 2,895.92
N2321	091374030	BROOKS THELMA S	1.00	\$ 1,447.96	\$ 1,447.96
N2322	091374004	ABBAY ROBERT TRE ETAL	1.00	\$ 1,447.96	\$ 1,447.96
N2323	091376013	STENNETT NORRIS R ETAL	1.00	\$ 1,447.96	\$ 1,447.96
N2324	091373008	HARVEY EMMA J TRE	1.00	\$ 1,447.96	\$ 1,447.96
N2325	092138006	RUFFONI WILLIAM T & RONDA	2.00	\$ 2,895.92	\$ 2,895.92
N2326	091374019	BEAS PETER P SR	1.00	\$ 1,447.96	\$ 1,447.96
N2327	091374016	MILLER ROBERTA E	1.00	\$ 1,447.96	\$ 1,447.96
N2328	091371006	PACE VIVIAN D	1.00	\$ 1,447.96	\$ 1,447.96
N2329	091374003	DEAR MARTHA P TRE	1.00	\$ 1,447.96	\$ 1,447.96
N2330	091373009	BOOTH DARLENE HEIRS OF ETAL	1.00	\$ 1,447.96	\$ 1,447.96
N2331	091371005	TAYLOR JEANNE M TRE	1.00	\$ 1,447.96	\$ 1,447.96
N2332	091374002	STUDEBAKER JOYCE C TRE ETAL	1.00	\$ 1,447.96	\$ 1,447.96
N2333	091376017	HANSON CRAIG A TRE	1.00	\$ 1,447.96	\$ 1,447.96
N2334	091373010	BLACKMORE ERNEST E & JERITA D	1.00	\$ 1,447.96	\$ 1,447.96
N2335	091374018	STEWART NEVA J TRE ETAL	1.00	\$ 1,447.96	\$ 1,447.96
N2336	091382035	DIAZ ENRIQUE & MARTHA E	1.00	\$ 1,447.96	\$ 1,447.96
N2337	091327072	DAVIS MICHAEL J TRE ETAL	2.00	\$ 2,895.92	\$ 2,895.92
N2338	092138004	FERNANDEZ ARTURO Z & MARGARITA M	2.00	\$ 2,895.92	\$ 2,895.92
N2339	091376014	RABAN SAM & ANNA	1.00	\$ 1,447.96	\$ 1,447.96
N2340	091371004	HENDERHAN ALBERTA M TRE ETAL	1.00	\$ 1,447.96	\$ 1,447.96

**Assessment District No. 2012-1  
(Supplemental Water Project)  
Nipomo Community Services District  
ASSESSMENT ROLL  
ZONE A  
Nipomo Community Services District  
Printed on 5/2/2012**

ASSMNT NO	APN	PROPERTY OWNER	BU ASSIGN	PROPOSED ASSESSMENT AS			
				PRELIMINARILY APPROVED	FINAL ASSESSMENT AS CONFIRMED		
N2341	091373011	TRIJILLO HELEN V TRE	1.00	\$	1,447.96	\$	1,447.96
N2342	091374017	EGER ROSE	1.00	\$	1,447.96	\$	1,447.96
N2343	092138005	FERGUSON RUFUS R TRE ETAL	2.00	\$	2,895.92	\$	2,895.92
N2344	091376009	CHANLEY CHRISTINE M	1.00	\$	1,447.96	\$	1,447.96
N2345	091382034	LAZO MARCELINO A JR & ER	1.00	\$	1,447.96	\$	1,447.96
N2346	091373012	PORRAS GUSTAVO & GAIL L	1.00	\$	1,447.96	\$	1,447.96
N2347	091371003	CLAYTON JOHN E & PEGGY L	1.00	\$	1,447.96	\$	1,447.96
N2348	091374001	LIVINGSTON DIRK	1.00	\$	1,447.96	\$	1,447.96
N2349	091376018	TERAN JOE A & LUPE D ETAL	1.00	\$	1,447.96	\$	1,447.96
N2350	091376015	DOMINGUES ROBERT A & BRENDA	1.00	\$	1,447.96	\$	1,447.96
N2351	091382033	KICHLER GLENN A & DENISE L	1.00	\$	1,447.96	\$	1,447.96
N2352	091373013	CATTANEO KIMBERLY	1.00	\$	1,447.96	\$	1,447.96
N2353	092138003	RAMISCAL HENRY & DONNA	2.00	\$	2,895.92	\$	2,895.92
N2354	091371002	STEWART NORMAN J TRE ETAL	1.00	\$	1,447.96	\$	1,447.96
N2355	092136030	GLENN-WEMPLE CONNIE TRE	1.00	\$	1,447.96	\$	1,447.96
N2356	091382032	CANNON CHAD TRE ETAL	1.00	\$	1,447.96	\$	1,447.96
N2357	091382036	MIRKEN WILLIAM J ETUX	1.00	\$	1,447.96	\$	1,447.96
N2358	091376016	SANDERS SCOTT T & SUSAN S	1.00	\$	1,447.96	\$	1,447.96
N2359	091376010	GUERRA RICHARD C ETUX	1.60	\$	2,316.74	\$	2,316.74
N2360	092136029	KNIGHT SHANE D & DONYA N	1.00	\$	1,447.96	\$	1,447.96
N2361	092136028	MUDGE JOHN F & CORDELIA L REVOCABLE LIVING TRUST	2.00	\$	2,895.92	\$	2,895.92
N2362	091382031	RUIZ ALMA VP	1.00	\$	1,447.96	\$	1,447.96
N2363	091373017	SLO COUNTY - PUBLIC WORKS DEPT (939)	0.00	\$	-	\$	-
N2364	091371017	DEAN ROBBIE SR ETUX	1.00	\$	1,447.96	\$	1,447.96
N2365	091382037	OLSEN LAURA A TRE ETAL	1.00	\$	1,447.96	\$	1,447.96
N2366	092138011	PRIEST JASON	2.00	\$	2,895.92	\$	2,895.92
N2367	092138013	BRUCE WILLIAM B & SARAH J	2.00	\$	2,895.92	\$	2,895.92
N2368	092136022	CAMACHO MIGUEL ETAL	1.00	\$	1,447.96	\$	1,447.96
N2369	091382021	FOXWELL SCOTT G	1.00	\$	1,447.96	\$	1,447.96
N2370	091382038	SCHNOOR BARBARA A TRE	1.00	\$	1,447.96	\$	1,447.96
N2371	091376024	MACHADO EDDIE & RUTH	1.00	\$	1,447.96	\$	1,447.96
N2372	091371020	PETERSON DONNA	1.00	\$	1,447.96	\$	1,447.96
N2373	091382030	GARCIA NORMA TRE	1.00	\$	1,447.96	\$	1,447.96
N2374	091382022	DAMAS ROY L & LAURIE L	1.00	\$	1,447.96	\$	1,447.96
N2375	091382039	WISE MELVIN D & STACEY L	1.00	\$	1,447.96	\$	1,447.96
N2376	091376004	DOTSON SUE E	1.00	\$	1,447.96	\$	1,447.96
N2377	092136018	INDERMILL BRYCE G & KRISTEN	1.00	\$	1,447.96	\$	1,447.96
N2378	091376023	SILVA MARTIN J & BRENDA M	1.00	\$	1,447.96	\$	1,447.96
N2379	092136023	PENNER MARK J ETUX	1.00	\$	1,447.96	\$	1,447.96
N2380	091371021	OTTO GAYLA J	1.00	\$	1,447.96	\$	1,447.96
N2381	092136019	PARKER CHARLES W IV	1.00	\$	1,447.96	\$	1,447.96
N2382	091382023	PLANKEY LINDA C TRE	1.00	\$	1,447.96	\$	1,447.96
N2383	091382040	ROSS BRIAN	1.00	\$	1,447.96	\$	1,447.96
N2384	091382029	DAVISON MARC & LORI	1.00	\$	1,447.96	\$	1,447.96
N2385	092136061	LUNDBERG CHRISTOPHER J TRE ETAL	1.00	\$	1,447.96	\$	1,447.96
N2386	091376022	PRIESS MATT W & RENAE M	1.00	\$	1,447.96	\$	1,447.96
N2387	091371022	NIPOMO COMMUNITY SERVICES DISTRICT	0.00	\$	-	\$	-
N2388	092136017	MURRAY GUY W & DAPHNE	1.00	\$	1,447.96	\$	1,447.96
N2389	091376006	HALL DEANETTE R TRE ETAL	1.00	\$	1,447.96	\$	1,447.96
N2390	092138010	MARATAS EMMANUEL & DELIA	1.00	\$	1,447.96	\$	1,447.96
N2391	091382024	CRUZ-BIGBY RHONDA	1.00	\$	1,447.96	\$	1,447.96
N2392	091382020	NEVES ELSIE T TRE ETAL	1.00	\$	1,447.96	\$	1,447.96
N2393	092136062	LUNDBERG CHRISTOPHER J TRE ETAL	1.00	\$	1,447.96	\$	1,447.96
N2394	092136024	ORIJ JOHN N	1.00	\$	1,447.96	\$	1,447.96
N2395	091376021	PRIESS MATTHEW & RENAE	1.00	\$	1,447.96	\$	1,447.96
N2396	092136020	ROBERTS KIRK E & LYNETTE M	1.00	\$	1,447.96	\$	1,447.96
N2397	091382019	EDWARDS KATHLEEN R TRE	1.00	\$	1,447.96	\$	1,447.96
N2398	091382028	ONEAL MICHAEL A	1.00	\$	1,447.96	\$	1,447.96
N2399	091376005	TILTON JOE E & JUNE M	1.00	\$	1,447.96	\$	1,447.96
N2400	091382025	DIAZ JOEL ETUX	1.00	\$	1,447.96	\$	1,447.96
N2401	092136063	LUNDBERG CHRISTOPHER J TRE ETAL	1.00	\$	1,447.96	\$	1,447.96
N2402	092138008	SOYSTER PAUL H & NANCY G ETAL	1.00	\$	1,447.96	\$	1,447.96
N2403	092136048	MACY WILLIAM S TRE ETAL	1.00	\$	1,447.96	\$	1,447.96
N2404	092136016	SMITH ROBERT L & GAIL E	1.00	\$	1,447.96	\$	1,447.96
N2405	092137001	SKINNER JAMES F TRE ETAL	1.00	\$	1,447.96	\$	1,447.96

**Assessment District No. 2012-1  
(Supplemental Water Project)  
Nipomo Community Services District  
ASSESSMENT ROLL  
ZONE A  
Nipomo Community Services District  
Printed on 5/2/2012**

ASSMNT NO	APN	PROPERTY OWNER	BU ASSIGN	PROPOSED ASSESSMENT AS		FINAL
				PRELIMINARILY APPROVED	ASSESSMENT AS CONFIRMED	
N2406	091382018	FELLOWS BETTY J	1.00	\$	1,447.96	\$ 1,447.96
N2407	091376020	RAMALHO WILLIAM E & CINDA S	1.00	\$	1,447.96	\$ 1,447.96
N2408	092136064	LUNDBERG CHRISTOPHER J TRE ETAL	1.00	\$	1,447.96	\$ 1,447.96
N2409	091382012	KAML LARRY & SHIRLEY	1.00	\$	1,447.96	\$ 1,447.96
N2410	092138009	BURTON GREG & RUTH	1.00	\$	1,447.96	\$ 1,447.96
N2411	091382027	BOKA EARL A & DEBORAH A	1.00	\$	1,447.96	\$ 1,447.96
N2412	092136047	WASH DENNIS C TRE ETAL	1.00	\$	1,447.96	\$ 1,447.96
N2413	092136021	MACHADO EUGENE TRE	1.00	\$	1,447.96	\$ 1,447.96
N2414	092136060	LUNDBERG CHRISTOPHER J TRE ETAL	2.00	\$	4,944.46	\$ 4,944.46
N2415	091382017	MENDIBLES FRANK TRE ETAL	1.00	\$	1,447.96	\$ 1,447.96
N2416	092136065	SLO COUNTY - PUBLIC WORKS DEPT (939)	0.00	\$	-	\$ -
N2417	092137002	HUNTER CLYDE TRE ETAL	1.00	\$	1,447.96	\$ 1,447.96
N2418	091382013	SHEFRIN MARK L TRE ETAL	1.00	\$	1,447.96	\$ 1,447.96
N2419	091376019	MORENO VALYZA	1.00	\$	1,447.96	\$ 1,447.96
N2420	092136055	SLO COUNTY - PUBLIC WORKS DEPT (939)	0.00	\$	-	\$ -
N2421	092136015	DAMBRA JANET TRE	1.00	\$	1,447.96	\$ 1,447.96
N2422	092136059	LUNDBERG CHRISTOPHER J TRE ETAL	1.00	\$	2,472.23	\$ 2,472.23
N2423	091382014	KOEHLER DANNY R	1.00	\$	1,447.96	\$ 1,447.96
N2424	091382026	FEDERAL NATIONAL MORTGAGE ASSOC	1.00	\$	1,447.96	\$ 1,447.96
N2425	092137003	REYES PHILLIP D JR & JOETTE S	1.00	\$	1,447.96	\$ 1,447.96
N2426	092137007	SCHEVE DOROTHY K	1.00	\$	1,447.96	\$ 1,447.96
N2427	092137008	DAVIS GERALD L & LINDA J	1.00	\$	1,447.96	\$ 1,447.96
N2428	092136046	REYNOLDS JAMES & MARLENE	1.00	\$	1,447.96	\$ 1,447.96
N2429	092136005	TERAN JOE A & LUPE D ETAL	1.00	\$	1,447.96	\$ 1,447.96
N2430	091382016	SLO COUNTY - PUBLIC WORKS DEPT (939)	0.00	\$	-	\$ -
N2431	092136014	MOREHOUSE SUSAN L TRE	1.00	\$	1,447.96	\$ 1,447.96
N2432	092136050	BROWN MICHAEL	1.00	\$	1,447.96	\$ 1,447.96
N2433	091382015	LICOSCOS MARIA	1.00	\$	1,447.96	\$ 1,447.96
N2434	092136058	LUNDBERG CHRISTOPHER J TRE ETAL	1.60	\$	2,316.74	\$ 2,316.74
N2435	092137004	ANTONIO NICHOLAN & HENRIETTA	1.00	\$	1,447.96	\$ 1,447.96
N2436	091382001	FAULKNER PATRICIA S LIVING TRUST ETAL	1.00	\$	1,447.96	\$ 1,447.96
N2437	092136054	MUELLER LYNDON	1.00	\$	1,447.96	\$ 1,447.96
N2438	092136004	STEWART GARY D ETUX	1.00	\$	1,447.96	\$ 1,447.96
N2439	091382011	POWERS BOBBE	1.00	\$	1,447.96	\$ 1,447.96
N2440	092136069	MID STATE PROPERTIES LLC	1.00	\$	2,472.23	\$ 2,472.23
N2441	092137006	RIVERA JAIME & OLGA	1.00	\$	1,447.96	\$ 1,447.96
N2442	091382002	COPADO LORENZO & LUZ	1.00	\$	1,447.96	\$ 1,447.96
N2443	092136074	JONES SAMUEL J & TRACEY D	1.00	\$	1,447.96	\$ 1,447.96
N2444	092136003	LITTLE RONALD P TRE ETAL	1.00	\$	1,447.96	\$ 1,447.96
N2445	092136053	RILLY MICHAEL T & CINDY L	1.00	\$	1,447.96	\$ 1,447.96
N2446	092137013	ESTRADA JEHU G ETUX	1.00	\$	1,447.96	\$ 1,447.96
N2447	091382010	BUENROSTRO ANDRES	1.00	\$	1,447.96	\$ 1,447.96
N2448	091382003	HODGES H JEFF & BARBARA M	1.00	\$	1,447.96	\$ 1,447.96
N2449	092137005	CARDOSO JERRIK & NICHOLE	1.00	\$	1,447.96	\$ 1,447.96
N2450	092136070	MID STATE PROPERTIES LLC	1.00	\$	2,472.23	\$ 2,472.23
N2451	092136006	VINCENT WILLIAM B & GAYLE F	1.00	\$	1,447.96	\$ 1,447.96
N2452	092136002	SANDVIK ARLAN & LUANNE	1.00	\$	1,447.96	\$ 1,447.96
N2453	092136075	BOERSMA BRIAN H TRE ETAL	1.00	\$	1,447.96	\$ 1,447.96
N2454	092136052	PRADO MARCIAL & RITA T	1.00	\$	1,447.96	\$ 1,447.96
N2455	092136068	MID STATE PROPERTIES LLC	1.00	\$	2,472.23	\$ 2,472.23
N2456	092137010	WESTFALL MARY T TRE	1.00	\$	1,447.96	\$ 1,447.96
N2457	091382004	RAZO CRUZ E & KARLA M	1.00	\$	1,447.96	\$ 1,447.96
N2458	092136007	SIMONSON KELLY A & CHAD J	1.00	\$	1,447.96	\$ 1,447.96
N2459	091382009	HUTCHINSON DANIEL & ROBYN	1.00	\$	1,447.96	\$ 1,447.96
N2460	092136001	KUEFFLER DON & AMY	1.00	\$	1,447.96	\$ 1,447.96
N2461	092136071	MID STATE PROPERTIES LLC	1.00	\$	2,472.23	\$ 2,472.23
N2462	092137014	FAZZIO FRANK J JR & KYMBERLY J	1.00	\$	1,447.96	\$ 1,447.96
N2463	091382008	AGUIRRE JOSE L & LINEY	1.00	\$	1,447.96	\$ 1,447.96
N2464	092137011	HICE CHARLES D & BETH A	1.00	\$	1,447.96	\$ 1,447.96
N2465	092136008	HOUSTON RUSSELL K & CYNTHIA	1.00	\$	1,447.96	\$ 1,447.96
N2466	091382005	POTTER JOSHUA J & MELLISSA A	1.00	\$	1,447.96	\$ 1,447.96
N2467	092136051	GEHLKEN ARNOLD E TRE ETAL	1.00	\$	1,447.96	\$ 1,447.96
N2468	092136078	HAND MORRIS O TRE ETAL	1.00	\$	2,472.23	\$ 2,472.23
N2469	091382007	EDWARDS RODNEY & KIMBERLY	1.00	\$	1,447.96	\$ 1,447.96
N2470	092136072	MID STATE PROPERTIES LLC	2.00	\$	3,920.19	\$ 3,920.19

**Assessment District No. 2012-1  
(Supplemental Water Project)  
Nipomo Community Services District  
ASSESSMENT ROLL  
ZONE A  
Nipomo Community Services District  
Printed on 5/2/2012**

ASSMNT NO	APN	PROPERTY OWNER	BU ASSIGN	PROPOSED ASSESSMENT AS			
				PRELIMINARILY APPROVED	FINAL ASSESSMENT AS CONFIRMED		
N2471	092136009	OROARK GARRY & SHIRLEY	1.00	\$	2,472.23	\$	2,472.23
N2472	092137015	MACHADO EUGENE TRE	1.00	\$	1,447.96	\$	1,447.96
N2473	092137012	GARCIA SCOTT G	1.00	\$	1,447.96	\$	1,447.96
N2474	090151014	MARSALEK VELMA D TRE ETAL	4.07	\$	5,893.20	\$	5,893.20
N2475	091328024	NIPOMO GROUP A CA GEN PTP	6.00	\$	8,687.76	\$	8,687.76
N2476	091328021	GERRISH WILLIAM G TRE ETAL	2.00	\$	2,895.92	\$	2,895.92
N2477	092081003	RUFF DAVID A & CATHIE J	1.00	\$	1,447.96	\$	1,447.96
N2478	091328020	WATJE JOAN	2.00	\$	2,895.92	\$	2,895.92
N2479	092081004	ANTHOFER KIRA	1.00	\$	1,447.96	\$	1,447.96
N2480	092081005	MARSALEK PAUL F TRE ETAL	1.00	\$	1,447.96	\$	1,447.96
N2481	092081002	SAPIEN EDWARD M SR TRE ETAL	1.00	\$	1,447.96	\$	1,447.96
N2482	092081006	KOSAREFF KENNETH ETAL	1.00	\$	1,447.96	\$	1,447.96
N2483	092081007	DENNERLEIN REGINA A	1.00	\$	1,447.96	\$	1,447.96
N2484	092081001	ROJAS ENRIQUE & LAURIE M	1.00	\$	1,447.96	\$	1,447.96
N2485	092082012	BOLTON DARRELL L & TAMI L	1.00	\$	1,447.96	\$	1,447.96
N2486	091328025	NIPOMO GROUP A CA GEN PTP	0.50	\$	723.98	\$	723.98
N2487	092081018	RICHEY JAMES H	1.00	\$	1,447.96	\$	1,447.96
N2488	092081019	HAGADUS DAVID A TRE ETAL	1.60	\$	2,316.74	\$	2,316.74
N2489	092082002	JOHNSON DONNA K	1.00	\$	1,447.96	\$	1,447.96
N2490	092081009	TUNKS RONALD J ETUX	1.00	\$	1,447.96	\$	1,447.96
N2491	092082003	GILSON DAVID K & VIVIEN	1.00	\$	1,447.96	\$	1,447.96
N2492	092081020	PHARR MICHAEL C & KATHLEEN T	1.00	\$	1,447.96	\$	1,447.96
N2493	092081010	MICK ROBERT A & JO A	1.00	\$	1,447.96	\$	1,447.96
N2494	091328026	NIPOMO GROUP A CA GEN PTP	3.00	\$	4,343.88	\$	4,343.88
N2495	092082004	SANCHEZ PEDRO ETAL	1.00	\$	1,447.96	\$	1,447.96
N2496	092081011	DAVIS CECIL E TRE ETAL	1.00	\$	1,447.96	\$	1,447.96
N2497	092081021	MYERS CLARICE TRE	1.00	\$	1,447.96	\$	1,447.96
N2498	092082005	ADAME HENRY P TRE ETAL	1.00	\$	1,447.96	\$	1,447.96
N2499	092081012	FERNANDEZ PATRICIA D	1.00	\$	1,447.96	\$	1,447.96
N2500	092081022	DURBIN ROBERT J JR & MARY C	1.00	\$	1,447.96	\$	1,447.96
N2501	092081013	VILLALPANDO REGINA ETAL	1.00	\$	1,447.96	\$	1,447.96
N2502	092082006	RYAN JERRY M & JEANIE D	1.00	\$	1,447.96	\$	1,447.96
N2503	092081023	KANDA DARREN G & JESSICA	1.00	\$	1,447.96	\$	1,447.96
N2504	092081014	CARRA JOANNA L	1.00	\$	1,447.96	\$	1,447.96
N2505	092082007	GRISHAM PATRICIA A	1.00	\$	1,447.96	\$	1,447.96
N2506	091328027	NIPOMO GROUP A CA GEN PTP	33.30	\$	82,325.26	\$	82,325.26
N2507	092081015	MARROQUIN JESSE R	1.00	\$	1,447.96	\$	1,447.96
N2508	092082008	CUSICK LARRY P ETUX	1.00	\$	1,447.96	\$	1,447.96
N2509	092083006	MACALUSO FRANK JR TRE ETAL	1.00	\$	1,447.96	\$	1,447.96
N2510	092081016	GENDRON ROBERT H TRE ETAL	1.00	\$	1,447.96	\$	1,447.96
N2511	092082009	ADAME PEDRO S & KATHRYN L	1.00	\$	1,447.96	\$	1,447.96
N2512	092572017	WILLIAMS VALERIE TRE	6.00	\$	14,833.38	\$	14,833.38
N2513	092082010	GONZALEZ NICHOLAS & MARIA DC	1.00	\$	1,447.96	\$	1,447.96
N2514	092083007	MACALUSO FRANK JR TRE ETAL	2.00	\$	4,944.46	\$	4,944.46
N2515	091328028	NIPOMO GROUP A CA GEN PTP	6.00	\$	14,833.38	\$	14,833.38
N2516	092082011	NAJERA ROCIO	1.00	\$	1,447.96	\$	1,447.96
N2517	092083002	THORNHILL ROBERT A	1.00	\$	1,447.96	\$	1,447.96
N2518	092083003	SOARES MICHAEL G	1.00	\$	1,447.96	\$	1,447.96
N2519	091381046	WEINSTEIN PAUL M & LISA	1.00	\$	1,447.96	\$	1,447.96
N2520	092083010	HARLAND LLC	17.50	\$	43,264.03	\$	43,264.03
N2521	092083004	ADDISON TYLER R & ALLISON JD	1.00	\$	1,447.96	\$	1,447.96
N2522	091381047	LAUNDERS PATRICIA A TRE ETAL	1.00	\$	1,447.96	\$	1,447.96
N2523	090161021	HERSTREITH JEFFREY L TRE ETAL	2.00	\$	2,895.92	\$	2,895.92
N2524	091381048	WOOD GAYLE P TRE	1.00	\$	1,447.96	\$	1,447.96
N2525	092572016	DUNBAR KRISTIE ETAL	6.00	\$	14,833.38	\$	14,833.38
N2526	092083009	HARLAND LLC	10.50	\$	25,958.42	\$	25,958.42
N2527	092572018	VONS COMPANIES INC	2.46	\$	3,561.98	\$	3,561.98
N2528	091381049	ADDISON WARREN H TRE ETAL	1.00	\$	1,447.96	\$	1,447.96
N2529	092083005	FITZ-GERALD CECILIA L TRE ETAL	3.00	\$	4,343.88	\$	4,343.88
N2530	091381050	WOLF FRANK J	1.00	\$	1,447.96	\$	1,447.96
N2531	092083008	TOMPKINS RUTHANNE S TRE ETAL	1.60	\$	2,316.74	\$	2,316.74
N2532	091381058	ROGNESS GARY E TRE ETAL	1.00	\$	1,447.96	\$	1,447.96
N2533	091381051	BISHOP GARY L TRE ETAL	1.00	\$	1,447.96	\$	1,447.96
N2534	091381052	GELLER MARK & CAROL	1.00	\$	1,447.96	\$	1,447.96
N2535	092572015	MALLY CRAIG H ETAL	6.00	\$	14,833.38	\$	14,833.38

**Assessment District No. 2012-1  
(Supplemental Water Project)  
Nipomo Community Services District  
ASSESSMENT ROLL  
ZONE A  
Nipomo Community Services District  
Printed on 5/2/2012**

ASSMNT NO	APN	PROPERTY OWNER	BU ASSIGN	PROPOSED ASSESSMENT AS	
				PRELIMINARILY APPROVED	FINAL ASSESSMENT AS CONFIRMED
N2536	092083001	TOMPKINS RUTHANNE S TRE ETAL	3.00	\$ 4,343.88	\$ 4,343.88
N2537	090161017	GIBBONS CHRISTINE L TRE ETAL	1.60	\$ 2,316.74	\$ 2,316.74
N2538	092251018	UBALDI RONALD A TRE ETAL	0.00	\$ -	\$ -
N2539	092251024	ROBOZ FARID & MANIRVA ETAL	1.00	\$ 1,447.96	\$ 1,447.96
N2540	092572021	VONS COMPANIES INC	6.00	\$ 8,687.76	\$ 8,687.76
N2541	092572012	KNOTTS KATHLEEN A	1.00	\$ 1,447.96	\$ 1,447.96
N2542	092572020	NIPOMO TEFFT ASSOCIATES LP	1.00	\$ 1,447.96	\$ 1,447.96
N2543	092572019	NIPOMO TEFFT ASSOCIATES LP	1.60	\$ 2,316.74	\$ 2,316.74
N2544	092572014	HERMRECK ENTERPRISES A PTP	36.00	\$ 89,000.28	\$ 89,000.28
N2545	092251023	UBALDI RONALD A TRE ETAL	31.50	\$ 58,516.54	\$ 58,516.54
N2546	092251022	HERMRECK GROUP A CA GEN PTP	7.70	\$ 19,036.17	\$ 19,036.17
N2547	092572022	GAMBUCCI IRENE L TRE ETAL	3.00	\$ 4,343.88	\$ 4,343.88
N2548	092572045	MALLY CRAIG H ETAL	6.00	\$ 14,833.38	\$ 14,833.38
N2549	092572013	KNOTTS PATRICIA A TRE ETAL	23.00	\$ 56,861.29	\$ 56,861.29
N2550	092251002	POMPA ROGELIO & TERESA	3.00	\$ 4,343.88	\$ 4,343.88
N2551	090122012	PACIFIC WESTERN BANK	4.20	\$ 10,383.37	\$ 10,383.37
N2552	090081005	HERMRECK ENTERPRISES A PTP	3.00	\$ 4,343.88	\$ 4,343.88
N2553	090131008	DOLEZAL TODD	3.50	\$ 8,652.81	\$ 8,652.81
N2554	090122009	TARTAGLIA-MCKENZIE ANN L TRE ETAL	0.70	\$ 1,730.56	\$ 1,730.56
N2555	090084043	RICE WILLIAM F	1.00	\$ 1,447.96	\$ 1,447.96
N2556	090122008	MARSALEK VELMA D TRE ETAL	0.00	\$ -	\$ -
N2557	090131007	EDWARDS VERNON D TRE ETAL	1.00	\$ 1,447.96	\$ 1,447.96
N2558	090084042	GARCIA SILVESTRE TRE ETAL	1.00	\$ 1,447.96	\$ 1,447.96
N2559	090122013	MARSALEK VELMA D TRE ETAL	6.30	\$ 15,575.05	\$ 15,575.05
N2560	090134001	MARSALEK VELMA D TRE ETAL	4.90	\$ 12,113.93	\$ 12,113.93
N2561	090123001	GIORDANO ALBERT G TRE	1.40	\$ 3,461.12	\$ 3,461.12
N2562	090084041	ANGULO MANUEL G SR TRE ETAL	1.00	\$ 1,447.96	\$ 1,447.96
N2563	090122003	SILVA CORNELIO & MARY B	0.70	\$ 1,730.56	\$ 1,730.56
N2564	090123002	MTR INC A CA CORP	2.10	\$ 5,191.68	\$ 5,191.68
N2565	090084040	GONZALEZ JOSEPHINE H	1.00	\$ 1,447.96	\$ 1,447.96
N2566	090084058	TILLEY ALRED L & LYNDA C	1.00	\$ 1,447.96	\$ 1,447.96
N2567	090123003	MARSALEK VELMA D TRE ETAL	2.10	\$ 5,191.68	\$ 5,191.68
N2568	090122007	SILVA CORNELIO & MARIA B	1.00	\$ 1,447.96	\$ 1,447.96
N2569	090134002	NIPOMO MENS CLUB	0.00	\$ -	\$ -
N2570	090084039	SAKS ANDREW	1.00	\$ 1,447.96	\$ 1,447.96
N2571	090132009	MARSALEK CLIFFORD L TRE ETAL	2.00	\$ 2,895.92	\$ 2,895.92
N2572	090084029	BEEBE CHRISTOPHER M ETUX	1.00	\$ 1,447.96	\$ 1,447.96
N2573	090084038	CASTILLO RODRIGO H & MARGARET	1.00	\$ 1,447.96	\$ 1,447.96
N2574	090134005	BILLINGTON PATRICIA HEIRS OF ETAL	0.00	\$ -	\$ -
N2575	090123006	BORNINO BRUNO TRE ETAL	0.00	\$ -	\$ -
N2576	090084030	HUSETH CRAIG A TRE	1.00	\$ 1,447.96	\$ 1,447.96
N2577	090123020	PUHEK MICHAEL G	1.00	\$ 1,447.96	\$ 1,447.96
N2578	090084037	GARCIA GUILLERMINA	1.00	\$ 1,447.96	\$ 1,447.96
N2579	090132010	MILLER MARY CP TRE	1.00	\$ 1,447.96	\$ 1,447.96
N2580	090134006	NIPOMO MENS CLUB	1.60	\$ 2,316.74	\$ 2,316.74
N2581	090123004	BORNINO BRUNO TRE ETAL	3.00	\$ 4,343.88	\$ 4,343.88
N2582	090084031	CANTU JUAN & NANCY J	1.00	\$ 1,447.96	\$ 1,447.96
N2583	090132006	MARSALEK VELMA D TRE ETAL	2.10	\$ 3,040.72	\$ 3,040.72
N2584	090084044	LOPEZ MARIA G HEIRS OF ETAL	1.00	\$ 1,447.96	\$ 1,447.96
N2585	090134003	SIMONS TAMMY TRE	3.00	\$ 4,343.88	\$ 4,343.88
N2586	090084032	QUARESMA ANGELA ETAL	1.00	\$ 1,447.96	\$ 1,447.96
N2587	090123017	BOWER DWIGHT C & NANCY J	1.00	\$ 1,447.96	\$ 1,447.96
N2588	090134004	SIMONS TAMMY TRE	4.90	\$ 12,113.93	\$ 12,113.93
N2589	090132008	MILLER MARY CP TRE	1.60	\$ 2,316.74	\$ 2,316.74
N2590	090123026	PUHEK MICHAEL G & DIANE M ETAL	1.00	\$ 1,447.96	\$ 1,447.96
N2591	090084033	GARCIA SILVESTRE & MARIA A	1.00	\$ 1,447.96	\$ 1,447.96
N2592	090123025	PUHEK MICHAEL G & DIANE M ETAL	1.00	\$ 1,447.96	\$ 1,447.96
N2593	090132003	MARSALEK CLIFFORD L TRE ETAL	7.00	\$ 17,305.61	\$ 17,305.61
N2594	090123018	BOWER DWIGHT C	1.00	\$ 2,472.23	\$ 2,472.23
N2595	090084034	BENAVIDES SERGIO G & EPIFANIA M	1.00	\$ 1,447.96	\$ 1,447.96
N2596	090123024	PUHEK MICHAEL G & DIANE M ETAL	1.00	\$ 1,447.96	\$ 1,447.96
N2597	090123023	PUHEK MICHAEL G & DIANE M ETAL	1.00	\$ 1,447.96	\$ 1,447.96
N2598	090133020	FRANCISCA PATLAN TRE ETAL	1.00	\$ 1,447.96	\$ 1,447.96
N2599	090135001	MARSALEK VELMA D TRE ETAL	1.40	\$ 3,461.12	\$ 3,461.12
N2600	090134007	SIMONS TAMMY TRE	1.00	\$ 1,447.96	\$ 1,447.96



**Assessment District No. 2012-1  
(Supplemental Water Project)  
Nipomo Community Services District  
ASSESSMENT ROLL  
ZONE A  
Nipomo Community Services District  
Printed on 5/2/2012**

ASSMNT NO	APN	PROPERTY OWNER	BU ASSIGN	PROPOSED ASSESSMENT AS		FINAL
				PRELIMINARILY APPROVED	ASSESSMENT AS CONFIRMED	
N2601	090084050	JUAREZ MICHAEL T II & ANGEL M	1.00	\$	1,447.96	\$ 1,447.96
N2602	090141001	BURNSD HORACE B TRE ETAL	1.00	\$	1,447.96	\$ 1,447.96
N2603	090123022	PUHEK MICHAEL G & DIANE M ETAL	1.00	\$	1,447.96	\$ 1,447.96
N2604	090123019	BOWER DWIGHT C & NANCY J	2.80	\$	5,191.68	\$ 6,922.24
N2605	090135003	BILLINGTON PATRICIA HEIRS OF ETAL	1.40	\$	3,461.12	\$ 3,461.12
N2606	090084024	MCLEAN BRUCE & KARLA	1.00	\$	1,447.96	\$ 1,447.96
N2607	090123015	MOTLEY CHARLES A & JESSICA A	1.00	\$	1,447.96	\$ 1,447.96
N2608	090132005	HART JOHN S TRE ETAL	1.00	\$	1,447.96	\$ 1,447.96
N2609	090134008	GEORGE PATRICIA K TRE ETAL	2.10	\$	5,191.68	\$ 5,191.68
N2610	090133021	ARGUIJO LUCIO A & MARY ANN	1.00	\$	1,447.96	\$ 1,447.96
N2611	090443001	BERNAL MARCOS & CHEYENNE	1.00	\$	1,447.96	\$ 1,447.96
N2612	090084023	FOX VICTORIA A	1.00	\$	1,447.96	\$ 1,447.96
N2613	090135016	DANA DAVID A HEIRS OF ETAL	2.10	\$	5,191.68	\$ 5,191.68
N2614	090133002	CHURCH OF THE FOURSQUARE GOSPEL	1.00	\$	1,447.96	\$ 1,447.96
N2615	090141002	STRUBLE LAURIE J TRE ETAL	1.60	\$	3,955.57	\$ 3,955.57
N2616	090084022	TANNER FRANK A TRE	1.00	\$	1,447.96	\$ 1,447.96
N2617	090133017	MADRIGAL LEONARD TRE ETAL	1.00	\$	1,447.96	\$ 1,447.96
N2618	090135018	DANA DAVID A HEIRS OF ETAL	1.00	\$	2,472.23	\$ 2,472.23
N2619	090123016	ESTRADA MARIA I	1.00	\$	1,447.96	\$ 1,447.96
N2620	090443002	MARSALEK WILLIAM D TRE ETAL	1.00	\$	1,447.96	\$ 1,447.96
N2621	090084021	KAPOOR VIKAS	1.00	\$	1,447.96	\$ 1,447.96
N2622	090135006	LUNDBERG FAMILY TRUST	7.00	\$	17,305.61	\$ 17,305.61
N2623	090133014	ESSEN ANITRA	1.00	\$	1,447.96	\$ 1,447.96
N2624	090141003	GEORGE PATRICIA K TRE ETAL	1.60	\$	2,316.74	\$ 2,316.74
N2625	090133003	HART JOHN S TRE ETAL	4.20	\$	10,383.37	\$ 10,383.37
N2626	090443003	PINETTE WILLIAM R & IMELDA A	1.00	\$	1,447.96	\$ 1,447.96
N2627	090443009	LINGERFELT CARROLL W & GLORIA	1.00	\$	1,447.96	\$ 1,447.96
N2628	090443010	SINAY BRIAN S & KRISTINA D	1.00	\$	1,447.96	\$ 1,447.96
N2629	090084054	FIGUEROA MARIA C	1.00	\$	1,447.96	\$ 1,447.96
N2630	090135009	MARSALEK VELMA D TRE ETAL	1.00	\$	2,472.23	\$ 2,472.23
N2631	090133016	LAMBERT GREGORY E TRE ETAL	1.00	\$	1,447.96	\$ 1,447.96
N2632	090135023	MCSWIGGIN ROBERT A TRE ETAL	2.10	\$	5,191.68	\$ 5,191.68
N2633	090443004	BUNYAN BETTY R TRE	1.00	\$	1,447.96	\$ 1,447.96
N2634	090135020	CLENET ALAIN TRE ETAL	1.00	\$	2,472.23	\$ 2,472.23
N2635	090084017	QUINTANA RAUL & MARIA	1.00	\$	1,447.96	\$ 1,447.96
N2636	090133004	HART JOHN S TRE ETAL	1.00	\$	1,447.96	\$ 1,447.96
N2637	090141004	STRUBLE LAURIE J TRE ETAL	1.00	\$	2,472.23	\$ 2,472.23
N2638	090133026	HERNANDEZ-TAPIA LUIS R ETUX	1.00	\$	1,447.96	\$ 1,447.96
N2639	090135022	PACIFIC BELL TELEPHONE COMPANY	0.00	\$	-	\$ -
N2640	090133007	STEEN-LARSEN BRIAN V TRE ETAL	9.80	\$	14,190.01	\$ 14,190.01
N2641	090133015	SILVA CORNELIO G & MARIA B	1.00	\$	1,447.96	\$ 1,447.96
N2642	090443008	KOSAREFF WILLIAM M & TANYA	1.00	\$	1,447.96	\$ 1,447.96
N2643	090135013	LABORERS INTERNATIONAL UNION LOCAL 220	1.00	\$	1,447.96	\$ 1,447.96
N2644	090141006	COUNTY OF SAN LUIS OBISPO (937)	0.98	\$	2,422.79	\$ 2,422.79
N2645	090084018	PHILLIPS KOREEN	1.00	\$	1,447.96	\$ 1,447.96
N2646	090135021	CLENET ALAIN TRE ETAL	0.00	\$	-	\$ -
N2647	090443005	BONNER LAWRENCE E TRE ETAL	1.00	\$	1,447.96	\$ 1,447.96
N2648	090133025	BANDY SARA E	1.00	\$	1,447.96	\$ 1,447.96
N2649	090135014	ECHAVARRIA DANIEL ETAL	1.00	\$	1,447.96	\$ 1,447.96
N2650	090443011	DORREBOOM JELMER TRE ETAL	1.00	\$	1,447.96	\$ 1,447.96
N2651	090133024	SHWIYHAT CHUCK ETAL	1.40	\$	2,027.14	\$ 2,027.14
N2652	090443007	TURK MELVIN L & LYDIA A	1.00	\$	1,447.96	\$ 1,447.96
N2653	090084053	WAIER RUSSELL & PATSY	1.00	\$	1,447.96	\$ 1,447.96
N2654	090135015	LEMONS ELIZABETH M ETAL	1.00	\$	1,447.96	\$ 1,447.96
N2655	090136001	ARELLANES LOUELLA TRE	4.90	\$	12,113.93	\$ 12,113.93
N2656	090135008	LABORERS INTERNATIONAL UNION LOCAL 220	3.50	\$	8,652.81	\$ 8,652.81
N2657	090133023	MARTIN CLAIRE TRE	1.40	\$	2,027.14	\$ 2,027.14
N2658	090142008	FREDERICK W GARY TRE ETAL	1.00	\$	1,447.96	\$ 1,447.96
N2659	090443006	ROSA GERALD A & BETTY L	1.00	\$	1,447.96	\$ 1,447.96
N2660	090111007	ROMAN CATHOLIC BISHOP MONTEREY	2.00	\$	4,944.46	\$ 4,944.46
N2661	090133018	ARTIAGA ANTHONY ETAL	2.10	\$	3,040.72	\$ 3,040.72
N2662	090442005	SENDEJAS PAULINE C	1.00	\$	1,447.96	\$ 1,447.96
N2663	090133022	MARTIN CLAIRE TRE	1.40	\$	2,027.14	\$ 2,027.14
N2664	090136002	THOMAS ROBERT	1.60	\$	2,316.74	\$ 2,316.74
N2665	090445001	KISTER EDWARD P III	1.00	\$	1,447.96	\$ 1,447.96

**Assessment District No. 2012-1  
(Supplemental Water Project)  
Nipomo Community Services District  
ASSESSMENT ROLL  
ZONE A  
Nipomo Community Services District  
Printed on 5/2/2012**

ASSMNT NO	APN	PROPERTY OWNER	BU ASSIGN	PROPOSED	
				ASSESSMENT AS PRELIMINARILY APPROVED	FINAL ASSESSMENT AS CONFIRMED
N2666	090135010	LABORERS INTERNATIONAL UNION LOCAL 220	1.00	\$ 2,472.23	\$ 2,472.23
N2667	090142002	MILLER MARY CP TRE	1.00	\$ 1,447.96	\$ 1,447.96
N2668	090442004	LUIZ PAUL A	1.00	\$ 1,447.96	\$ 1,447.96
N2669	090445002	LOPEZ FERNANDO & INES ETAL	1.00	\$ 1,447.96	\$ 1,447.96
N2670	090442006	MAGALLON ADALBERTO JR	1.00	\$ 1,447.96	\$ 1,447.96
N2671	090136009	KEPHART JUSTIN ETAL	1.00	\$ 1,447.96	\$ 1,447.96
N2672	090133019	JONES EDWINA TRUST ETAL	1.00	\$ 1,447.96	\$ 1,447.96
N2673	090136033	DECONDE ALEXANDER TRE ETAL	0.70	\$ 1,013.57	\$ 1,013.57
N2674	090136031	DECONDE ALEXANDER TRE ETAL	0.70	\$ 1,013.57	\$ 1,013.57
N2675	090442003	MADRIGAL LEONARD & P AGT DVA	1.00	\$ 1,447.96	\$ 1,447.96
N2676	090136032	DECONDE ALEXANDER TRE ETAL	0.70	\$ 1,013.57	\$ 1,013.57
N2677	090136011	SPPD PARTNERS	1.00	\$ 1,447.96	\$ 1,447.96
N2678	090136030	DECONDE ALEXANDER TRE ETAL	0.70	\$ 1,013.57	\$ 1,013.57
N2679	090136005	MW ARCHITECTDS INC 401k COMPARABILITY PLAN FBO MICH	5.60	\$ 2,316.74	\$ 12,205.66
N2680	090445003	SKILLMAN MICHAEL J	1.00	\$ 1,447.96	\$ 1,447.96
N2681	090142006	NIPOMO COMMUNITY SERVICES DISTRICT	1.60	\$ 2,316.74	\$ 2,316.74
N2682	090442007	CASIAS ABIGAIL L	1.00	\$ 1,447.96	\$ 1,447.96
N2683	090136017	STEFFENSEN KRISTIAN TRE ETAL	1.00	\$ 1,447.96	\$ 1,447.96
N2684	090136029	DECONDE ALEXANDER TRE ETAL	0.70	\$ 1,013.57	\$ 1,013.57
N2685	090442002	RIOS JUAN & BERTHA ETAL	1.00	\$ 1,447.96	\$ 1,447.96
N2686	090136027	DECONDE ALEXANDER TRE ETAL	0.70	\$ 1,013.57	\$ 1,013.57
N2687	090136028	DECONDE ALEXANDER TRE ETAL	0.70	\$ 1,013.57	\$ 1,013.57
N2688	090142007	COUNTY OF SAN LUIS OBISPO (937)	3.00	\$ 7,416.69	\$ 7,416.69
N2689	090101007	MILLER MARY CP TRE ETAL	3.00	\$ 4,343.88	\$ 4,343.88
N2690	090136037	VALENCIA JUAN A & BERTA S	1.00	\$ 2,472.23	\$ 2,472.23
N2691	090136018	ISAACSON JESSE W	1.00	\$ 1,447.96	\$ 1,447.96
N2692	090442008	COOPER JAMES C & CAROLYN D	1.00	\$ 1,447.96	\$ 1,447.96
N2693	090136026	DECONDE ALEXANDER TRE ETAL	0.70	\$ 1,013.57	\$ 1,013.57
N2694	090136034	COMMON AREA OWNERS	0.00	\$ -	\$ -
N2695	090444009	DUNCAN SHARON M	1.00	\$ 1,447.96	\$ 1,447.96
N2696	090442001	GARIBAY JESUS & REYNA	1.00	\$ 1,447.96	\$ 1,447.96
N2697	090136025	DECONDE ALEXANDER TRE ETAL	0.70	\$ 1,013.57	\$ 1,013.57
N2698	090136023	DECONDE ALEXANDER TRE ETAL	0.70	\$ 1,013.57	\$ 1,013.57
N2699	090136024	DECONDE ALEXANDER TRE ETAL	0.70	\$ 1,013.57	\$ 1,013.57
N2700	090442009	HERMRECK EARL D TRE ETAL	1.00	\$ 1,447.96	\$ 1,447.96
N2701	090136036	VALENCIA JUAN A & BERTA S	1.00	\$ 1,447.96	\$ 1,447.96
N2702	090136022	DECONDE ALEXANDER TRE ETAL	0.70	\$ 1,013.57	\$ 1,013.57
N2703	090444008	MARSALEK ROBERT TRE ETAL	1.00	\$ 1,447.96	\$ 1,447.96
N2704	090136013	SAENZ ROBERTO & MARIA	1.00	\$ 1,447.96	\$ 1,447.96
N2705	090143007	MILLER PEGGY TRE ETAL	1.00	\$ 1,447.96	\$ 1,447.96
N2706	090442010	PROCHASKA PAUL S TRE ETAL	1.00	\$ 1,447.96	\$ 1,447.96
N2707	090143002	MILLER PEGGY TRE ETAL	1.00	\$ 1,447.96	\$ 1,447.96
N2708	090441022	DYER ANITA F	1.00	\$ 1,447.96	\$ 1,447.96
N2709	090444007	SERNA ALBERT ETAL	1.00	\$ 1,447.96	\$ 1,447.96
N2710	090136019	MYERS WILLIAM A JR & DARLENE R	1.00	\$ 1,447.96	\$ 1,447.96
N2711	090143013	BURTNESS PETER D TRE ETAL	0.00	\$ -	\$ -
N2712	090136035	VALENCIA JUAN A & BERTA S	1.00	\$ 1,447.96	\$ 1,447.96
N2713	090101008	MILLER MARY CP TRE ETAL	1.60	\$ 2,316.74	\$ 2,316.74
N2714	090143012	CHAVEZ MARY LC LIVING TRUST	1.00	\$ 1,447.96	\$ 1,447.96
N2715	090444006	GLENN STEPHEN P & DEBRA J	1.00	\$ 1,447.96	\$ 1,447.96
N2716	090136020	BARBA EDUARDO E & ANTONIA	1.00	\$ 1,447.96	\$ 1,447.96
N2717	090441021	MEYERS JANICE	1.00	\$ 1,447.96	\$ 1,447.96
N2718	090143004	CHAVEZ MARY LC LIVING TRUST	1.00	\$ 2,472.23	\$ 2,472.23
N2719	090143021	SISTO STEVEN A & JINA D	1.00	\$ 1,447.96	\$ 1,447.96
N2720	090143005	FOUR WAY INVESTMENTS LLC	1.00	\$ 2,472.23	\$ 2,472.23
N2721	090441023	CLARK GARTH ETAL	1.00	\$ 1,447.96	\$ 1,447.96
N2722	090161020	MARSALEK VELMA D TRE ETAL	9.10	\$ 22,497.29	\$ 22,497.29
N2723	090136021	BARBA EDUARDO E & ANTONIA	2.10	\$ 3,040.72	\$ 3,040.72
N2724	090444005	ARTHUR JERRY & LORI	1.00	\$ 1,447.96	\$ 1,447.96
N2725	090441020	NIPOMO COMMUNITY SERVICES DISTRICT	1.00	\$ 2,472.23	\$ 2,472.23
N2726	090143022	SAENZ JOSE A & GENOVEVA	1.00	\$ 1,447.96	\$ 1,447.96
N2727	090102007	TORRES JUAN A	0.70	\$ 1,013.57	\$ 1,013.57
N2728	090441024	WAMBLE GREGORY G & LORI D	1.00	\$ 1,447.96	\$ 1,447.96
N2729	090111008	ROMAN CATHOLIC BISHOP MONTEREY	9.40	\$ 13,610.82	\$ 13,610.82
N2730	090143009	BROWN DANIEL T & GENEVIEVE A	1.00	\$ 1,447.96	\$ 1,447.96

**Assessment District No. 2012-1  
(Supplemental Water Project)  
Nipomo Community Services District  
ASSESSMENT ROLL  
ZONE A  
Nipomo Community Services District  
Printed on 5/2/2012**

ASSMNT NO	APN	PROPERTY OWNER	BU ASSIGN	PROPOSED ASSESSMENT AS			
				PRELIMINARILY APPROVED	FINAL ASSESSMENT AS CONFIRMED		
N2731	090444004	MATASCI FRANK J TRE	1.00	\$	1,447.96	\$	1,447.96
N2732	090101004	PAPAGEORGE GEORGE E TRE ETAL	6.00	\$	8,687.76	\$	8,687.76
N2733	090143015	MAYA ABEL & JOSEFINA	1.00	\$	1,447.96	\$	1,447.96
N2734	090102010	KIMMEL GEARY R II & TERRIE	0.70	\$	1,013.57	\$	1,013.57
N2735	090102008	FOX JEFFREY W ETAL	0.70	\$	1,013.57	\$	1,013.57
N2736	090441019	DOWD KAREN K ETAL	1.00	\$	1,447.96	\$	1,447.96
N2737	090441025	GUTIERREZ DAVID C & GRACIELA	1.00	\$	1,447.96	\$	1,447.96
N2738	090143020	GLENN JANET A TRE	1.00	\$	1,447.96	\$	1,447.96
N2739	090444003	IRVINE ALEXANDER & THERESA R	1.00	\$	1,447.96	\$	1,447.96
N2740	090102011	TURK ANTHONY L	0.70	\$	1,013.57	\$	1,013.57
N2741	090143016	FRANK DELPHIA C TRE	1.00	\$	1,447.96	\$	1,447.96
N2742	090102031	KORTAS MARCIA	0.70	\$	1,013.57	\$	1,013.57
N2743	090102009	BABROS JOYCE E	0.70	\$	1,013.57	\$	1,013.57
N2744	090143023	JENKINS RYAN N ETUX	1.00	\$	1,447.96	\$	1,447.96
N2745	090444002	MATASCI NANCY	1.00	\$	1,447.96	\$	1,447.96
N2746	090102012	WEYMER CLAYTON E TRE ETAL	0.70	\$	1,013.57	\$	1,013.57
N2747	090102032	AMARAL AMURAVI N ETAL	0.70	\$	1,013.57	\$	1,013.57
N2748	090441018	PHELAN ROBERT P & ASHLEY S	1.00	\$	1,447.96	\$	1,447.96
N2749	090143018	WERLAND MICHAEL G & DAYNA D	1.00	\$	1,447.96	\$	1,447.96
N2750	090102013	RUIZ BENJAMIN & ERICA	0.70	\$	1,013.57	\$	1,013.57
N2751	090102020	SHEPHERD-LOCKE RUTH ETCON	0.70	\$	1,013.57	\$	1,013.57
N2752	090102030	SOMERS JOYCE M TRE	0.70	\$	1,013.57	\$	1,013.57
N2753	090444001	GALLARDO LUIS D SR TRE	1.00	\$	1,447.96	\$	1,447.96
N2754	090102019	JAUREGUI CHRISTIAN D & MARTHA C	0.70	\$	1,013.57	\$	1,013.57
N2755	090102033	GRIMES ALVIN	0.70	\$	1,013.57	\$	1,013.57
N2756	090102021	MOLLENKOPF BRIAN L & KATHERINE R	0.70	\$	1,013.57	\$	1,013.57
N2757	090102029	WYETT JAMES & HOLLI	0.70	\$	1,013.57	\$	1,013.57
N2758	090102014	WELLS PATRICIA A TRE	0.70	\$	1,013.57	\$	1,013.57
N2759	090441017	RANDOLPH EDWARD & RAQUEL	1.00	\$	1,447.96	\$	1,447.96
N2760	090102022	BYARS JEFFREY W	0.70	\$	1,013.57	\$	1,013.57
N2761	090102028	JOHNSON MICHELLE R	0.70	\$	1,013.57	\$	1,013.57
N2762	090102018	FERRARI ALISON E	0.70	\$	1,013.57	\$	1,013.57
N2763	090102034	SANDERS FT TRE ETAL	0.70	\$	1,013.57	\$	1,013.57
N2764	090102027	BLAKE MURIEL A	0.70	\$	1,013.57	\$	1,013.57
N2765	090102015	PAYNE HELEN L	0.70	\$	1,013.57	\$	1,013.57
N2766	090441016	ROMAN CATHOLIC BISHOP OF MONTEREY A SOLE CORP	1.00	\$	1,447.96	\$	1,447.96
N2767	090102023	MCDUFFEE KAREN M & JACOB L	0.70	\$	1,013.57	\$	1,013.57
N2768	090102017	PIMIENTA RICARDO & ISABEL	0.70	\$	1,013.57	\$	1,013.57
N2769	090102035	ORTIZ GILBERT R & CATHIE C	0.70	\$	1,013.57	\$	1,013.57
N2770	090161018	HERNANDEZ AURELIO M TRE ETAL	4.20	\$	6,081.43	\$	6,081.43
N2771	090102026	THOMAS H ROBERT TRE	0.70	\$	1,013.57	\$	1,013.57
N2772	090102025	DALTON MICHAEL F	0.70	\$	1,013.57	\$	1,013.57
N2773	090102024	SMITH SCOTT D	0.70	\$	1,013.57	\$	1,013.57
N2774	090102016	BURNS GEORGE J & ANGELA L	0.70	\$	1,013.57	\$	1,013.57
N2775	090102037	CREEKSIDE HOMES HOMEOWNERS ASSOC	0.00	\$	-	\$	-
N2776	090103016	ABERNETHY ANTHONY	0.70	\$	1,013.57	\$	1,013.57
N2777	090103015	REID KARA & MATTHEW	0.70	\$	1,013.57	\$	1,013.57
N2778	090103007	HULL MARTHA J	0.70	\$	1,013.57	\$	1,013.57
N2779	090103008	JENKINS CHRISTOPHER L & HEIDI J	0.70	\$	1,013.57	\$	1,013.57
N2780	090103003	THOMAS H ROBERT TRE	0.70	\$	1,013.57	\$	1,013.57
N2781	090103012	SAENZ LUIS M	0.70	\$	1,013.57	\$	1,013.57
N2782	090103013	GARCIA JORGE & BALI	0.70	\$	1,013.57	\$	1,013.57
N2783	090103014	DOLAN MICHAEL J & AUTUMN J	0.70	\$	1,013.57	\$	1,013.57
N2784	090161015	HARLEY GRAY	1.60	\$	2,316.74	\$	2,316.74
N2785	090103004	WONG RUSSELL S TRE ETAL	0.70	\$	1,013.57	\$	1,013.57
N2786	090103005	VILARINO RONALD J TRE ETAL	0.70	\$	1,013.57	\$	1,013.57
N2787	090103006	HASLAM RALPH E TRE ETAL	0.70	\$	1,013.57	\$	1,013.57
N2788	090103009	HASLAM RALPH E TRE ETAL	0.70	\$	1,013.57	\$	1,013.57
N2789	090161030	UNKNOWN OWNERS	0.00	\$	-	\$	-
N2790	090103011	HASLAM RALPH E TRE ETAL	0.70	\$	1,013.57	\$	1,013.57
N2791	090102036	CREEKSIDE HOMES HOMEOWNERS ASSOC	0.00	\$	-	\$	-
N2792	090103010	WELLS PATRICK H & MARI L	0.70	\$	1,013.57	\$	1,013.57
N2793	090161013	HARTLEY GRAY L & CHARLOTTE M	3.00	\$	7,416.69	\$	7,416.69
N2794	090103038	SOO ARPAD & ADELA	0.70	\$	1,013.57	\$	1,013.57
N2795	090161014	HARTLEY GRAY	7.00	\$	17,305.61	\$	17,305.61

**Assessment District No. 2012-1  
(Supplemental Water Project)  
Nipomo Community Services District  
ASSESSMENT ROLL  
ZONE A  
Nipomo Community Services District  
Printed on 5/2/2012**

ASSMNT NO	APN	PROPERTY OWNER	BU ASSIGN	PROPOSED ASSESSMENT AS		FINAL
				PRELIMINARILY APPROVED	ASSESSMENT AS CONFIRMED	
N2796	090161027	HABER AMPARO	1.00	\$	1,447.96	\$ 1,447.96
N2797	090161039	PINETREE DEVELOPMENT LLC	2.30	\$	5,686.13	\$ 5,686.13
N2798	090161028	RIDDERING BENJAMIN RL & SHANNON R	1.00	\$	1,447.96	\$ 1,447.96
N2799	090161029	MEHLSCHAU MATTHEW A	1.00	\$	1,447.96	\$ 1,447.96
N2800	090161038	PINETREE DEVELOPMENT LLC	9.80	\$	24,227.85	\$ 24,227.85
N2801	090161037	PINETREE DEVELOPMENT LLC	1.00	\$	2,472.23	\$ 2,472.23
N2802	090161036	PINETREE DEVELOPMENT LLC	1.00	\$	2,472.23	\$ 2,472.23
N2803	090161031	MUNK MAE TRE	2.30	\$	3,330.31	\$ 3,330.31
N2804	090161035	PINETREE DEVELOPMENT LLC	1.00	\$	2,472.23	\$ 2,472.23
N2805	090161034	PINETREE DEVELOPMENT LLC	1.00	\$	2,472.23	\$ 2,472.23
N2806	092251014	ARMIJO MARK	1.00	\$	1,447.96	\$ 1,447.96
N2807	091382006	WELLS FARGO BANK NA TRE	1.00	\$	1,447.96	\$ 1,447.96
N2808	092572036	FITZ-GERALD ALBERT S JR TRE ETAL	3.00	\$	5,368.15	\$ 5,368.15
N2809	092136077	HAYES DAVID G TRE ETAL	1.00	\$	2,472.23	\$ 2,472.23
N2810	092136010	DOTSON JAMES P TRE ETAL	1.00	\$	1,447.96	\$ 1,447.96
N2811	092137016	LEWIS THOMAS R & HELEN W	1.00	\$	1,447.96	\$ 1,447.96
N2812	092572001	PIERINI GARY W	2.00	\$	2,895.92	\$ 2,895.92
N2813	092136011	FRIEDMAN LESLIE A	1.00	\$	1,447.96	\$ 1,447.96
N2814	092572003	AUHLL TIMOTHY R	2.00	\$	2,895.92	\$ 2,895.92
N2815	092139036	COKER ELLSWORTH DEVELOPMENT LLC	1.60	\$	2,316.74	\$ 2,316.74
N2816	092137017	ARELLANO JESSE	1.00	\$	1,447.96	\$ 1,447.96
N2817	092136076	HAND MORRIS O TRE ETAL	1.60	\$	2,316.74	\$ 2,316.74
N2818	092572046	ROMERO CARLOTA R TRE	2.00	\$	2,895.92	\$ 2,895.92
N2819	092139035	COKER ELLSWORTH DEVELOPMENT LLC	1.00	\$	2,472.23	\$ 2,472.23
N2820	092137022	SLO COUNTY - PUBLIC WORKS DEPT (939)	0.00	\$	-	\$ -
N2821	092137018	BROUGHTON HAROLD & PATRICIA	1.00	\$	1,447.96	\$ 1,447.96
N2822	092572037	FAHEY PAUL A ETAL	2.00	\$	2,895.92	\$ 2,895.92
N2823	092139034	COKER ELLSWORTH DEVELOPMENT LLC	1.00	\$	2,472.23	\$ 2,472.23
N2824	092572004	MILLS CURTIS W & CYNTHIA L	2.00	\$	2,895.92	\$ 2,895.92
N2825	092139033	COKER ELLSWORTH DEVELOPMENT LLC	1.00	\$	2,472.23	\$ 2,472.23
N2826	092137019	MARTINEZ GUADALUPE Y ETCON	1.00	\$	1,447.96	\$ 1,447.96
N2827	092572006	SPRINGER REX P & COLLEEN M	2.00	\$	2,895.92	\$ 2,895.92
N2828	092139008	LINSCOTT SA & AMIE G	1.00	\$	1,447.96	\$ 1,447.96
N2829	092572041	NORBACK JOHN O TRE ETAL	2.00	\$	2,895.92	\$ 2,895.92
N2830	092137020	POIST LINDA A ETAL	1.00	\$	1,447.96	\$ 1,447.96
N2831	092139007	VARGAS GARY C & GINA J	1.00	\$	1,447.96	\$ 1,447.96
N2832	092137021	ARMINI ANTHONY J & VALERIE A	1.00	\$	1,447.96	\$ 1,447.96
N2833	092139029	LOPEZ JOSEPH & MELIZA	1.00	\$	1,447.96	\$ 1,447.96
N2834	092572038	ALLEN RICHARD & BARBARA	2.00	\$	2,895.92	\$ 2,895.92
N2835	092572005	BURKS BRADLEY K TRE ETAL	2.00	\$	2,895.92	\$ 2,895.92
N2836	092139006	PEPIN HENRI A TRE ETAL	1.00	\$	1,447.96	\$ 1,447.96
N2837	092572040	VANDRIESSCHE TIMOTHY J	2.00	\$	2,895.92	\$ 2,895.92
N2838	092139030	VARGAS ALFONSO & YOLANDA	1.00	\$	1,447.96	\$ 1,447.96
N2839	092139005	HERR DONALD W JR	1.00	\$	1,447.96	\$ 1,447.96
N2840	092139031	FOOSE ERICA D & DENVER R	1.00	\$	1,447.96	\$ 1,447.96
N2841	092139004	CAMERON JEAN M & SCOTT M	1.00	\$	1,447.96	\$ 1,447.96
N2842	092139028	PLAYA DULCE LLC A CA LLC	1.00	\$	1,447.96	\$ 1,447.96
N2843	092139003	PACKETT PATRICIA L	1.00	\$	1,447.96	\$ 1,447.96
N2844	092139002	HOPPER ELIZABETH TRE	1.00	\$	1,447.96	\$ 1,447.96
N2845	092139026	SOTO FRED M TRE ETAL	1.60	\$	2,316.74	\$ 2,316.74
N2846	092139027	HARTNELL NATHANIEL B	1.60	\$	2,316.74	\$ 2,316.74
N2847	092572039	LONGEST GORDON B & NANCY L	2.00	\$	2,895.92	\$ 2,895.92
N2848	092139001	LOTWALA BHUPENDRA T TRE ETAL	1.00	\$	1,447.96	\$ 1,447.96
N2849	092139019	BAUER MIHAELA	1.00	\$	1,447.96	\$ 1,447.96
N2850	092139018	EDWARDS RYAN C ETUX	1.00	\$	1,447.96	\$ 1,447.96
N2851	092139011	HERRERA MARIA Y	2.00	\$	2,895.92	\$ 2,895.92
N2852	092139032	HARVICAL INC	1.00	\$	2,472.23	\$ 2,472.23
N2853	092139025	SOTO FRED A & CHRISTINE A	1.60	\$	2,316.74	\$ 2,316.74
N2854	092574020	CREEKSIDE CONGREGATION OF JEHOVAHS WITNESSES	3.00	\$	4,343.88	\$ 4,343.88
N2855	092139012	CANO IRMA	1.00	\$	1,447.96	\$ 1,447.96
N2856	092139015	BIANCHI KIM D	1.60	\$	2,316.74	\$ 2,316.74
N2857	092120020	SLO COUNTY - PUBLIC WORKS DEPT (939)	0.00	\$	-	\$ -
N2858	092574019	REED DAVID	2.00	\$	2,895.92	\$ 2,895.92
N2859	092139016	MILLER MOLLY C TRE	2.00	\$	2,895.92	\$ 2,895.92
N2860	092121086	COUNTY OF SAN LUIS OBISPO (937)	47.00	\$	68,054.12	\$ 68,054.12

**Assessment District No. 2012-1  
(Supplemental Water Project)  
Nipomo Community Services District  
ASSESSMENT ROLL  
ZONE A  
Nipomo Community Services District  
Printed on 5/2/2012**

ASSMNT NO	APN	PROPERTY OWNER	BU ASSIGN	PROPOSED			
				ASSESSMENT AS PRELIMINARILY APPROVED	FINAL ASSESSMENT AS CONFIRMED		
N2861	092139013	POSADAS ALBERT S HEIRS OF ETUX	1.00	\$	1,447.96	\$	1,447.96
N2862	092120005	BAPTISTA DAVID L	1.00	\$	1,447.96	\$	1,447.96
N2863	092120001	TABISOLA JOSE JR TRE ETAL	1.00	\$	1,447.96	\$	1,447.96
N2864	092120006	ANDERSON HILARY A	1.00	\$	1,447.96	\$	1,447.96
N2865	092120007	WHITEHEAD BARBARA J TRE ETAL	1.00	\$	1,447.96	\$	1,447.96
N2866	092120002	HERNANDEZ ERNIE & ANGELA	1.00	\$	1,447.96	\$	1,447.96
N2867	092120008	NICOL RICHARD & TINA M	1.00	\$	1,447.96	\$	1,447.96
N2868	092120009	YEE DIXON TRE ETAL	1.00	\$	1,447.96	\$	1,447.96
N2869	092126001	SLO COUNTY - PUBLIC WORKS DEPT (939)	0.00	\$	-	\$	-
N2870	092120003	COSLEY DAVID F JR & OLIVIA S	1.00	\$	1,447.96	\$	1,447.96
N2871	092120010	POPE VICKI A	1.00	\$	1,447.96	\$	1,447.96
N2872	092574017	DLG DEVELOPMENT LLC A LLC	1.00	\$	2,472.23	\$	2,472.23
N2873	092120011	TAKAICHI GLEN TRE ETAL	1.00	\$	1,447.96	\$	1,447.96
N2874	092126002	COPE DARYL & YVETTE	1.00	\$	1,447.96	\$	1,447.96
N2875	092120013	SWARTZWELDER BRYCE M & MARYFRANCES	1.00	\$	1,447.96	\$	1,447.96
N2876	092574018	DLG DEVELOPMENT LLC A LLC	1.00	\$	2,472.23	\$	2,472.23
N2877	092120023	WEISS ROGER A TRE	1.00	\$	1,447.96	\$	1,447.96
N2878	092120012	SHADLE KENNETH R & JESSIE I	1.00	\$	1,447.96	\$	1,447.96
N2879	092126003	GIUFFRIDA MATTHEW & CRYSTINA	1.00	\$	1,447.96	\$	1,447.96
N2880	092120014	PETTIGREW WILLIAM B	1.00	\$	1,447.96	\$	1,447.96
N2881	092126037	FAGUNDES ANTHONY R & ROCIO	1.00	\$	1,447.96	\$	1,447.96
N2882	092120024	STITZEL STEPHEN C & SARAH C	1.00	\$	1,447.96	\$	1,447.96
N2883	092126004	BENZON JOSHUA	1.00	\$	1,447.96	\$	1,447.96
N2884	092126036	MATHE DAVID L & JUDITH A	1.00	\$	1,447.96	\$	1,447.96
N2885	092120015	SCALISE ROBERT A TRE ETAL	1.00	\$	1,447.96	\$	1,447.96
N2886	092128009	KOUNS STEPHEN & DEMI	1.00	\$	1,447.96	\$	1,447.96
N2887	092126035	NAPOLI MARIO S & VIRGINIA L	1.00	\$	1,447.96	\$	1,447.96
N2888	092120016	CROISDALE ROBERT & JOANNE ETAL	1.00	\$	1,447.96	\$	1,447.96
N2889	092126005	QUAM MICHAEL D & TISHA	1.00	\$	1,447.96	\$	1,447.96
N2890	092126027	MIZRAHI MICHAEL P	1.00	\$	1,447.96	\$	1,447.96
N2891	092126034	LAWRENCE RICHARD E & MARILYN M	1.00	\$	1,447.96	\$	1,447.96
N2892	092120017	FALERO FRANK S TRE ETAL	1.00	\$	1,447.96	\$	1,447.96
N2893	092128010	MOLDT STEVEN C & STACY L	1.00	\$	1,447.96	\$	1,447.96
N2894	092126028	EDWARDS DAVID A & SOMCHITH	1.00	\$	1,447.96	\$	1,447.96
N2895	092126006	LEMUS HUGO R & MARIA B	1.00	\$	1,447.96	\$	1,447.96
N2896	092120018	SHAHADEN THOMAS E TRE ETAL	1.00	\$	1,447.96	\$	1,447.96
N2897	092128007	NIESEN LISA C ETAL	1.00	\$	1,447.96	\$	1,447.96
N2898	092126029	HARROLD DENNIS G & DORIS M	1.00	\$	1,447.96	\$	1,447.96
N2899	092126033	TERAN JOE A & LUPE D ETAL	1.00	\$	1,447.96	\$	1,447.96
N2900	092120019	ANGULO MAYRA L	1.00	\$	1,447.96	\$	1,447.96
N2901	092126007	BULIIVAC DON R & DARCI R	1.00	\$	1,447.96	\$	1,447.96
N2902	092128008	BOWEN SANDRA A	1.00	\$	1,447.96	\$	1,447.96
N2903	092126030	MEENZHUBER SCOTT & ANDREA	1.00	\$	1,447.96	\$	1,447.96
N2904	092126026	LADD ROBERT J & TINAMARIE L	1.00	\$	1,447.96	\$	1,447.96
N2905	092128006	CZAPIEWSKI DUANE & ANNA K	1.00	\$	1,447.96	\$	1,447.96
N2906	092126032	MALLETT DUWARD W TRE ETAL	1.00	\$	1,447.96	\$	1,447.96
N2907	092126008	HANDY MILDRED M TRE	1.00	\$	1,447.96	\$	1,447.96
N2908	092126025	WALLBERG ZANE E & BARBARA B	1.00	\$	1,447.96	\$	1,447.96
N2909	092128005	FREEDMAN ROBERT ETUX ETAL	1.00	\$	1,447.96	\$	1,447.96
N2910	092126024	BLAIR CYNTHIA A TRE	1.00	\$	1,447.96	\$	1,447.96
N2911	092126031	KIKUCHI KOHEI ETUX	1.00	\$	1,447.96	\$	1,447.96
N2912	092128004	WATKINS OLGA E	1.00	\$	1,447.96	\$	1,447.96
N2913	092128033	VARGAS ALFONSO A & ALEJANDRA	1.00	\$	1,447.96	\$	1,447.96
N2914	092126023	HIGHLAND BLAIN & ARIEL	1.00	\$	1,447.96	\$	1,447.96
N2915	092128003	MIZRAHI MICHAEL P	1.00	\$	1,447.96	\$	1,447.96
N2916	092128034	US BANK NATIONAL ASSOC TRE ETAL	1.00	\$	1,447.96	\$	1,447.96
N2917	092126009	FRIEL KATHARINE M TRE	1.00	\$	1,447.96	\$	1,447.96
N2918	092126022	THAXTON THEODORE L & ROBERTA L	1.00	\$	1,447.96	\$	1,447.96
N2919	092128002	BUCK ROBERT R	1.00	\$	1,447.96	\$	1,447.96
N2920	092128035	MESA DUNES INVESTMENTS INC A CA CORP	1.00	\$	1,447.96	\$	1,447.96
N2921	092128036	SCHIMANDLE DEBORAH	1.00	\$	1,447.96	\$	1,447.96
N2922	092126021	GOSS JACOB A & KIMBER L	1.00	\$	1,447.96	\$	1,447.96
N2923	092128001	JODAR GILBERTE TRE	1.00	\$	1,447.96	\$	1,447.96
N2924	092126010	COZZA JOANNE M	1.00	\$	1,447.96	\$	1,447.96
N2925	092126020	OWNBEY PAUL R & NORMA A	1.00	\$	1,447.96	\$	1,447.96

**Assessment District No. 2012-1  
(Supplemental Water Project)  
Nipomo Community Services District  
ASSESSMENT ROLL  
ZONE A  
Nipomo Community Services District  
Printed on 5/2/2012**

ASSMNT NO	APN	PROPERTY OWNER	BU ASSIGN	PROPOSED ASSESSMENT AS		FINAL
				PRELIMINARILY APPROVED	ASSESSMENT AS CONFIRMED	
N2926	092573001	LEAVITT ELIZABETH S	1.00	\$	1,447.96	\$ 1,447.96
N2927	092570022	FEHRS JOHN F TRE	1.00	\$	1,447.96	\$ 1,447.96
N2928	092128037	CARNAHAN JAMES & SANDRA K	1.00	\$	1,447.96	\$ 1,447.96
N2929	092126019	TERAN JOE A & LUPE D ETAL	1.00	\$	1,447.96	\$ 1,447.96
N2930	092126018	HENRY PHILIP B III	1.00	\$	1,447.96	\$ 1,447.96
N2931	092126011	RODRIGUEZ REFUJIO ETUX	1.00	\$	1,447.96	\$ 1,447.96
N2932	092128038	POPE CHONG S	1.00	\$	1,447.96	\$ 1,447.96
N2933	092573002	BUCKLEY BRIAN ETUX	1.00	\$	1,447.96	\$ 1,447.96
N2934	092570023	BROWNLEE MATTHEW Z & KENDRA M ETAL	1.00	\$	1,447.96	\$ 1,447.96
N2935	092126017	GILBERT LEE G TRE ETAL	1.00	\$	1,447.96	\$ 1,447.96
N2936	092573003	EYRE JAMI L & ERIC L	1.00	\$	1,447.96	\$ 1,447.96
N2937	092128039	GRADY JAMES J III & CAROLINE B	1.00	\$	1,447.96	\$ 1,447.96
N2938	092570026	SMITH CATHI L	1.00	\$	1,447.96	\$ 1,447.96
N2939	092126012	THOMAS JUDITH A	1.00	\$	1,447.96	\$ 1,447.96
N2940	092570025	AGUILAR ROBERT A & REBECCA D	1.00	\$	1,447.96	\$ 1,447.96
N2941	092573004	TERAN JOE A JR ETUX	1.00	\$	1,447.96	\$ 1,447.96
N2942	092128040	SLO COUNTY - PUBLIC WORKS DEPT (939)	0.00	\$	-	\$ -
N2943	092126016	CANALES EDDIE J ETUX	1.00	\$	1,447.96	\$ 1,447.96
N2944	092570024	KAISER JEAN M TRE	1.00	\$	1,447.96	\$ 1,447.96
N2945	092573005	MARTEL PAUL A TRE ETAL	1.00	\$	1,447.96	\$ 1,447.96
N2946	092573016	BANK OF NEW YORK MELLON TRE ETAL	1.00	\$	1,447.96	\$ 1,447.96
N2947	092126013	GALLIZIO BERNARD & LISA	1.00	\$	1,447.96	\$ 1,447.96
N2948	092573006	ARIEY JANINE	1.00	\$	1,447.96	\$ 1,447.96
N2949	092126015	GROSSI JUDY L	1.00	\$	1,447.96	\$ 1,447.96
N2950	092573015	REILLY MARY A TRE ETAL	1.00	\$	1,447.96	\$ 1,447.96
N2951	092126014	HORVATH DAVID A & DONNA L	1.00	\$	1,447.96	\$ 1,447.96
N2952	092573007	LOOMAN DONALD R TRE ETAL	1.00	\$	1,447.96	\$ 1,447.96
N2953	092573014	MEYER GEORGE E & JAMIE	1.00	\$	1,447.96	\$ 1,447.96
N2954	092573020	CUMMINGS LOWELL O TRE ETAL	2.00	\$	2,895.92	\$ 2,895.92
N2955	092573013	DRESHER VIRGINIA S TRE	1.00	\$	1,447.96	\$ 1,447.96
N2956	092573008	KENGEL WILLIAM G	1.00	\$	1,447.96	\$ 1,447.96
N2957	092570031	WILSON MEAGAN ETAL	1.00	\$	1,447.96	\$ 1,447.96
N2958	092573012	CHAMBERS NATHAN W & CORA J	1.00	\$	1,447.96	\$ 1,447.96
N2959	092573009	HUNT WILLIAM P SR & PAULETTE M	1.00	\$	1,447.96	\$ 1,447.96
N2960	092570047	PAYETTE ROGER J HEIRS OF ETUX	1.00	\$	1,447.96	\$ 1,447.96
N2961	092573011	WLADYKA MARSHA & CHARLES	1.00	\$	1,447.96	\$ 1,447.96
N2962	092573010	SLO COUNTY - PUBLIC WORKS DEPT (939)	0.00	\$	-	\$ -
N2963	092570048	GERMANY LINDA S	1.00	\$	1,447.96	\$ 1,447.96
N2964	092570046	DUSANG THOMAS E & LISA M	1.00	\$	1,447.96	\$ 1,447.96
N2965	092573019	CASE LONNIE I & GERALDINE L	2.00	\$	2,895.92	\$ 2,895.92
N2966	092570045	PAYETTE WILLIAM ETAL	1.00	\$	1,447.96	\$ 1,447.96
N2967	092570049	MURRAY LINDA L ETAL	1.00	\$	1,447.96	\$ 1,447.96
N2968	092121087	LUCIA MAR UNIFIED SCH DISTR (995)	10.92	\$	15,811.72	\$ 15,811.72
N2969	092252001	GANIR ARIEL T & EVELYN A	1.00	\$	1,447.96	\$ 1,447.96
N2970	092572023	VONS COMPANIES INC	3.00	\$	4,343.88	\$ 4,343.88
N2971	092252002	SIMPSON BOBBY C JR	1.00	\$	1,447.96	\$ 1,447.96
N2972	092252021	MILLER TIMOTHY ETAL	1.00	\$	1,447.96	\$ 1,447.96
N2973	092576010	SLO GAS & MART INC A CA CORP	1.60	\$	2,316.74	\$ 2,316.74
N2974	092252003	CATALANO MARLA E & STANLEY J	1.00	\$	1,447.96	\$ 1,447.96
N2975	092572025	MUSSELL JOHN L TRE ETAL	6.00	\$	14,833.38	\$ 14,833.38
N2976	092252020	LEE JOSEPH	1.00	\$	1,447.96	\$ 1,447.96
N2977	092252004	RAZO ADISLADO M & TRISHA L	1.00	\$	1,447.96	\$ 1,447.96
N2978	092572044	GARFIELD BEACH CVS LLC ETAL	3.00	\$	4,343.88	\$ 4,343.88
N2979	092576009	SAMPSON JAMES W TRE ETAL	1.60	\$	2,316.74	\$ 2,316.74
N2980	092252019	PICARD GINA	1.00	\$	1,447.96	\$ 1,447.96
N2981	092252005	HERNANDEZ ERICK N	1.00	\$	1,447.96	\$ 1,447.96
N2982	092572011	KNOTTS PATRICIA A TRE ETAL	2.00	\$	2,895.92	\$ 2,895.92
N2983	092252018	WATLAND SAMUEL E & SUSAN M	1.00	\$	1,447.96	\$ 1,447.96
N2984	092576011	ARMSTRONG RICHARD L	1.60	\$	2,316.74	\$ 2,316.74
N2985	092252006	GRIFFIN KAREN K TRE	1.00	\$	1,447.96	\$ 1,447.96
N2986	092252017	WHITEHEAD DONNE L ETUX	1.00	\$	1,447.96	\$ 1,447.96
N2987	092252007	ROSE MELINDA Y TRE	1.00	\$	1,447.96	\$ 1,447.96
N2988	092572043	TRIAN INVESTMENTS LLC ETAL	3.00	\$	4,343.88	\$ 4,343.88
N2989	092252023	COLT LANE ESTATES HOMEOWNERS ASSOCIATION	0.35	\$	506.79	\$ 506.79
N2990	092252016	ARCE ALEJANDRINA ETCON	1.00	\$	1,447.96	\$ 1,447.96

**Assessment District No. 2012-1  
(Supplemental Water Project)  
Nipomo Community Services District  
ASSESSMENT ROLL  
ZONE A  
Nipomo Community Services District  
Printed on 5/2/2012**

ASSMNT NO	APN	PROPERTY OWNER	BU ASSIGN	PROPOSED ASSESSMENT AS	
				PRELIMINARILY APPROVED	FINAL ASSESSMENT AS CONFIRMED
N2991	092572053	OAK TERRACE A CA LTD PTP	14.00	\$ 34,611.22	\$ 34,611.22
N2992	092252015	BYRNE JOHN W	1.00	\$ 1,447.96	\$ 1,447.96
N2993	092576012	KNOTTS PATRICIA A TRE ETAL	1.60	\$ 2,316.74	\$ 2,316.74
N2994	092252014	PERALTA EDWIN C & VERONICA C	1.00	\$ 1,447.96	\$ 1,447.96
N2995	092576008	NIPOMO WESTSIDE LP A CA LTD PTP	1.60	\$ 2,316.74	\$ 2,316.74
N2996	092576007	LONGS DRUG STORES CA INC	6.00	\$ 8,687.76	\$ 8,687.76
N2997	092252013	DELACRUZ ROBERT & DONNA	1.00	\$ 1,447.96	\$ 1,447.96
N2998	092252012	JAUREGUI MICHAEL J TRE ETAL	1.00	\$ 1,447.96	\$ 1,447.96
N2999	092572054	SOARES LAURA M TRE ETAL	3.00	\$ 4,343.88	\$ 4,343.88
N3000	092252011	SALTO RAMONA	1.00	\$ 1,447.96	\$ 1,447.96
N3001	092252010	DEALBA JOSE J & ALMA Y	1.00	\$ 1,447.96	\$ 1,447.96
N3002	092576002	VILLAGE AT NIPOMO LLC	3.00	\$ 4,343.88	\$ 4,343.88
N3003	092576001	VILLAGE AT NIPOMO LLC	3.00	\$ 4,343.88	\$ 4,343.88
N3004	092572055	FAITH LIFE COMMUNITY CHURCH	2.66	\$ 3,851.57	\$ 3,851.57
N3005	092572029	EDWARDS VERNON D TRE ETAL	5.00	\$ 10,312.61	\$ 10,312.61
N3006	092576013	ELEVATION 77 OPPORTUNITY FUND LLC A CA LLC	6.00	\$ 8,687.76	\$ 8,687.76
N3007	092572031	GRACIA JOHN A & MICHELLE L	8.00	\$ 19,777.84	\$ 19,777.84
N3008	092576004	MSB PROPERTIES INC	6.00	\$ 8,687.76	\$ 8,687.76
N3009	092572030	GRACIA GORDON F TRE ETAL	2.00	\$ 2,895.92	\$ 2,895.92
N3010	092576005	BURTNESS PETER G TRE ETAL	2.00	\$ 2,895.92	\$ 2,895.92
N3011	092576006	FAUSEL JAMES R & SARAH C FAMILY TRUST	3.00	\$ 4,343.88	\$ 4,343.88
N3012	092577009	TEFFT CENTER 1 LLC ETAL	3.00	\$ 4,343.88	\$ 4,343.88
N3013	092137009	DAHL CHARLOTTE L	1.00	\$ 1,447.96	\$ 1,447.96
N3014	092572033	GRACIA GORDON F TRE ETAL	2.00	\$ 2,895.92	\$ 2,895.92
N3015	092575001	FLINT	1.00	\$ 1,447.96	\$ 1,447.96
N3016	092576003	VILLAGE AT NIPOMO LLC	3.00	\$ 4,343.88	\$ 4,343.88
N3017	092575009	JJ NIPOMO INC	1.00	\$ 1,447.96	\$ 1,447.96
N3018	092575010	GEIHS ENTERPRISES INC	1.00	\$ 1,447.96	\$ 1,447.96
N3019	092572032	GRACIA GORDON F TRE ETAL	14.00	\$ 34,611.22	\$ 34,611.22
N3020	092579008	EAST WEST BANK ETAL	28.00	\$ 69,222.44	\$ 69,222.44
N3021	092575011	LUALLEN JERRY TRE ETAL	1.00	\$ 1,447.96	\$ 1,447.96
N3022	092577010	TEFFT CENTER 1 LLC ETAL	3.00	\$ 4,343.88	\$ 4,343.88
N3023	092575012	GEIHS ENTERPRISES INC	1.00	\$ 1,447.96	\$ 1,447.96
N3024	092575008	GEIHS ENTERPRISES INC	1.00	\$ 1,447.96	\$ 1,447.96
N3025	092572034	HILL JESSE	2.00	\$ 2,895.92	\$ 2,895.92
N3026	092575027	GEIHS ENTERPRISES INC	1.00	\$ 1,447.96	\$ 1,447.96
N3027	092575007	JJ NIPOMO INC	1.00	\$ 1,447.96	\$ 1,447.96
N3028	092577008	691 WEST TEFFT STREET LLC	21.40	\$ 52,905.72	\$ 52,905.72
N3029	092575026	TOKUNAGA BRANDON ETAL	1.00	\$ 1,447.96	\$ 1,447.96
N3030	092575006	GEIHS ENTERPRISES INC	1.00	\$ 1,447.96	\$ 1,447.96
N3031	092575002	NIPOMO OAKS HOMEOWNERS ASSOCIATION	0.00	\$ -	\$ -
N3032	092577012	SALMON VICKI L TRE ETAL	1.60	\$ 2,316.74	\$ 2,316.74
N3033	092575025	GEIHS ENTERPRISES INC	1.00	\$ 1,447.96	\$ 1,447.96
N3034	092579004	ELEVATION 77 OPPORTUNITY FUND LLC	3.00	\$ 7,416.69	\$ 7,416.69
N3035	092575024	MASUDA ANDREW T ETAL	1.00	\$ 1,447.96	\$ 1,447.96
N3036	092575005	JJ NIPOMO INC	1.00	\$ 1,447.96	\$ 1,447.96
N3037	092575013	JJ NIPOMO INC	1.00	\$ 1,447.96	\$ 1,447.96
N3038	092575014	GEIHS ENTERPRISES INC	1.00	\$ 1,447.96	\$ 1,447.96
N3039	092575004	GEIHS ENTERPRISES INC	1.00	\$ 1,447.96	\$ 1,447.96
N3040	092575023	GEIHS ENTERPRISES INC	1.00	\$ 1,447.96	\$ 1,447.96
N3041	092575018	AIELLO DEBORAH F	1.00	\$ 1,447.96	\$ 1,447.96
N3042	092572035	HERNANDEZ RAUL A & JEANNIE M	2.00	\$ 2,895.92	\$ 2,895.92
N3043	092575015	JJ NIPOMO INC	1.00	\$ 1,447.96	\$ 1,447.96
N3044	092575022	JJ NIPOMO INC	1.00	\$ 1,447.96	\$ 1,447.96
N3045	092575017	GEIHS ENTERPRISES INC	1.00	\$ 1,447.96	\$ 1,447.96
N3046	092577001	MESA DUNES INVESTMENTS INC A CA CORP	15.50	\$ 35,963.74	\$ 35,963.74
N3047	092575021	GEIHS ENTERPRISES INC	1.00	\$ 1,447.96	\$ 1,447.96
N3048	092575016	ARCHAMBEAULT GLENDA & EVAN	1.00	\$ 1,447.96	\$ 1,447.96
N3049	092575003	NIPOMO OAKS HOMEOWNERS ASSOCIATION	1.00	\$ 1,447.96	\$ 1,447.96
N3050	092577004	SMS INVESTMENTS LP	16.10	\$ 39,802.90	\$ 39,802.90
N3051	092575020	JJ NIPOMO INC	1.00	\$ 1,447.96	\$ 1,447.96
N3052	092575019	TAYLOR DONNA ETAL	1.00	\$ 1,447.96	\$ 1,447.96
N3053	092579005	EAST WEST BANK	16.80	\$ 41,533.46	\$ 41,533.46
N3054	092577011	FAIRBANKS KATHLEEN A TRE	54.50	\$ 132,688.00	\$ 132,688.00
N3055	092574002	DLG DEVELOPMENT LLC A LLC	0.00	\$ -	\$ -

**Assessment District No. 2012-1  
(Supplemental Water Project)  
Nipomo Community Services District  
ASSESSMENT ROLL  
ZONE A  
Nipomo Community Services District  
Printed on 5/2/2012**

ASSMNT NO	APN	PROPERTY OWNER	BU ASSIGN	PROPOSED ASSESSMENT AS			
				PRELIMINARILY APPROVED	FINAL ASSESSMENT AS CONFIRMED		
N3056	092579003	HERMRECK ENTERPRISES A PTP	89.60	\$	221,511.81	\$	221,511.81
N3057	092577005	SMS INVESTMENTS LP	15.40	\$	38,072.34	\$	38,072.34
N3058	092579001	HERMRECK ENTERPRISES A PTP	53.20	\$	131,522.64	\$	131,522.64
N3059	092574003	DLG DEVELOPMENT LLC A LLC	1.00	\$	2,472.23	\$	2,472.23
N3060	092574009	DLG DEVELOPMENT LLC A LLC	1.00	\$	2,472.23	\$	2,472.23
N3061	092574004	DLG DEVELOPMENT LLC A LLC	1.00	\$	2,472.23	\$	2,472.23
N3062	092577002	MESA DUNES INVESTMENTS INC A CA CORP	14.00	\$	34,611.22	\$	34,611.22
N3063	092574010	DLG DEVELOPMENT LLC A LLC	1.00	\$	2,472.23	\$	2,472.23
N3064	092574005	DLG DEVELOPMENT LLC A LLC	1.00	\$	2,472.23	\$	2,472.23
N3065	092574021	ENGLISH NIPOMO CA CONG OF JW INC	2.30	\$	3,330.31	\$	3,330.31
N3066	092577003	MICHEL HOPE ETAL	33.60	\$	83,066.93	\$	83,066.93
N3067	092574011	DLG DEVELOPMENT LLC A LLC	1.00	\$	2,472.23	\$	2,472.23
N3068	092578004	HERMRECK GROUP LLC ETAL	13.30	\$	32,880.66	\$	32,880.66
N3069	092577006	WEST TEFFT STREET LLC	5.60	\$	13,844.49	\$	13,844.49
N3070	092574006	DLG DEVELOPMENT LLC A LLC	1.00	\$	2,472.23	\$	2,472.23
N3071	092574007	DLG DEVELOPMENT LLC A LLC	1.00	\$	2,472.23	\$	2,472.23
N3072	092574012	DLG DEVELOPMENT LLC A LLC	1.00	\$	2,472.23	\$	2,472.23
N3073	092579007	EAST WEST BANK	6.30	\$	15,575.05	\$	15,575.05
N3074	092574008	DLG DEVELOPMENT LLC A LLC	1.00	\$	2,472.23	\$	2,472.23
N3075	092578003	BRIAR ROSE ESTATES LLC	19.10	\$	44,863.77	\$	44,863.77
N3076	092574013	DLG DEVELOPMENT LLC A LLC	1.00	\$	2,472.23	\$	2,472.23
N3077	092577007	SANCHEZ IRMA TRE ETAL	2.00	\$	2,895.92	\$	2,895.92
N3078	092574014	DLG DEVELOPMENT LLC A LLC	1.00	\$	2,472.23	\$	2,472.23
N3079	092574015	DLG DEVELOPMENT LLC A LLC	1.00	\$	2,472.23	\$	2,472.23
N3080	092574001	DLG DEVELOPMENT LLC A LLC	0.00	\$	-	\$	-
N3081	092128020	WOLFE VALERIA TRE	1.00	\$	1,447.96	\$	1,447.96
N3082	092128019	YBARRA DAVID R TRE ETAL	1.00	\$	1,447.96	\$	1,447.96
N3083	092579002	HERMRECK GRANDE AVENUE LLC	32.80	\$	79,040.60	\$	79,040.60
N3084	092578001	NIPOMO SAN LUIS BAY LTD A CA LTD PTP	43.40	\$	62,841.46	\$	62,841.46
N3085	092128018	ELKINS DONALD E ETAL	1.00	\$	1,447.96	\$	1,447.96
N3086	092128017	MANNING JOHN P & BOBRA	1.00	\$	1,447.96	\$	1,447.96
N3087	092574016	DLG DEVELOPMENT LLC A LLC	1.00	\$	2,472.23	\$	2,472.23
N3088	092128016	SQUIRES CHRISTINA M	1.00	\$	1,447.96	\$	1,447.96
N3089	092128021	SLO COUNTY - PUBLIC WORKS DEPT (939)	0.00	\$	-	\$	-
N3090	092149002	VALDEZ MARTHA E ETCON	1.00	\$	1,447.96	\$	1,447.96
N3091	092129006	GONZALEZ NICOLAS & IRENE L	1.00	\$	1,447.96	\$	1,447.96
N3092	092128015	HALLEY BRETT R	1.00	\$	1,447.96	\$	1,447.96
N3093	092128022	MARTINEZ MANUEL JR & ISABEL L	1.00	\$	1,447.96	\$	1,447.96
N3094	092149003	GOULD GLORIA A TRE	1.00	\$	1,447.96	\$	1,447.96
N3095	092128014	GUTIERREZ DANIEL A & SANDRA	1.00	\$	1,447.96	\$	1,447.96
N3096	092129005	CUTAJAR DAVID A ETAL	1.00	\$	1,447.96	\$	1,447.96
N3097	092128023	HOLMES CATHLEEN A	1.00	\$	1,447.96	\$	1,447.96
N3098	092128013	SORRELLS PAUL & KATHERINE	1.00	\$	1,447.96	\$	1,447.96
N3099	092578005	GRAY PHILIP D TRE ETAL	27.30	\$	67,491.88	\$	67,491.88
N3100	090161033	PINETREE DEVELOPMENT LLC	1.00	\$	2,472.23	\$	2,472.23
N3101	090161032	MUNK MAE TRE	1.00	\$	2,472.23	\$	2,472.23
N3102	092251016	HULET WALLACE H HEIRS OF ETAL	2.00	\$	2,895.92	\$	2,895.92
N3103	092251021	LYNCH BILL R & KELLY J	1.00	\$	1,447.96	\$	1,447.96
N3104	092251020	ROBERTS GARY Z GDN ETAL	1.00	\$	1,447.96	\$	1,447.96
N3105	092251010	HULET ELIZABETH M TRE ETAL	1.00	\$	1,447.96	\$	1,447.96
N3106	092252008	VARGAS FELIPE ETUX	1.00	\$	1,447.96	\$	1,447.96
N3107	092261010	ALCANTAR AGUSTIN	1.00	\$	1,447.96	\$	1,447.96
N3108	092252009	PERALES GUALBERTO TRE ETAL	1.00	\$	1,447.96	\$	1,447.96
N3109	092261009	KRUSE BRIAN P & TAMI L	1.00	\$	1,447.96	\$	1,447.96
N3110	092261011	MELENA LEONARDO L JR & MARIBEL C	1.00	\$	1,447.96	\$	1,447.96
N3111	092261032	MEAGUIR LOLITA C & ALLAN DE	1.00	\$	1,447.96	\$	1,447.96
N3112	092261012	BROWN KURT O & DEBORAH J	1.00	\$	1,447.96	\$	1,447.96
N3113	092261013	RICHARDS SYLVIA A TRE ETAL	1.00	\$	1,447.96	\$	1,447.96
N3114	092261034	FEDERAL NATIONAL MORTGAGE ASSOC	1.00	\$	1,447.96	\$	1,447.96
N3115	092261031	HOLLOWAY JUDITH A	1.00	\$	1,447.96	\$	1,447.96
N3116	092261014	FRAPPIER SUMMER N	1.00	\$	1,447.96	\$	1,447.96
N3117	092261015	GONZALES LEONARD L	1.00	\$	1,447.96	\$	1,447.96
N3118	092261036	TSANG ALBERT C TRE ETAL	1.00	\$	1,447.96	\$	1,447.96
N3119	092261030	MORRIS KEVIN	1.00	\$	1,447.96	\$	1,447.96
N3120	092261033	MARTINEZ JOHNNY C & JULIE D	1.00	\$	1,447.96	\$	1,447.96



**Assessment District No. 2012-1  
(Supplemental Water Project)  
Nipomo Community Services District  
ASSESSMENT ROLL  
ZONE A  
Nipomo Community Services District  
Printed on 5/2/2012**

ASSMNT NO	APN	PROPERTY OWNER	BU ASSIGN	PROPOSED	
				ASSESSMENT AS PRELIMINARILY APPROVED	FINAL ASSESSMENT AS CONFIRMED
N3121	092263010	ALVARDO PEDRO ETUX	1.00	\$ 1,447.96	\$ 1,447.96
N3122	092261038	GILDER KENNETH J	1.00	\$ 1,447.96	\$ 1,447.96
N3123	092261035	MICGINTY RICHARD E JR & TAMARA A	1.00	\$ 1,447.96	\$ 1,447.96
N3124	092261029	GALVAN BRYAN T	1.00	\$ 1,447.96	\$ 1,447.96
N3125	092261028	MOSGOVOY DUSTIN V & AMBER M	1.00	\$ 1,447.96	\$ 1,447.96
N3126	092263011	LANGAN NORRIS R & JANET K	1.00	\$ 1,447.96	\$ 1,447.96
N3127	092261040	SCHMIDT MICHAEL E & JULIANNE E	1.00	\$ 1,447.96	\$ 1,447.96
N3128	092261037	DOMINGUEZ JOSE M ETUX	1.00	\$ 1,447.96	\$ 1,447.96
N3129	092261026	MULLINS JULIE C ETAL	1.00	\$ 1,447.96	\$ 1,447.96
N3130	092261027	CASE BRIAN & ALICIA	1.00	\$ 1,447.96	\$ 1,447.96
N3131	092263012	SPITLER LONDON T ETUX	1.00	\$ 1,447.96	\$ 1,447.96
N3132	092261039	BLAND SHAWN E	1.00	\$ 1,447.96	\$ 1,447.96
N3133	092261042	DALE DAVID C & ERICA D	1.00	\$ 1,447.96	\$ 1,447.96
N3134	092261024	FUHRMAN JASON & BREANNA	1.00	\$ 1,447.96	\$ 1,447.96
N3135	092261025	COLBORN EMILY C & DYLAN R	1.00	\$ 1,447.96	\$ 1,447.96
N3136	092263004	ARANDA ERIC & MELANIE	1.00	\$ 1,447.96	\$ 1,447.96
N3137	092261041	SARGENT SHANNON D	1.00	\$ 1,447.96	\$ 1,447.96
N3138	092261023	CUEVAS ANTONIO J & KATHY A	1.00	\$ 1,447.96	\$ 1,447.96
N3139	092263005	MUNGUIA RAMIRO JR & MAYRA	1.00	\$ 1,447.96	\$ 1,447.96
N3140	092261043	LOS PADRES CONSTRUCTION INC A CA CORP	0.00	\$ -	\$ -
N3141	092261020	SLO COUNTY - PUBLIC WORKS DEPT (939)	0.00	\$ -	\$ -
N3142	092261004	VARGAS ROBERT TRE ETAL	1.00	\$ 1,447.96	\$ 1,447.96
N3143	092263006	GOSHAY RICHARD	1.00	\$ 1,447.96	\$ 1,447.96
N3144	092261022	PAPAGEORGE NICHOLAS A	1.00	\$ 1,447.96	\$ 1,447.96
N3145	092261005	FULL GOSPEL TAB OF NIPOMO	1.00	\$ 1,447.96	\$ 1,447.96
N3146	092263007	FALVEY STEFANIE A & JAMES J	1.00	\$ 1,447.96	\$ 1,447.96
N3147	092261021	KUBICK KELLY	1.00	\$ 1,447.96	\$ 1,447.96
N3148	092261008	FULL GOSPEL TABERNACLE INC	1.00	\$ 2,472.23	\$ 2,472.23
N3149	092261006	HERRERA LUCAS V JR & MARIA T	1.00	\$ 2,472.23	\$ 2,472.23
N3150	092263008	HERNANDEZ MANUEL	1.00	\$ 1,447.96	\$ 1,447.96
N3151	092261007	JOHNSON ORIE TRE ETAL	2.10	\$ 5,191.68	\$ 5,191.68
N3152	092263009	GLEN OAKS NIPOMO HOMEOWNERS ASSOC	0.33	\$ 477.83	\$ 477.83
N3153	092262003	BRENT DENNIS L TRE ETAL	36.40	\$ 66,328.54	\$ 66,328.54
N3154	092262004	BRENT DENNIS L TRE ETAL	0.79	\$ 1,953.06	\$ 1,953.06
N3155	092283001	MILLER DONALD L TRE ETAL	2.00	\$ 2,895.92	\$ 2,895.92
N3156	092579009	EAST WEST BANK	27.30	\$ 67,491.88	\$ 67,491.88
N3157	092283002	MENDOZA ALEX TRE ETAL	2.00	\$ 2,895.92	\$ 2,895.92
N3158	092271001	BROWN-TAYLOR LENERA ETAL	7.00	\$ 10,135.72	\$ 10,135.72
N3159	092282006	PETERSON JILL E	1.60	\$ 2,316.74	\$ 2,316.74
N3160	092283004	MENDOZA ALEX TRE ETAL	2.00	\$ 2,895.92	\$ 2,895.92
N3161	092271004	TAYLOR JOHN P TRE	1.60	\$ 2,316.74	\$ 2,316.74
N3162	092579006	EAST WEST BANK ETAL	61.60	\$ 152,289.37	\$ 152,289.37
N3163	092271005	BROBERG JOHN	1.60	\$ 2,316.74	\$ 2,316.74
N3164	092271009	PACE SCOTT TRE ETAL	1.00	\$ 1,447.96	\$ 1,447.96
N3165	092282008	LEWIS HOWARD W & JANN M	1.60	\$ 2,316.74	\$ 2,316.74
N3166	092271006	SANCHEZ IRMA TRE ETAL	2.00	\$ 2,895.92	\$ 2,895.92
N3167	092283005	ASLANIDIS ANNA M	2.00	\$ 2,895.92	\$ 2,895.92
N3168	092271010	FLORES STACY L & GUADALUPE JR	1.00	\$ 1,447.96	\$ 1,447.96
N3169	092271008	BROWN WILLIAM H III ETAL	8.00	\$ 19,777.84	\$ 19,777.84
N3170	092282007	SIMPSON GEORGE N	1.60	\$ 2,316.74	\$ 2,316.74
N3171	092271011	DIAZ JAIME & MAYRA ETAL	1.00	\$ 1,447.96	\$ 1,447.96
N3172	092271012	KENNEDY RONALD & KELLIE	1.00	\$ 1,447.96	\$ 1,447.96
N3173	092382010	JONES DONALD D TRE ETAL	0.70	\$ 1,013.57	\$ 1,013.57
N3174	092271013	HANSEN KENNETH P & DARA L	1.00	\$ 1,447.96	\$ 1,447.96
N3175	092382009	HANSEN JACK W	0.70	\$ 1,013.57	\$ 1,013.57
N3176	092282005	GOINS BART	1.60	\$ 2,316.74	\$ 2,316.74
N3177	092382014	ROBLES ROSE M	0.70	\$ 1,013.57	\$ 1,013.57
N3178	092382004	FASSE MARY E & CHRISTOPHER	0.70	\$ 1,013.57	\$ 1,013.57
N3179	092382021	COMMON AREA OWNERS	0.00	\$ -	\$ -
N3180	092271014	MIDDLETON CHARLES S TRE ETAL	1.00	\$ 1,447.96	\$ 1,447.96
N3181	092382008	TULLOSS RICK	0.70	\$ 1,013.57	\$ 1,013.57
N3182	092382015	RODRIGUEZ RONALD R & SUSAN M	0.70	\$ 1,013.57	\$ 1,013.57
N3183	092382020	FASSE CHRISTOPHER & MARY E	0.70	\$ 1,013.57	\$ 1,013.57
N3184	092382005	STEVENS ON BRIAN	0.70	\$ 1,013.57	\$ 1,013.57
N3185	092382006	BAKER MICHELLE	0.70	\$ 1,013.57	\$ 1,013.57

**Assessment District No. 2012-1  
(Supplemental Water Project)  
Nipomo Community Services District  
ASSESSMENT ROLL  
ZONE A  
Nipomo Community Services District  
Printed on 5/2/2012**

ASSMNT NO	APN	PROPERTY OWNER	BU ASSIGN	PROPOSED ASSESSMENT AS	
				PRELIMINARILY APPROVED	FINAL ASSESSMENT AS CONFIRMED
N3186	092271015	GARCIA-AYARD SUSANA	1.00	\$ 2,472.23	\$ 2,472.23
N3187	092382001	MCCARTNEY DARREN	0.70	\$ 1,013.57	\$ 1,013.57
N3188	092382007	DEPASS CALVIN L TRE	0.70	\$ 1,013.57	\$ 1,013.57
N3189	092282003	GONZALES CELIA HEIRS OF ETAL	1.60	\$ 2,316.74	\$ 2,316.74
N3190	092382019	DALTON IVA J TRE	0.70	\$ 1,013.57	\$ 1,013.57
N3191	092382002	NAEINI BEHROOZ S	0.70	\$ 1,013.57	\$ 1,013.57
N3192	092382016	SORENSEN KURT	0.70	\$ 1,013.57	\$ 1,013.57
N3193	092382003	NAEINI BEHROOZ	0.70	\$ 1,013.57	\$ 1,013.57
N3194	092271016	MINDER MARQUITA ETAL	1.00	\$ 1,447.96	\$ 1,447.96
N3195	092382011	SUTTON REGAN	0.70	\$ 1,013.57	\$ 1,013.57
N3196	092382017	DALTON PATRICK ETAL	0.70	\$ 1,013.57	\$ 1,013.57
N3197	092382018	DEPASS CALVIN L TRE	0.70	\$ 1,013.57	\$ 1,013.57
N3198	092382012	COULTER LOREEN L	0.70	\$ 1,013.57	\$ 1,013.57
N3199	092385002	REMILLARD MICHAEL	0.70	\$ 1,013.57	\$ 1,013.57
N3200	092385004	PEREIRA CHRISTIAN J	0.70	\$ 1,013.57	\$ 1,013.57
N3201	092382013	JONES DONALD D TRE ETAL	0.70	\$ 1,013.57	\$ 1,013.57
N3202	092385003	SMALLEY HAROLD I & MELISSA J	0.70	\$ 1,013.57	\$ 1,013.57
N3203	092385001	LOMA VISTA HOMEOWNERS ASSOCIATION	0.13	\$ 188.23	\$ 188.23
N3204	092385005	CHILDRESS JEFF ETAL	0.70	\$ 1,013.57	\$ 1,013.57
N3205	092271017	ALBERA JAMES D TRE	1.00	\$ 1,447.96	\$ 1,447.96
N3206	090171027	HOLLOWAY CARL R TRE ETAL	8.00	\$ 19,777.84	\$ 19,777.84
N3207	092385007	LESLIE KARI	0.70	\$ 1,013.57	\$ 1,013.57
N3208	092272002	COLE MARJORIE A TRE ETAL	2.00	\$ 2,895.92	\$ 2,895.92
N3209	092385006	REYES MARCO C & JULIA R	0.70	\$ 1,013.57	\$ 1,013.57
N3210	092142034	GRANDE NIPOMO, LLC	14.70	\$ 36,341.78	\$ 36,341.78
N3211	090171028	HOLLOWAY CARL R & DEBRA L	8.00	\$ 19,777.84	\$ 19,777.84
N3212	092385010	ALFARO DAVID A & PATRICIA D	0.70	\$ 1,013.57	\$ 1,013.57
N3213	092385008	SILVA JOSEPH A	0.70	\$ 1,013.57	\$ 1,013.57
N3214	092272003	COLE MARJORIE A TRE ETAL	21.00	\$ 49,868.29	\$ 49,868.29
N3215	092385011	DIAZ HUGO & YAZMIN	0.70	\$ 1,013.57	\$ 1,013.57
N3216	092385012	MORENO VENIECE B	0.70	\$ 1,013.57	\$ 1,013.57
N3217	092385009	LOMA VISTA HOMEOWNERS ASSOCIATION	0.18	\$ 260.63	\$ 260.63
N3218	092385013	WELLS LINWOOD E ETAL	0.70	\$ 1,013.57	\$ 1,013.57
N3219	092385018	VISTA COLINA VILLAGE LLC	1.00	\$ 1,447.96	\$ 1,447.96
N3220	092385014	EMENS MICHAEL T & BRITTANY M	0.70	\$ 1,013.57	\$ 1,013.57
N3221	092385019	VISTA COLINA VILLAGE LLC	0.70	\$ 1,013.57	\$ 1,013.57
N3222	092385015	FEDERAL NATIONAL MORTGAGE ASSOC	0.70	\$ 1,013.57	\$ 1,013.57
N3223	092385025	VISTA COLINA VILLAGE LLC	1.00	\$ 1,447.96	\$ 1,447.96
N3224	092142033	BANK OF NEW YORK MELLON TRE ETAL	13.30	\$ 30,012.70	\$ 30,012.70
N3225	092272007	WELLS MICHAEL T	2.00	\$ 2,895.92	\$ 2,895.92
N3226	092385016	WEST LISA J	0.70	\$ 1,013.57	\$ 1,013.57
N3227	090171029	HOLLOWAY CARL R TRE ETAL	11.20	\$ 27,688.98	\$ 27,688.98
N3228	092385020	VISTA COLINA VILLAGE LLC	0.70	\$ 1,013.57	\$ 1,013.57
N3229	092385017	VISTA COLINA VILLAGE LLC	0.00	\$ -	\$ -
N3230	092385024	VISTA COLINA VILLAGE LLC	0.70	\$ 1,013.57	\$ 1,013.57
N3231	092385021	VISTA COLINA VILLAGE LLC	1.00	\$ 1,447.96	\$ 1,447.96
N3232	092385023	VISTA COLINA VILLAGE LLC	0.70	\$ 1,013.57	\$ 1,013.57
N3233	092383001	COMPTON PETER J & MARIA L	1.00	\$ 1,447.96	\$ 1,447.96
N3234	092385022	VISTA COLINA VILLAGE LLC	1.00	\$ 1,447.96	\$ 1,447.96
N3235	092142014	WILSON IMOGENE	2.00	\$ 2,895.92	\$ 2,895.92
N3236	092383002	DANIELS VELVA P JR	1.00	\$ 1,447.96	\$ 1,447.96
N3237	092383003	ALIGO JAMES T	0.70	\$ 1,013.57	\$ 1,013.57
N3238	092301013	SOLLENNE SUZANNE	1.00	\$ 1,447.96	\$ 1,447.96
N3239	092383004	ANDERSON MATTHEW & MILISSA	0.70	\$ 1,013.57	\$ 1,013.57
N3240	092142036	SPZ PROPERTIES LLC A CA LP	15.40	\$ 22,298.58	\$ 22,298.58
N3241	092150002	CAL COAST INVESTMENT LP A CA LP	0.70	\$ 1,013.57	\$ 1,013.57
N3242	092150023	CSRJ LAND & CATTLE LLC	0.70	\$ 1,013.57	\$ 1,013.57
N3243	092272008	CABALES FLORENDA I TRE	7.00	\$ 17,305.61	\$ 17,305.61
N3244	092301014	SANCHEZ-GARCIA AURELIA	1.00	\$ 1,447.96	\$ 1,447.96
N3245	092150022	CAL COAST INVESTMENT LP A CA LP	0.70	\$ 1,013.57	\$ 1,013.57
N3246	092150003	CAL COAST INVESTMENT LP A CA LP	0.70	\$ 1,013.57	\$ 1,013.57
N3247	092573021	HURDLE CHRISTOPHER F ETAL	2.00	\$ 2,895.92	\$ 2,895.92
N3248	092241023	FIRST BAPTIST CHURCH NIPOMO	5.43	\$ 7,862.42	\$ 7,862.42
N3249	092573022	FEDERER M DALE & WANDA	2.90	\$ 4,199.08	\$ 4,199.08
N3250	092570039	DIGIROLAMO RONALD & NANCY	1.00	\$ 1,447.96	\$ 1,447.96

**Assessment District No. 2012-1  
(Supplemental Water Project)  
Nipomo Community Services District  
ASSESSMENT ROLL  
ZONE A  
Nipomo Community Services District  
Printed on 5/2/2012**

ASSMNT NO	APN	PROPERTY OWNER	BU ASSIGN	PROPOSED ASSESSMENT AS		FINAL
				PRELIMINARILY APPROVED	ASSESSMENT AS CONFIRMED	
N3251	092241034	STEVENSON PAUL A & REBECCA J	1.00	\$	1,447.96	\$ 1,447.96
N3252	092241026	DAYAN BARBARA J ETAL	2.00	\$	2,895.92	\$ 2,895.92
N3253	092241036	WALKER REESE TRE ETAL	1.60	\$	2,316.74	\$ 2,316.74
N3254	092241029	CAMACHO CARLOS Z & REBECCA G	2.00	\$	2,895.92	\$ 2,895.92
N3255	092512006	PICKETT TED L TRE ETAL	1.00	\$	1,447.96	\$ 1,447.96
N3256	092512007	WADE RICHARD J & JOYCE M	1.00	\$	1,447.96	\$ 1,447.96
N3257	092241011	TORRES JOE A	2.00	\$	2,895.92	\$ 2,895.92
N3258	092512008	LETTERS JOHN E TRE	1.00	\$	1,447.96	\$ 1,447.96
N3259	092241004	MORGAN CLAUDIA M	2.00	\$	2,895.92	\$ 2,895.92
N3260	092241037	WALKER REESE TRE ETAL	1.00	\$	2,472.23	\$ 2,472.23
N3261	092512005	BECHTLE CHRISTIAN G ETUX	1.00	\$	1,447.96	\$ 1,447.96
N3262	092512009	MARTINEZ RUBEN & PATRICIA	1.00	\$	1,447.96	\$ 1,447.96
N3263	092241005	NUNEZ ROY H HEIRS OF ETAL	2.60	\$	3,764.70	\$ 3,764.70
N3264	092512010	CUNNINGHAM MATTHEW & AIMEE	1.00	\$	1,447.96	\$ 1,447.96
N3265	092125021	GONZALES ASCENCION R TRE ETAL	2.00	\$	2,895.92	\$ 2,895.92
N3266	092512004	METZ DIANA L TRE	1.00	\$	1,447.96	\$ 1,447.96
N3267	092512011	LIDBERG LINDA W TRE	1.00	\$	1,447.96	\$ 1,447.96
N3268	092512021	SWEET CRAIG R & ELIZABETH	1.00	\$	1,447.96	\$ 1,447.96
N3269	092125022	MUNOZ TIMOTHY R ETAL	2.00	\$	2,895.92	\$ 2,895.92
N3270	092512003	DELAY TERRY L & MONICA A ETAL	1.00	\$	1,447.96	\$ 1,447.96
N3271	092512020	KEEN SHIRLEY M TRE ETAL	1.00	\$	1,447.96	\$ 1,447.96
N3272	092512022	HUGHES AARON	1.00	\$	1,447.96	\$ 1,447.96
N3273	092512012	963 VISTA VERDE LANE TRUST	1.00	\$	1,447.96	\$ 1,447.96
N3274	092125020	SERNA ALBERTO TRE ETAL	2.00	\$	2,895.92	\$ 2,895.92
N3275	092512024	SMITH JON T & REGINA M	1.00	\$	1,447.96	\$ 1,447.96
N3276	092512002	CHAVEZ FABIAN & GUADALUPE	1.00	\$	1,447.96	\$ 1,447.96
N3277	092125026	SKAGGS DAVID W ETAL	2.00	\$	2,895.92	\$ 2,895.92
N3278	092512019	ARCHULETA MARGARET A	1.00	\$	1,447.96	\$ 1,447.96
N3279	092512013	SEAL MARC E ETUX	1.00	\$	1,447.96	\$ 1,447.96
N3280	092512023	PAIGE JOHN V TRE	1.00	\$	1,447.96	\$ 1,447.96
N3281	092512018	GOLDMAN ROBERT & SHARI	1.00	\$	1,447.96	\$ 1,447.96
N3282	092512001	BRANDT ALLAN TRE ETAL	1.00	\$	1,447.96	\$ 1,447.96
N3283	092512014	MADRIGAL GREG S & CATHI P	1.00	\$	1,447.96	\$ 1,447.96
N3284	092512017	WAXMAN DAVID L & KATHRYN E DVA AGT	1.00	\$	1,447.96	\$ 1,447.96
N3285	092512025	TORRES RIGOBERTO & INES	1.00	\$	1,447.96	\$ 1,447.96
N3286	092512015	KIRKMAN MICHAEL J & CYNTHIA A	1.00	\$	1,447.96	\$ 1,447.96
N3287	092512026	MONTGOMERY ROBERT & J DIANNE	1.00	\$	1,447.96	\$ 1,447.96
N3288	092512027	EDWARDS PHILLIP J & KIMBERLY M	1.00	\$	1,447.96	\$ 1,447.96
N3289	092512016	NILSEN DAVID S & VICTORIA A	1.00	\$	1,447.96	\$ 1,447.96
N3290	092512031	CAMPBELL DOUGLAS R TRE ETAL	1.00	\$	1,447.96	\$ 1,447.96
N3291	092513018	BRIAR ROSE ESTATES LLC	1.00	\$	2,472.23	\$ 2,472.23
N3292	092513019	BRIAR ROSE ESTATES LLC	1.00	\$	2,472.23	\$ 2,472.23
N3293	092512029	SLO COUNTY - PUBLIC WORKS DEPT (939)	0.00	\$	-	\$ -
N3294	092512036	STANLEY VERNON F TRE ETAL	1.00	\$	1,447.96	\$ 1,447.96
N3295	092512032	TIRRE SCOTT R & SHAVAUGHN R	1.00	\$	1,447.96	\$ 1,447.96
N3296	092512037	VARGAS OCTAVIO ETAL	1.00	\$	1,447.96	\$ 1,447.96
N3297	092512028	JOHN RODNEY W & PATICIA V	1.00	\$	1,447.96	\$ 1,447.96
N3298	092513024	BRIAR ROSE ESTATES LLC	1.00	\$	2,472.23	\$ 2,472.23
N3299	092513021	BRIAR ROSE ESTATES LLC	1.00	\$	2,472.23	\$ 2,472.23
N3300	092513020	SCHAEFER WILLIAM R & VIRGINIA	2.00	\$	2,895.92	\$ 2,895.92
N3301	092512033	SUTHERLAND RYAN L & AUTUMN S	1.00	\$	1,447.96	\$ 1,447.96
N3302	092512035	DOCHTERMAN MARLENE TRE ETAL	1.00	\$	1,447.96	\$ 1,447.96
N3303	092512038	MESA VIEW ESTATES HOA	0.00	\$	-	\$ -
N3304	092513023	BRIAR ROSE ESTATES LLC	1.00	\$	2,472.23	\$ 2,472.23
N3305	092513011	KARNER DARREN A & KAREN C	1.60	\$	2,316.74	\$ 2,316.74
N3306	092512040	KOLKOWSKI ADAM & PAMELA J	1.00	\$	1,447.96	\$ 1,447.96
N3307	092512034	VENANCIO MICHAEL J & KERRIE	1.00	\$	1,447.96	\$ 1,447.96
N3308	092512045	SANDERS GREGORY Y & ANDREA M	1.00	\$	1,447.96	\$ 1,447.96
N3309	092513010	PHILLIPS ERNEST L TRE	1.00	\$	1,447.96	\$ 1,447.96
N3310	092512039	MESA VIEW ESTATES HOA	0.00	\$	-	\$ -
N3311	092513022	SCHAEFER WILLIAM R & VIRGINIA	1.00	\$	2,472.23	\$ 2,472.23
N3312	092512041	STURM PATRICK M	1.00	\$	1,447.96	\$ 1,447.96
N3313	092512046	ENSIGN HANA & KORBAN ETAL	1.00	\$	1,447.96	\$ 1,447.96
N3314	092513009	GILMER JOSEPH N & ALYSSA S	1.00	\$	1,447.96	\$ 1,447.96
N3315	092513015	ORTIZ VINCENT D JR & REBECCA	1.00	\$	1,447.96	\$ 1,447.96

**Assessment District No. 2012-1  
(Supplemental Water Project)  
Nipomo Community Services District  
ASSESSMENT ROLL  
ZONE A  
Nipomo Community Services District  
Printed on 5/2/2012**

ASSMNT NO	APN	PROPERTY OWNER	BU ASSIGN	PROPOSED ASSESSMENT AS		FINAL
				PRELIMINARILY APPROVED	ASSESSMENT AS CONFIRMED	
N3316	092513005	WEIGER WILLIAM R & RENATE	1.60	\$	2,316.74	\$ 2,316.74
N3317	092512042	KLOSINSKI GREGORY & DEBRA	1.00	\$	1,447.96	\$ 1,447.96
N3318	092513014	HERNANDEZ JOSE DJ & LOURDES	1.00	\$	1,447.96	\$ 1,447.96
N3319	092512043	MARTINEZ ROSE TRE	1.00	\$	1,447.96	\$ 1,447.96
N3320	092513006	CUSTER WAYNE & TERRESA	1.00	\$	1,447.96	\$ 1,447.96
N3321	092513013	COULTER LORETTA J TRE	1.00	\$	1,447.96	\$ 1,447.96
N3322	092512044	WELLS WILLIAM A & DAWN F	1.00	\$	1,447.96	\$ 1,447.96
N3323	092513007	FISHER MARVIN J ETUX	1.00	\$	1,447.96	\$ 1,447.96
N3324	092513012	MARTINEZ MANUEL & ISABEL	1.00	\$	1,447.96	\$ 1,447.96
N3325	092513004	SOWELL ANDY & CARRIE	1.00	\$	1,447.96	\$ 1,447.96
N3326	092513008	REINDEL JARED J & KELLY M	1.00	\$	1,447.96	\$ 1,447.96
N3327	092510048	HOUSTON LORETTA L TRE	1.00	\$	1,447.96	\$ 1,447.96
N3328	092513003	KNIGHT PATRICK M & KATRINA S	1.00	\$	1,447.96	\$ 1,447.96
N3329	092510049	HALL BRIAN A TRE ETAL	1.00	\$	1,447.96	\$ 1,447.96
N3330	092513002	MORRISON TODD D & MARINA L	1.00	\$	1,447.96	\$ 1,447.96
N3331	092510050	ALCANTAR JOSEPH A TRE ETAL	1.00	\$	1,447.96	\$ 1,447.96
N3332	092513001	GOODALL ALLYN TRE ETAL	1.00	\$	1,447.96	\$ 1,447.96
N3333	092510051	GRACIA GREG R	1.00	\$	1,447.96	\$ 1,447.96
N3334	092510001	KELLEY ALLAN J & ANGELA M	1.00	\$	1,447.96	\$ 1,447.96
N3335	092510021	KING ANTHONY R & AVA P	1.00	\$	1,447.96	\$ 1,447.96
N3336	092510028	FRITZ LARRY W TRE ETAL	1.00	\$	1,447.96	\$ 1,447.96
N3337	092510022	PATEL RAJENDRA G TRE ETAL	1.00	\$	1,447.96	\$ 1,447.96
N3338	092510002	PEREZ YOLANDA	1.00	\$	1,447.96	\$ 1,447.96
N3339	092510029	PHILLIPS TERESA K	1.00	\$	1,447.96	\$ 1,447.96
N3340	092510023	BLUM JOHN & RENEE	1.00	\$	1,447.96	\$ 1,447.96
N3341	092510003	MACHALA MARK A & CHRISTINE A	1.00	\$	1,447.96	\$ 1,447.96
N3342	092510030	GARRIBAY JESUS A & REYNA A	1.00	\$	1,447.96	\$ 1,447.96
N3343	092510009	ROOD DOUGLAS D & STEPHANIE L	1.00	\$	1,447.96	\$ 1,447.96
N3344	092510024	PETERSON RYAN R & CHARLENE E	1.00	\$	1,447.96	\$ 1,447.96
N3345	092510004	BATES SHERI D	1.00	\$	1,447.96	\$ 1,447.96
N3346	092510031	KIM JENNY J	1.00	\$	1,447.96	\$ 1,447.96
N3347	092510010	AREVALO FRANCISCO & JOANN L	1.00	\$	1,447.96	\$ 1,447.96
N3348	092510033	DOMINGUEZ SUZANNE G ETAL	1.00	\$	1,447.96	\$ 1,447.96
N3349	092510005	PALACIOS TONYA S ETCON	1.00	\$	1,447.96	\$ 1,447.96
N3350	092510032	HARMON JIM O & DONNA L	1.00	\$	1,447.96	\$ 1,447.96
N3351	092510011	GUNTER MARK A & SRI A	1.00	\$	1,447.96	\$ 1,447.96
N3352	092510034	CLIFF JOHN G TRE	1.00	\$	1,447.96	\$ 1,447.96
N3353	092510006	SOARES TERRY F & NIVIA C	1.00	\$	1,447.96	\$ 1,447.96
N3354	092510012	KELLY MAUREEN TRE	1.00	\$	1,447.96	\$ 1,447.96
N3355	092510007	GALLOWAY DARLENE	1.00	\$	1,447.96	\$ 1,447.96
N3356	092510035	BOGNUDA RICK L & PENNY A	1.00	\$	1,447.96	\$ 1,447.96
N3357	092510013	DIANI JULIE L TRE	1.00	\$	1,447.96	\$ 1,447.96
N3358	092510014	MORENO FRANKIE D ETAL	1.00	\$	1,447.96	\$ 1,447.96
N3359	092510008	KAHRS TORLIEF G & AMY S	1.00	\$	1,447.96	\$ 1,447.96
N3360	092510036	NATH DAVID TRE ETAL	1.00	\$	1,447.96	\$ 1,447.96
N3361	092510015	NICHOLSON RITA	1.00	\$	1,447.96	\$ 1,447.96
N3362	092510041	SWAIN SYLVESTER K	1.00	\$	1,447.96	\$ 1,447.96
N3363	092510016	LOGUE STEVEN R & KELLY	1.00	\$	1,447.96	\$ 1,447.96
N3364	092510040	GARCIA SILVESTRE & MARY A	1.00	\$	1,447.96	\$ 1,447.96
N3365	092510017	DRAKE WILLIAM R JR & JULIE A	1.00	\$	1,447.96	\$ 1,447.96
N3366	092510039	GRAY DEREK	1.00	\$	1,447.96	\$ 1,447.96
N3367	092510018	COLLINS BEVERLY J	1.00	\$	1,447.96	\$ 1,447.96
N3368	092510038	DOLEZAL TODD R TRE	1.00	\$	1,447.96	\$ 1,447.96
N3369	092510042	MIYAHARA LEONARD B	1.00	\$	1,447.96	\$ 1,447.96
N3370	092510037	JORSTAD ROBERT J ETAL	1.00	\$	1,447.96	\$ 1,447.96
N3371	092510043	MESA VIEW ESTATES HOA	1.60	\$	3,955.57	\$ 3,955.57
N3372	092510044	SCHMIDT TIMOTHY C & ELIZABETH G	1.00	\$	1,447.96	\$ 1,447.96
N3373	092149004	ROESNER JAMES D ETAL	1.00	\$	1,447.96	\$ 1,447.96
N3374	092128024	CONSOLO CHRISTOPHER & DANIELLE	1.00	\$	1,447.96	\$ 1,447.96
N3375	092129004	GASTELUM ALEXANDER	1.00	\$	1,447.96	\$ 1,447.96
N3376	092149001	SCHUUR SEAN	3.00	\$	6,392.42	\$ 6,392.42
N3377	092128012	SPARKS PATRICK & GABRIELLE	1.00	\$	1,447.96	\$ 1,447.96
N3378	092129007	MARTINEZ SERGIO & BERTHA	1.00	\$	1,447.96	\$ 1,447.96
N3379	092128025	GOLDMAN STEVEN S & DANIELLE F	1.00	\$	1,447.96	\$ 1,447.96
N3380	092129003	REYES LUIS L & MARIA C	1.00	\$	1,447.96	\$ 1,447.96

**Assessment District No. 2012-1  
(Supplemental Water Project)  
Nipomo Community Services District  
ASSESSMENT ROLL  
ZONE A  
Nipomo Community Services District  
Printed on 5/2/2012**

ASSMNT NO	APN	PROPERTY OWNER	BU ASSIGN	PROPOSED ASSESSMENT AS			
				PRELIMINARILY APPROVED	FINAL ASSESSMENT AS CONFIRMED		
N3381	092128011	CUMMINS DENNIS D & LYNETTE F	1.00	\$	1,447.96	\$	1,447.96
N3382	092129002	VALENCIA JUAN A & BERTA S	1.00	\$	1,447.96	\$	1,447.96
N3383	092129008	WILEY SAMUEL A ETAL	1.00	\$	1,447.96	\$	1,447.96
N3384	092128026	GRIJALVA WILLIAM N TRE	1.00	\$	1,447.96	\$	1,447.96
N3385	092129001	SLO COUNTY - PUBLIC WORKS DEPT (939)	0.00	\$	-	\$	-
N3386	092129009	ORTEGA ZENAIDO & MARIA G	1.00	\$	1,447.96	\$	1,447.96
N3387	092128027	AGUIRRE JOSE L & LINEY	1.00	\$	1,447.96	\$	1,447.96
N3388	092128028	JIMENEZ MARTIN & JUANA	1.00	\$	1,447.96	\$	1,447.96
N3389	092129010	Z VICENTE C ETUX	1.00	\$	1,447.96	\$	1,447.96
N3390	092571001	BONITA HOMES INC A CA CORP	1.00	\$	2,472.23	\$	2,472.23
N3391	092578007	750 GRANDE ASSOCIATES	36.40	\$	52,705.74	\$	52,705.74
N3392	092149005	SILVA KATHY A TRE	2.00	\$	2,895.92	\$	2,895.92
N3393	092128029	BANK OF NEW YORK MELLON TRE ETAL	1.00	\$	1,447.96	\$	1,447.96
N3394	092571002	SOSA DAVID M & GICI N	1.00	\$	1,447.96	\$	1,447.96
N3395	092129034	UVIAS RAFAEL ETUX	1.00	\$	1,447.96	\$	1,447.96
N3396	092129011	SARAVIA LUCAS & ELVA CD	1.00	\$	1,447.96	\$	1,447.96
N3397	092129033	OCHOA VICTOR M & TERESA	1.00	\$	1,447.96	\$	1,447.96
N3398	092129035	CAMACHO RAUL & MARIA E	1.00	\$	1,447.96	\$	1,447.96
N3399	092128030	MOLINA RUDOLPH Z TRE ETAL	1.00	\$	1,447.96	\$	1,447.96
N3400	092578008	CIDER VILLAGE ASSOCIATES	28.00	\$	40,542.88	\$	40,542.88
N3401	092571003	POWELL JAMES TRE ETAL	1.00	\$	1,447.96	\$	1,447.96
N3402	092128031	MACHADO EUGENE TRE	1.00	\$	1,447.96	\$	1,447.96
N3403	092129012	SALAZAR JUAN C ETUX	1.00	\$	1,447.96	\$	1,447.96
N3404	092129032	OROZCO ARMANDO G ETUX	1.00	\$	1,447.96	\$	1,447.96
N3405	092578002	NIPOMO SAN LUIS BAY LTD A CA LTD PTP	42.00	\$	60,814.32	\$	60,814.32
N3406	092571025	JOSE AGRIPINO D & ROSALINDA L	1.00	\$	1,447.96	\$	1,447.96
N3407	092128032	LESTER CHARLES H TRE ETAL	1.00	\$	1,447.96	\$	1,447.96
N3408	092129036	GONZALEZ-SOTELO FERNANDO ETUX	1.00	\$	1,447.96	\$	1,447.96
N3409	092571029	BRIAR ROSE ESTATES LLC	1.00	\$	2,472.23	\$	2,472.23
N3410	092129013	AVILA ROBERTO & IRENE	1.00	\$	1,447.96	\$	1,447.96
N3411	092149013	FLOOD STEVEN L TRE ETAL	1.00	\$	1,447.96	\$	1,447.96
N3412	092129031	CAMPOS TERESO & LIDIA T	1.00	\$	1,447.96	\$	1,447.96
N3413	092571004	DEARCOS DAVID G & ELLEN	1.00	\$	1,447.96	\$	1,447.96
N3414	092129037	WIGHTON BLAKE A	1.00	\$	1,447.96	\$	1,447.96
N3415	092571024	CARRISOSA DAN	1.00	\$	1,447.96	\$	1,447.96
N3416	092571030	BRIAR ROSE ESTATES LLC	1.00	\$	2,472.23	\$	2,472.23
N3417	092149012	KESLER CRAIG	1.00	\$	1,447.96	\$	1,447.96
N3418	092571028	BRIAR ROSE ESTATES LLC	1.00	\$	2,472.23	\$	2,472.23
N3419	092129030	KOESTER JEFFREY N & LAURA M	1.00	\$	1,447.96	\$	1,447.96
N3420	092129014	MENDEZ ADA S	1.00	\$	1,447.96	\$	1,447.96
N3421	092571005	MORALES GENARO & NANCY	1.00	\$	1,447.96	\$	1,447.96
N3422	092129038	CAMPOS ARTURO & ANGELA C	1.00	\$	1,447.96	\$	1,447.96
N3423	092149011	BEDNAR JAMES J	1.00	\$	1,447.96	\$	1,447.96
N3424	092571023	UMALI ALVIN G	1.00	\$	1,447.96	\$	1,447.96
N3425	092571031	MCALPINE MARC F & JENNIFER A	1.00	\$	1,447.96	\$	1,447.96
N3426	092570021	GARCIA FELIX JR	1.00	\$	1,447.96	\$	1,447.96
N3427	092129029	SANSORES LILIANA B ETAL	1.00	\$	1,447.96	\$	1,447.96
N3428	092129015	TERAN LAURA	1.00	\$	1,447.96	\$	1,447.96
N3429	092142009	ANDERSEN HOLGER TRE ETAL	11.60	\$	16,796.34	\$	16,796.34
N3430	092571006	MARTIN ROBERT L & ANNE E	1.00	\$	1,447.96	\$	1,447.96
N3431	092129039	VALENCIA DAVID & TERESA	1.00	\$	1,447.96	\$	1,447.96
N3432	092571027	CAMACHO MADELENA L	1.00	\$	1,447.96	\$	1,447.96
N3433	092571022	GARCIA HENRY P	1.00	\$	1,447.96	\$	1,447.96
N3434	092129028	LOPEZ-ZARAE RUBEN ETUX	1.00	\$	1,447.96	\$	1,447.96
N3435	092571007	GAGLIARDINI JOHN ETAL	1.00	\$	1,447.96	\$	1,447.96
N3436	092129040	CANCHE JUAN A & MARY JL	1.00	\$	1,447.96	\$	1,447.96
N3437	092129016	CARABANTES FIDEL & MARIBEL	1.00	\$	1,447.96	\$	1,447.96
N3438	092129017	ESTRADA ANA BF	1.00	\$	1,447.96	\$	1,447.96
N3439	092570027	REILLY THOMAS A & VALERIE J	1.00	\$	1,447.96	\$	1,447.96
N3440	092571021	DEMELLO SCOTT W TRE ETAL	1.00	\$	1,447.96	\$	1,447.96
N3441	092148034	JACKSON JESSE J	1.00	\$	1,447.96	\$	1,447.96
N3442	092571008	EDWARDS RODNEY TRE ETAL	1.00	\$	1,447.96	\$	1,447.96
N3443	092578006	750 GRANDE ASSOCIATES	0.00	\$	-	\$	-
N3444	092141018	TANNER FRANK A TRE	2.00	\$	2,895.92	\$	2,895.92
N3445	092571020	FEDERAL HOME LOAN MORTGAGE CORP	1.00	\$	1,447.96	\$	1,447.96

**Assessment District No. 2012-1  
(Supplemental Water Project)  
Nipomo Community Services District  
ASSESSMENT ROLL  
ZONE A  
Nipomo Community Services District  
Printed on 5/2/2012**

ASSMNT NO	APN	PROPERTY OWNER	BU ASSIGN	PROPOSED ASSESSMENT AS			
				PRELIMINARILY APPROVED	FINAL ASSESSMENT AS CONFIRMED		
N3446	092148033	DOHERTY LISA	1.00	\$	1,447.96	\$	1,447.96
N3447	092144009	SMART VICTOR O III	1.00	\$	1,447.96	\$	1,447.96
N3448	092571009	GROSSMAN WILLIAM C & BEVERLY J	1.00	\$	1,447.96	\$	1,447.96
N3449	092571035	DEBERNARDI EDWARD & NORMA	2.00	\$	2,895.92	\$	2,895.92
N3450	092129027	NAVARRO ALONSO & MARICELA	1.00	\$	1,447.96	\$	1,447.96
N3451	092144010	PRINCE JACK J TRE ETAL	1.00	\$	1,447.96	\$	1,447.96
N3452	092129020	UBIAS JORGE & SANDRA	1.00	\$	1,447.96	\$	1,447.96
N3453	092129026	GUERRERO JESUS & ROSALINA ETAL	1.00	\$	1,447.96	\$	1,447.96
N3454	092570028	RUIZ ERNEST R TRE ETAL	1.00	\$	1,447.96	\$	1,447.96
N3455	092148021	DUNCAN RUSSELL E & CARRIE L	1.00	\$	1,447.96	\$	1,447.96
N3456	092129018	FLORES SYLVIA	1.00	\$	1,447.96	\$	1,447.96
N3457	092571010	LIMB GAIL TRE ETAL	1.00	\$	1,447.96	\$	1,447.96
N3458	092144011	VANDERCOOK DEE F	1.00	\$	1,447.96	\$	1,447.96
N3459	092129019	AVILA JOSE A & ANA C	1.00	\$	1,447.96	\$	1,447.96
N3460	092148015	CROWE TONY J ETUX	1.60	\$	2,316.74	\$	2,316.74
N3461	092570029	GOODALL ALLYN E TRE ETAL	1.00	\$	1,447.96	\$	1,447.96
N3462	092571019	BAILEY KEVIN TRE	1.00	\$	1,447.96	\$	1,447.96
N3463	092129021	ORNELAS GUADALUPE ETUX	1.00	\$	1,447.96	\$	1,447.96
N3464	092145008	LAZALDE GONZALO V & SUSANA	1.00	\$	1,447.96	\$	1,447.96
N3465	092148022	LOBSINGER AMY M	1.00	\$	1,447.96	\$	1,447.96
N3466	092570030	SHKABARA PETER & IRENE	1.00	\$	1,447.96	\$	1,447.96
N3467	092129025	BAEZ GUADALUPE ETUX	1.00	\$	1,447.96	\$	1,447.96
N3468	092570035	ALBARRAN JUAN TRE ETAL	1.00	\$	1,447.96	\$	1,447.96
N3469	092148002	HEINRICHSEN LISA TRE	1.00	\$	1,447.96	\$	1,447.96
N3470	092145007	SMITH JUDITH E	1.00	\$	1,447.96	\$	1,447.96
N3471	092148026	KELLEY RICHARD E & JANICE L	1.00	\$	1,447.96	\$	1,447.96
N3472	092571011	SCOTT BRUCE P TRE ETAL	1.00	\$	1,447.96	\$	1,447.96
N3473	092148016	GONZALEZ RICHARD A JR & JENNIFER	1.00	\$	1,447.96	\$	1,447.96
N3474	092148020	DONAHUE LINDA	1.00	\$	1,447.96	\$	1,447.96
N3475	092571018	HUNT CHERRY L	1.00	\$	1,447.96	\$	1,447.96
N3476	092129022	MENDEZ MARIA I	1.00	\$	1,447.96	\$	1,447.96
N3477	092144012	IVERSON BEN & LORI	1.00	\$	1,447.96	\$	1,447.96
N3478	092570034	BANKS ALEX T & RIANA M	1.00	\$	1,447.96	\$	1,447.96
N3479	092145006	CRUISE CLYDE C TRE ETAL	1.00	\$	1,447.96	\$	1,447.96
N3480	092148025	GOODMAN SCOT J & DEBRA	1.00	\$	1,447.96	\$	1,447.96
N3481	092129024	GOMEZ-GARCIA FIDEL ETUX	1.00	\$	1,447.96	\$	1,447.96
N3482	092570032	MEHIGAN CHRISTOPHER J & LESLIE L	1.00	\$	1,447.96	\$	1,447.96
N3483	092148023	BARTENETTI JOHN T ETAL	1.00	\$	1,447.96	\$	1,447.96
N3484	092148003	CHAVARRIA EDWARD J SR & TATIA M	1.00	\$	1,447.96	\$	1,447.96
N3485	092571017	BRAVO PATRICIA J	1.00	\$	1,447.96	\$	1,447.96
N3486	092145005	WONG LELAND TRE ETAL	1.00	\$	1,447.96	\$	1,447.96
N3487	092571034	NOWELL NELL TRE ETAL	2.00	\$	2,895.92	\$	2,895.92
N3488	092148001	STEVENS JERRY E & JUDITH	1.60	\$	2,316.74	\$	2,316.74
N3489	092144013	LANE DALE & MEISSA	1.00	\$	1,447.96	\$	1,447.96
N3490	092145009	ROBERTS JUSTIN A	1.00	\$	1,447.96	\$	1,447.96
N3491	092570016	MCCARTNEY DARREN	1.00	\$	1,447.96	\$	1,447.96
N3492	092148028	CRAIG JOE & BRANDIE	1.00	\$	1,447.96	\$	1,447.96
N3493	092570033	BENEDICT WILLIAM H	1.00	\$	1,447.96	\$	1,447.96
N3494	092145004	CHEW TIMOTHY & JENNIFER	1.00	\$	1,447.96	\$	1,447.96
N3495	092148019	KENT CORY D	1.00	\$	1,447.96	\$	1,447.96
N3496	092129023	DALPORTO ROBERT G & LAUREN I	1.00	\$	1,447.96	\$	1,447.96
N3497	092148004	DEALE BRIAN W & WENDY S	1.00	\$	1,447.96	\$	1,447.96
N3498	092570036	GOLDZMAN LAWRENCE ETUX	1.00	\$	1,447.96	\$	1,447.96
N3499	092571016	STUBBS WILLIAM L	1.00	\$	1,447.96	\$	1,447.96
N3500	092571012	HILL KURT M	1.00	\$	1,447.96	\$	1,447.96
N3501	092148027	DONEY DAVID & LAURA	1.00	\$	1,447.96	\$	1,447.96
N3502	092145010	BAILEY BOBBY D ETAL	1.00	\$	1,447.96	\$	1,447.96
N3503	092145003	FAULKS TAMMI L	1.00	\$	1,447.96	\$	1,447.96
N3504	092148018	SAUNDERS ROBERT A & MARYANN E	1.00	\$	1,447.96	\$	1,447.96
N3505	092570037	MARTINEZ PAULA ETAL	1.00	\$	1,447.96	\$	1,447.96
N3506	092148005	AGUILERA BERNABE & YAZMIN	1.00	\$	1,447.96	\$	1,447.96
N3507	092145018	COBBS JEREMY & ROBIN	1.00	\$	1,447.96	\$	1,447.96
N3508	092571015	ROBERTS DOUGLAS	1.00	\$	1,447.96	\$	1,447.96
N3509	092145002	GROVER LEE R TRE ETAL	1.00	\$	1,447.96	\$	1,447.96
N3510	092145011	INGHAM JASON T & KIMBERLY M	1.00	\$	1,447.96	\$	1,447.96

**Assessment District No. 2012-1  
(Supplemental Water Project)  
Nipomo Community Services District  
ASSESSMENT ROLL  
ZONE A  
Nipomo Community Services District  
Printed on 5/2/2012**

ASSMNT NO	APN	PROPERTY OWNER	BU ASSIGN	PROPOSED ASSESSMENT AS			
				PRELIMINARILY APPROVED	FINAL ASSESSMENT AS CONFIRMED		
N3511	092570038	HERNANDEZ DELFINO M TRE ETAL	1.00	\$	1,447.96	\$	1,447.96
N3512	092571013	THOMAS TOM B TRE ETAL	1.00	\$	1,447.96	\$	1,447.96
N3513	092570015	MATTHEWS GEORGE B JR	1.00	\$	1,447.96	\$	1,447.96
N3514	092570014	PHILLEY MICHAEL W & LINDA M	1.00	\$	1,447.96	\$	1,447.96
N3515	092148010	SIDWELL RUSSELL D & CHERYL L	1.00	\$	1,447.96	\$	1,447.96
N3516	092145001	CASALE CELESTE	1.00	\$	1,447.96	\$	1,447.96
N3517	092145019	LEWIS ANTHONY M	1.00	\$	1,447.96	\$	1,447.96
N3518	092148006	THOMPSON ERNEST E TRE ETAL	1.00	\$	1,447.96	\$	1,447.96
N3519	092570005	VANWORMER JAMES O TRE	1.00	\$	1,447.96	\$	1,447.96
N3520	092145021	WATKINS JACK C	1.00	\$	1,447.96	\$	1,447.96
N3521	092141031	PELOQUIN ANDY J TRE ETAL	2.00	\$	2,895.92	\$	2,895.92
N3522	092145012	ALCANTAR CARLOS A & IMELDA R	1.00	\$	1,447.96	\$	1,447.96
N3523	092570013	KINNEBREW JACK E TRE ETAL	1.00	\$	1,447.96	\$	1,447.96
N3524	092570006	TERRY JOHN F & CAROL A	1.00	\$	1,447.96	\$	1,447.96
N3525	092571014	MODUGNO THOMAS E TRE ETAL	1.00	\$	1,447.96	\$	1,447.96
N3526	092145022	MELLO ERICK J & ROSSELYN	1.00	\$	1,447.96	\$	1,447.96
N3527	092148009	FERRIERA FREDERICO TRE	1.00	\$	1,447.96	\$	1,447.96
N3528	092145020	LITTLE DANIEL L & KIMBERLY M	1.00	\$	1,447.96	\$	1,447.96
N3529	092570007	SANDERS GREGORY Y	1.00	\$	1,447.96	\$	1,447.96
N3530	092570012	TIDMARSH JOHN S TRE ETAL	1.00	\$	1,447.96	\$	1,447.96
N3531	092143026	SARGENT DAVID W	1.00	\$	1,447.96	\$	1,447.96
N3532	092532005	ST LAURENT MARK & KORI	1.00	\$	1,447.96	\$	1,447.96
N3533	092570018	MUELLER ERIC T & KARLA L	1.00	\$	1,447.96	\$	1,447.96
N3534	092145023	DURAN GRACE TRE	1.00	\$	1,447.96	\$	1,447.96
N3535	092145029	TURK DIANA K	1.00	\$	1,447.96	\$	1,447.96
N3536	092148007	JOHNSTON MICHAEL F TRE ETAL	1.00	\$	1,447.96	\$	1,447.96
N3537	092141026	LOFTIN JESSE J TRE ETAL	2.00	\$	2,895.92	\$	2,895.92
N3538	092143025	HUNSTAD KEVIN TRE ETAL	1.00	\$	1,447.96	\$	1,447.96
N3539	092148008	ERICKSON DONALD A	1.00	\$	1,447.96	\$	1,447.96
N3540	092570011	JOHNSON TIMOTHY D & DENICE	1.00	\$	1,447.96	\$	1,447.96
N3541	092145024	CEPEDA IGNACIO & CAROL A	1.00	\$	1,447.96	\$	1,447.96
N3542	092145028	RHODES SHANNON L ETAL	1.00	\$	1,447.96	\$	1,447.96
N3543	092532006	MUIR ANNMARIE	1.00	\$	1,447.96	\$	1,447.96
N3544	092570009	JONES BRYAN D & JENNIFER H	1.00	\$	1,447.96	\$	1,447.96
N3545	092143024	RAZO FRED TRE ETAL	1.00	\$	1,447.96	\$	1,447.96
N3546	092145030	WELLMAN DANIEL W ETAL	1.00	\$	1,447.96	\$	1,447.96
N3547	092145027	DIAZ-PEREZ ARTURO ETUX	1.00	\$	1,447.96	\$	1,447.96
N3548	092145025	BARRON JONATHAN ETUX	1.00	\$	1,447.96	\$	1,447.96
N3549	092143023	GARCIA-BARRY SANDRA K	1.00	\$	1,447.96	\$	1,447.96
N3550	092570003	LITVINCHUK CHRISTOPER L & LAURA M	1.00	\$	1,447.96	\$	1,447.96
N3551	092570040	HERNANDEZ DELFINO M TRE ETAL	1.00	\$	1,447.96	\$	1,447.96
N3552	092532007	MCDONALD LOUIS M & SHEILA M	1.00	\$	1,447.96	\$	1,447.96
N3553	092141027	DRAKE JUSTIN TRE ETAL	2.00	\$	2,895.92	\$	2,895.92
N3554	092532004	MACGREGOR DAVID L & CARMEN I	1.00	\$	1,447.96	\$	1,447.96
N3555	092570010	ROBERTSON CHARLES E & LORI S	1.00	\$	1,447.96	\$	1,447.96
N3556	092143027	GLIDDEN DONALD A & ELIZABETH A	1.00	\$	1,447.96	\$	1,447.96
N3557	092143022	PATLAN JUANITA	1.00	\$	1,447.96	\$	1,447.96
N3558	092570004	LIMB RONALD TRE ETAL	1.00	\$	1,447.96	\$	1,447.96
N3559	092145035	HOWORTH MICHAEL J ETAL	1.00	\$	1,447.96	\$	1,447.96
N3560	092145031	IKEDA THOMAS T & MAUREEN G	1.00	\$	1,447.96	\$	1,447.96
N3561	092145026	CRUZ SUSANA Z ETCON	1.00	\$	1,447.96	\$	1,447.96
N3562	092570041	ORCHARD DEVELOPMENT LLC	1.00	\$	2,472.23	\$	2,472.23
N3563	092532003	SANDRA GORDON TRE ETAL	1.00	\$	1,447.96	\$	1,447.96
N3564	092141015	HERNANDEZ AURELIO M TRE ETAL	16.00	\$	2,895.92	\$	37,507.14
N3565	092570042	ORCHARD DEVELOPMENT LLC	1.00	\$	2,472.23	\$	2,472.23
N3566	092532008	KINNEBREW JACK E TRE ETAL	1.00	\$	1,447.96	\$	1,447.96
N3567	092143021	SOUZA MARK & SANDRA S	1.00	\$	1,447.96	\$	1,447.96
N3568	092145036	PIMENTEL EVELYN V TRE	1.00	\$	1,447.96	\$	1,447.96
N3569	092143028	LEACH TIMOTHY & CAROLYN B	1.00	\$	1,447.96	\$	1,447.96
N3570	092141028	KRICHEVSKY DOMHILDUR A TRE	2.00	\$	2,895.92	\$	2,895.92
N3571	092570002	COLLIGAN ROBERT	1.00	\$	1,447.96	\$	1,447.96
N3572	092532002	REPASKY MARGARET R TRE	1.00	\$	1,447.96	\$	1,447.96
N3573	092143056	THOMAS SCOTTY	1.00	\$	1,447.96	\$	1,447.96
N3574	092143020	LUCERO NESTOR B & SUSAN A	1.00	\$	1,447.96	\$	1,447.96
N3575	092145037	KESSINGER JAMES G TRE ETAL	1.00	\$	1,447.96	\$	1,447.96

**Assessment District No. 2012-1  
(Supplemental Water Project)  
Nipomo Community Services District  
ASSESSMENT ROLL  
ZONE A  
Nipomo Community Services District  
Printed on 5/2/2012**

ASSMNT NO	APN	PROPERTY OWNER	BU ASSIGN	PROPOSED ASSESSMENT AS		FINAL
				PRELIMINARILY APPROVED	ASSESSMENT AS CONFIRMED	
N3576	092145032	DUFFY JAMES E TRE ETAL	1.00	\$	1,447.96	\$ 1,447.96
N3577	092532009	RUVALCABA NICHOLAS & SILVIA	1.00	\$	1,447.96	\$ 1,447.96
N3578	092143055	SANTOS OMAR ETAL	1.00	\$	1,447.96	\$ 1,447.96
N3579	092570044	ORCHARD HILL ESTATES HOMEOWNERS ASSC	0.00	\$	-	\$ -
N3580	092532001	AUSTIN MATTHEW J	1.00	\$	1,447.96	\$ 1,447.96
N3581	092143019	SOUZA JOHN P & CONNIE F	1.00	\$	1,447.96	\$ 1,447.96
N3582	092143029	CONTOS JOHN R & HELEN LW	1.00	\$	1,447.96	\$ 1,447.96
N3583	092570001	MARTIN ROBERT JR	1.00	\$	1,447.96	\$ 1,447.96
N3584	092145038	WOODARD GEORGE F ETUX	1.00	\$	1,447.96	\$ 1,447.96
N3585	092532024	RAMIREZ GEORGE ETUX	1.00	\$	1,447.96	\$ 1,447.96
N3586	092143054	AKERS ASHLEE M & BRANDON S	1.00	\$	1,447.96	\$ 1,447.96
N3587	092145042	MENDEZ DAVID & JENNIFER J	1.00	\$	1,447.96	\$ 1,447.96
N3588	092570043	ORCHARD DEVELOPMENT LLC	2.00	\$	4,944.46	\$ 4,944.46
N3589	092532010	KINNEBREW JACK E TRE ETAL	1.00	\$	1,447.96	\$ 1,447.96
N3590	092533004	SCHWIEGL ARLAND J & DENISE	1.00	\$	1,447.96	\$ 1,447.96
N3591	092145039	JAFFE EUGENE LIVING TRUST	1.00	\$	1,447.96	\$ 1,447.96
N3592	092145033	BUCK ANTHONY	1.00	\$	1,447.96	\$ 1,447.96
N3593	092143018	VERNON SCOTT	1.00	\$	1,447.96	\$ 1,447.96
N3594	092143030	STERN AARON D TRE ETAL	1.00	\$	1,447.96	\$ 1,447.96
N3595	092143053	VENTRIGLIA JAMES J TRE ETAL	1.00	\$	1,447.96	\$ 1,447.96
N3596	092145041	PINEO JIM & LORI	1.00	\$	1,447.96	\$ 1,447.96
N3597	092532023	GULIASI GARY F	1.00	\$	1,447.96	\$ 1,447.96
N3598	092143046	NICHOLS JESSE D & MELISSA N	1.00	\$	1,447.96	\$ 1,447.96
N3599	092533003	KULINSKI DAVID G & JUEL A	1.00	\$	1,447.96	\$ 1,447.96
N3600	092532025	BUDD MICHAEL G & CAROLYN J	1.00	\$	1,447.96	\$ 1,447.96
N3601	092143052	MENDOZA ANTONIO & MERCED	1.00	\$	1,447.96	\$ 1,447.96
N3602	092532011	MCCANN DAMON	1.00	\$	1,447.96	\$ 1,447.96
N3603	092145043	WINGATE MARK F & CYNTHIA K	1.00	\$	1,447.96	\$ 1,447.96
N3604	092143047	MCCULLOUGH MARK H & KIRSTEN R	1.00	\$	1,447.96	\$ 1,447.96
N3605	092143031	ARROYO MARGARET S TRE ETAL	1.00	\$	1,447.96	\$ 1,447.96
N3606	092533002	CHILDERS JACKIE D TRE ETAL	1.00	\$	1,447.96	\$ 1,447.96
N3607	092532022	NICOL RICHARD & TINA M	1.00	\$	1,447.96	\$ 1,447.96
N3608	092145034	MELENDEZ ALONSO K & JUDITH M	1.00	\$	1,447.96	\$ 1,447.96
N3609	092532026	GROVES NORMAN L & BETTY A	1.00	\$	1,447.96	\$ 1,447.96
N3610	092145040	SLO COUNTY - PUBLIC WORKS DEPT (939)	0.00	\$	-	\$ -
N3611	092143017	HAYCRAFT BARTON B & AMY T	1.00	\$	1,447.96	\$ 1,447.96
N3612	092532012	MACKENZIE ISABEL	1.00	\$	1,447.96	\$ 1,447.96
N3613	092143051	HOLMES VERNA R	1.00	\$	1,447.96	\$ 1,447.96
N3614	092143045	LANGLEY CASEY & KATIE	1.00	\$	1,447.96	\$ 1,447.96
N3615	092533001	DAVIS MICHAEL E TRE ETAL	1.00	\$	1,447.96	\$ 1,447.96
N3616	092143032	MOSSON LESLIE A ETCO	1.00	\$	1,447.96	\$ 1,447.96
N3617	092143048	GERVASIO DOMINICK J & CYNTHIA	1.00	\$	1,447.96	\$ 1,447.96
N3618	092145044	THOMAS ROGER B & CAROLINE B	1.00	\$	1,447.96	\$ 1,447.96
N3619	092532021	MCGLOTHLIN ANDY	1.00	\$	1,447.96	\$ 1,447.96
N3620	092533022	SNYDER GARY ETUX ETAL	1.00	\$	1,447.96	\$ 1,447.96
N3621	092531020	LUBBEN DAVID J & JOYCE A	2.00	\$	2,895.92	\$ 2,895.92
N3622	092532027	BILTZ ANTHONY	1.00	\$	1,447.96	\$ 1,447.96
N3623	092532013	NEWMAN GORDON W & DONNA S	1.00	\$	1,447.96	\$ 1,447.96
N3624	092143050	KNUDSON DONALD & MARY E	1.00	\$	1,447.96	\$ 1,447.96
N3625	092143016	LEVIN ROBERT & ELLEN	1.00	\$	1,447.96	\$ 1,447.96
N3626	092143033	RODIN JACK R	1.00	\$	1,447.96	\$ 1,447.96
N3627	092532020	HOSIER ALLEN & MICHELLE	1.00	\$	1,447.96	\$ 1,447.96
N3628	092143044	MITCHELL EDDIE L III & BARBARA J	1.00	\$	1,447.96	\$ 1,447.96
N3629	092145045	MILLHOLLON SCOTT W & SHANNON A	1.00	\$	1,447.96	\$ 1,447.96
N3630	092533021	AVILA JOSE L & MARIA B	1.00	\$	1,447.96	\$ 1,447.96
N3631	092532028	DILL JIM L & MARIE M	1.00	\$	1,447.96	\$ 1,447.96
N3632	092533023	GARCIA CATHERINE TRE	1.00	\$	1,447.96	\$ 1,447.96
N3633	092143049	DIAZ-PEREZ LEANDRO ETAL	1.00	\$	1,447.96	\$ 1,447.96
N3634	092143015	SANCHEZ LEOPOLDO TRE ETAL	1.00	\$	1,447.96	\$ 1,447.96
N3635	092125025	SKAGGS DAVID W ETAL	0.00	\$	-	\$ -
N3636	092532014	PENAFLORE JOHN P JR & JANINE L	1.00	\$	1,447.96	\$ 1,447.96
N3637	092143034	TUNNELL KLARE T	1.00	\$	1,447.96	\$ 1,447.96
N3638	092145046	FABULA RALPH & MARIA	1.00	\$	1,447.96	\$ 1,447.96
N3639	092532019	SCLAR ANDREW P ETUX	1.00	\$	1,447.96	\$ 1,447.96
N3640	092533028	SLO COUNTY - PUBLIC WORKS DEPT (939)	0.00	\$	-	\$ -



**Assessment District No. 2012-1  
(Supplemental Water Project)  
Nipomo Community Services District  
ASSESSMENT ROLL  
ZONE A  
Nipomo Community Services District  
Printed on 5/2/2012**

ASSMNT NO	APN	PROPERTY OWNER	BU ASSIGN	PROPOSED ASSESSMENT AS			
				PRELIMINARILY APPROVED	FINAL ASSESSMENT AS CONFIRMED		
N3641	092533020	HULSIZER RICHARD M	1.00	\$	1,447.96	\$	1,447.96
N3642	092143043	STERN AARON D TRE ETAL	1.00	\$	1,447.96	\$	1,447.96
N3643	092532029	COULTON ERIC S & VALERIE	1.00	\$	1,447.96	\$	1,447.96
N3644	092143035	MCSPARRON EDWARD T TRE ETAL	1.00	\$	1,447.96	\$	1,447.96
N3645	092533024	WARD BARBARA A TRE ETAL	1.00	\$	1,447.96	\$	1,447.96
N3646	092143014	HOBBS DONALD R & RENE P	1.00	\$	1,447.96	\$	1,447.96
N3647	092145047	DAVENPORT LONNIE P & VICKI L	1.00	\$	1,447.96	\$	1,447.96
N3648	092143042	PENA CHRISTIE M & MIGUEL D	1.00	\$	1,447.96	\$	1,447.96
N3649	092532015	DALE RYAN O & BUFFY A	1.00	\$	1,447.96	\$	1,447.96
N3650	092143036	ALBANO JULIE A	1.00	\$	1,447.96	\$	1,447.96
N3651	092531019	RUIZ JUAN M & MARIA E	2.00	\$	2,895.92	\$	2,895.92
N3652	092533019	SCHOULTZ KURT ETAL	1.00	\$	1,447.96	\$	1,447.96
N3653	092532030	CREWS MARK E & CHANTELL L	1.00	\$	1,447.96	\$	1,447.96
N3654	092532018	SLO COUNTY - PUBLIC WORKS DEPT (939)	0.00	\$	-	\$	-
N3655	092143041	BETTENCOURT ROBERTA A	1.00	\$	1,447.96	\$	1,447.96
N3656	092143001	HERZOG MARCIA L TRE	1.00	\$	1,447.96	\$	1,447.96
N3657	092143013	SCHMITZ JOHN & DEBORA K	1.00	\$	1,447.96	\$	1,447.96
N3658	092463048	AGEE JENNIFER ETAL	1.00	\$	1,447.96	\$	1,447.96
N3659	092143037	FLANIGAN KEVIN P & TERRI L	1.00	\$	1,447.96	\$	1,447.96
N3660	092532016	STILES RONALD L & ANDREA	1.00	\$	1,447.96	\$	1,447.96
N3661	092531011	HODGE MICHAEL V TRE ETAL	2.00	\$	2,895.92	\$	2,895.92
N3662	092533025	MORRISON MARINA L & TODD D	1.00	\$	1,447.96	\$	1,447.96
N3663	092533018	MURRAY PATRICK H TRE ETAL	1.00	\$	1,447.96	\$	1,447.96
N3664	092143002	SMITH CARRIE L & ROBERT S	1.00	\$	1,447.96	\$	1,447.96
N3665	092143040	KINNEBREW JACK E TRE ETAL	1.00	\$	1,447.96	\$	1,447.96
N3666	092143038	LUCERO JOSEPH M & BONNIE M	1.00	\$	1,447.96	\$	1,447.96
N3667	092143012	HEDGES CHRIS	1.00	\$	1,447.96	\$	1,447.96
N3668	092463047	LAUGHLIN MICHAEL	1.00	\$	1,447.96	\$	1,447.96
N3669	092532017	DISANTO MICHAEL H	1.00	\$	1,447.96	\$	1,447.96
N3670	092143003	HARVEY JAMES & MARY L	1.00	\$	1,447.96	\$	1,447.96
N3671	092533017	DODD BRYAN A ETAL	1.00	\$	1,447.96	\$	1,447.96
N3672	092533026	RICE JAMES & CHRISTINE L	1.00	\$	1,447.96	\$	1,447.96
N3673	092143011	MONTOYA ROBERT & ANDREA	1.00	\$	1,447.96	\$	1,447.96
N3674	092143004	PYLE DAVID W & SHARI	1.00	\$	1,447.96	\$	1,447.96
N3675	092533016	SIMKO JOHN M & LINDA J	1.00	\$	1,447.96	\$	1,447.96
N3676	092143039	FOULK DAVID R & SHANNON R	1.00	\$	1,447.96	\$	1,447.96
N3677	092463046	BENEVEDO TERRY TRE ETAL	1.00	\$	1,447.96	\$	1,447.96
N3678	092533027	HOUCHIN MARK & STACEY	1.60	\$	2,316.74	\$	2,316.74
N3679	092463005	SANCHEZ REYNALDA ETAL	1.00	\$	1,447.96	\$	1,447.96
N3680	092533005	EDWARDS RODNEY & KIMBERLY J ETAL	1.00	\$	1,447.96	\$	1,447.96
N3681	092531018	BARCA PATRICK G & HANNAH R	2.00	\$	2,895.92	\$	2,895.92
N3682	092533015	KETZ PHILIP J TRE ETAL	1.00	\$	1,447.96	\$	1,447.96
N3683	092143005	ALBERT TERRY L & LINDA A	1.00	\$	1,447.96	\$	1,447.96
N3684	092531010	HYDER NORMAN E TRE ETAL	2.00	\$	2,895.92	\$	2,895.92
N3685	092143010	KATZ RYAN & JACQUELINE	1.00	\$	1,447.96	\$	1,447.96
N3686	092533014	RUIZ ALFRED A & STEPHANIE	1.00	\$	1,447.96	\$	1,447.96
N3687	092533006	WATSON ROBERT E TRE ETAL	1.00	\$	1,447.96	\$	1,447.96
N3688	092463006	HATLEY JAY H HEIRS OF ETUX	1.00	\$	1,447.96	\$	1,447.96
N3689	092531012	MCCAFFREY JOHN F JR & TANYA	2.00	\$	2,895.92	\$	2,895.92
N3690	092143006	JOHNSON RANDY P TRE	1.00	\$	1,447.96	\$	1,447.96
N3691	092463004	RANGEL REYES & BELINDA	1.00	\$	1,447.96	\$	1,447.96
N3692	092533007	SPOHN DOUG S & ERICA	1.00	\$	1,447.96	\$	1,447.96
N3693	092143007	LEWIS JASON G ETUX	1.00	\$	1,447.96	\$	1,447.96
N3694	092463007	ROUSE GLORIA TRE	1.00	\$	1,447.96	\$	1,447.96
N3695	092463003	PENSINGER EDWARD J JR HEIRS OF	1.00	\$	1,447.96	\$	1,447.96
N3696	092533013	ROBINSON TERRY L ETUX	1.60	\$	2,316.74	\$	2,316.74
N3697	092533008	TRUJILLO VINCE C & LYDIA	1.00	\$	1,447.96	\$	1,447.96
N3698	092463008	ROSE CONNIE	1.00	\$	1,447.96	\$	1,447.96
N3699	092143008	CRUISE CLYDE C TRE ETAL	1.00	\$	1,447.96	\$	1,447.96
N3700	092143057	SLO COUNTY - PUBLIC WORKS DEPT (939)	0.00	\$	-	\$	-
N3701	092463002	ODOM JOHN R SR TRE ETAL	1.00	\$	1,447.96	\$	1,447.96
N3702	092463010	BARRACKMAN CHAD R	1.00	\$	1,447.96	\$	1,447.96
N3703	092533009	ESKEW KEITH L ETUX	1.00	\$	1,447.96	\$	1,447.96
N3704	092531017	CLEARY RICHARD S & KARYN K	2.00	\$	2,895.92	\$	2,895.92
N3705	092531009	GOLDMAN CARY B	2.00	\$	2,895.92	\$	2,895.92

**Assessment District No. 2012-1  
(Supplemental Water Project)  
Nipomo Community Services District  
ASSESSMENT ROLL  
ZONE A  
Nipomo Community Services District  
Printed on 5/2/2012**

ASSMNT NO	APN	PROPERTY OWNER	BU ASSIGN	PROPOSED ASSESSMENT AS			
				PRELIMINARILY APPROVED	FINAL ASSESSMENT AS CONFIRMED		
N3706	092463009	MOLITERNO VIRGINIA ETAL	1.00	\$	1,447.96	\$	1,447.96
N3707	092463001	OJEDA LUIS	1.00	\$	1,447.96	\$	1,447.96
N3708	092531001	HESS HOWARD & CHERYL L	3.20	\$	3,330.31	\$	5,862.60
N3709	092463011	COOK LONNIE TRE ETAL	1.00	\$	1,447.96	\$	1,447.96
N3710	092533010	SPARKS BRYAN W & CELESTE S	1.00	\$	1,447.96	\$	1,447.96
N3711	092531013	WELLS FARGO BANK NA TRE ETAL	2.00	\$	2,895.92	\$	2,895.92
N3712	092534005	DANLEY ANDREW & GINA	1.00	\$	1,447.96	\$	1,447.96
N3713	092533012	RYAN CHRISTOPHER G & DARCY L	1.60	\$	2,316.74	\$	2,316.74
N3714	092463030	MARTINEZ ESTHER D	1.00	\$	1,447.96	\$	1,447.96
N3715	092143009	MARTIN ALICE E TRE ETAL	1.00	\$	1,447.96	\$	1,447.96
N3716	092463012	GOTT MICHAEL H TRE ETAL	1.00	\$	1,447.96	\$	1,447.96
N3717	092463031	VILLALOVOS TOMAS & JOSIE	1.00	\$	1,447.96	\$	1,447.96
N3718	092533011	NEEL JOHN M II & LISA M	1.00	\$	1,447.96	\$	1,447.96
N3719	092534006	MAGGIO MARVIN S	1.00	\$	1,447.96	\$	1,447.96
N3720	092463017	WARD BRIAN A & ALYSSA C	1.00	\$	1,447.96	\$	1,447.96
N3721	092463029	JENNINGS ROBERTA J HEIRS OF ETCON	1.00	\$	1,447.96	\$	1,447.96
N3722	092462026	BROWN ROBERT A & MARJORIE E	1.00	\$	1,447.96	\$	1,447.96
N3723	092531016	SANNER KERRY A	2.00	\$	2,895.92	\$	2,895.92
N3724	092463013	GOTT MICHAEL H TRE ETAL	1.00	\$	1,447.96	\$	1,447.96
N3725	092531008	GERGEN CLETE C TRE ETAL	2.00	\$	2,895.92	\$	2,895.92
N3726	092534004	BULLOCK ARAM M & KRISTIE K	1.00	\$	1,447.96	\$	1,447.96
N3727	092463016	MULLIGAN CHARLES P	1.00	\$	1,447.96	\$	1,447.96
N3728	092534007	PADGETT KEITH W & JOEY D	1.00	\$	1,447.96	\$	1,447.96
N3729	092383015	RIDDERING DELORES M TRE ETAL	1.00	\$	1,447.96	\$	1,447.96
N3730	092150021	CAL COAST INVESTMENT LP A CA LP	0.70	\$	1,013.57	\$	1,013.57
N3731	092150004	CAL COAST INVESTMENT LP A CA LP	0.70	\$	1,013.57	\$	1,013.57
N3732	092383007	BRIZENDINE GEORGE W III & CAROL J	0.70	\$	1,013.57	\$	1,013.57
N3733	092150020	SCOTT CHERYL A	0.70	\$	1,013.57	\$	1,013.57
N3734	092383006	MASTERS CHERYL ETAL	0.70	\$	1,013.57	\$	1,013.57
N3735	092150005	CAL COAST INVESTMENT LP A CA LP	0.70	\$	1,013.57	\$	1,013.57
N3736	092383005	GONZALEZ ELIZABETH	0.70	\$	1,013.57	\$	1,013.57
N3737	092383008	TOLEDO YOLANDA	0.70	\$	1,013.57	\$	1,013.57
N3738	092150017	ALLSHOUSE MICHAEL D	0.70	\$	1,013.57	\$	1,013.57
N3739	092150001	LOMA VISTA HOMEOWNERS ASSOCIATION	0.45	\$	651.58	\$	651.58
N3740	092150006	CAL COAST INVESTMENT LP A CA LP	0.70	\$	1,013.57	\$	1,013.57
N3741	092150018	CAL COAST INVESTMENT LP A CA LP	0.70	\$	1,013.57	\$	1,013.57
N3742	092383009	GONZALES JOHN B & DANETTE H	0.70	\$	1,013.57	\$	1,013.57
N3743	092383017	SKYLARK PARK HOMEOWNERS ASSOCIATION INC	18.20	\$	26,352.87	\$	26,352.87
N3744	092150007	CAL COAST INVESTMENT LP A CA LP	0.70	\$	1,013.57	\$	1,013.57
N3745	092150019	CABRAL DARIN J	0.70	\$	1,013.57	\$	1,013.57
N3746	092383014	YOERKS RICK M	1.00	\$	1,447.96	\$	1,447.96
N3747	092381031	KESHTGAR HAMID ETUX	0.50	\$	723.98	\$	723.98
N3748	092150016	TAKKEN MARC U & LAURA S	0.70	\$	1,013.57	\$	1,013.57
N3749	092150008	CAL COAST INVESTMENT LP A CA LP	0.70	\$	1,013.57	\$	1,013.57
N3750	092383010	HOWARD JONATHAN E ETAL	0.70	\$	1,013.57	\$	1,013.57
N3751	092150015	CAL COAST INVESTMENT LP A CA LP	0.70	\$	1,013.57	\$	1,013.57
N3752	092150009	CAL COAST INVESTMENT LP A CA LP	0.70	\$	1,013.57	\$	1,013.57
N3753	092383013	CRISWELL DONALD R TRE ETAL	0.70	\$	1,013.57	\$	1,013.57
N3754	092150014	CAL COAST INVESTMENT LP A CA LP	0.70	\$	1,013.57	\$	1,013.57
N3755	092149016	NIPOMO HOMES A GEN PTP	0.00	\$	-	\$	-
N3756	092383012	DIBERNARDO CELINE ETAL	0.70	\$	1,013.57	\$	1,013.57
N3757	092384011	HUSER JOHN T & CAROLYN D	1.00	\$	1,447.96	\$	1,447.96
N3758	092150010	OCONNOR CASEY P TRE ETAL	0.70	\$	1,013.57	\$	1,013.57
N3759	092383011	DOUGHTY RONALD J & KATHLEEN E	1.00	\$	1,447.96	\$	1,447.96
N3760	092142016	MARGARITA VALLEY RANCH LLC ETAL	2.00	\$	2,895.92	\$	2,895.92
N3761	092150011	CAL COAST INVESTMENT LP A CA LP	0.70	\$	1,013.57	\$	1,013.57
N3762	092384001	DAPELO GARY A	0.70	\$	1,013.57	\$	1,013.57
N3763	092150012	CAL COAST INVESTMENT LP A CA LP	0.70	\$	1,013.57	\$	1,013.57
N3764	092146001	MARTINEZ MARIA G ETAL	0.70	\$	1,013.57	\$	1,013.57
N3765	092384002	SCHUTT CHERYL A & DAVID E	0.70	\$	1,013.57	\$	1,013.57
N3766	092142017	GROEDIG CORP A CA CORP	16.80	\$	24,325.73	\$	24,325.73
N3767	092150013	CAL COAST INVESTMENT LP A CA LP	0.70	\$	1,013.57	\$	1,013.57
N3768	092149015	NIPOMO HOMES HOMEOWNERS ASSOC	0.00	\$	-	\$	-
N3769	092146002	SHARMA JAGAN N TRE ETAL	0.70	\$	1,013.57	\$	1,013.57
N3770	092301010	NUNEZ JOSE H ETAL	1.00	\$	1,447.96	\$	1,447.96

**Assessment District No. 2012-1  
(Supplemental Water Project)  
Nipomo Community Services District  
ASSESSMENT ROLL  
ZONE A  
Nipomo Community Services District  
Printed on 5/2/2012**

ASSMNT NO	APN	PROPERTY OWNER	BU ASSIGN	PROPOSED ASSESSMENT AS		
				PRELIMINARILY APPROVED	FINAL ASSESSMENT AS CONFIRMED	
N3771	092384010	LOKKART SHAWN K & TIFFANY L	0.70	\$	1,013.57	\$ 1,013.57
N3772	092149006	SEIDMAN DENISE A	1.00	\$	1,447.96	\$ 1,447.96
N3773	092146003	THOMAS JUDY A SEPARATE PROPERTY TRUST	0.70	\$	1,013.57	\$ 1,013.57
N3774	092384003	PARK SUK W & MI S	1.00	\$	1,447.96	\$ 1,447.96
N3775	092149014	DAVENPORT JOYCE L	1.00	\$	1,447.96	\$ 1,447.96
N3776	092146004	MAURER ROBERT S TRE ETAL	0.70	\$	1,013.57	\$ 1,013.57
N3777	092384006	SISK DARRELL & LAURA	0.70	\$	1,013.57	\$ 1,013.57
N3778	092146005	BLACKIE STEPHEN B & KIMBERLEY K	0.70	\$	1,013.57	\$ 1,013.57
N3779	092384005	HAZEN WILLIAM TRE ETAL	0.70	\$	1,013.57	\$ 1,013.57
N3780	092146013	COMMON AREA OWNERS	0.00	\$	-	\$ -
N3781	092384004	LUTZ LEONARD G & DEE-ANNA J	1.00	\$	1,447.96	\$ 1,447.96
N3782	092146006	LEAL MYRON J TRE ETAL	0.70	\$	1,013.57	\$ 1,013.57
N3783	092381032	KESHTGAR HAMID ETUX	1.00	\$	1,447.96	\$ 1,447.96
N3784	092149007	GEIHS CARY L	1.00	\$	1,447.96	\$ 1,447.96
N3785	092384007	MCMILLEN PATRICK	0.70	\$	1,013.57	\$ 1,013.57
N3786	092146007	DUTRA MATHEW P TRE	0.70	\$	1,013.57	\$ 1,013.57
N3787	092147008	BROWN WENDY TRE	1.00	\$	1,447.96	\$ 1,447.96
N3788	092149008	GEIHS STEPHEN	1.00	\$	1,447.96	\$ 1,447.96
N3789	092384008	BANTA SHERRI L	1.00	\$	1,447.96	\$ 1,447.96
N3790	092147007	HARDESTY JEFFREY D ETUX	1.00	\$	1,447.96	\$ 1,447.96
N3791	092146014	HAMPTON CAROL J TRE ETAL	2.80	\$	4,054.29	\$ 4,054.29
N3792	092146008	PALMIERI MARK & LORI	0.70	\$	1,013.57	\$ 1,013.57
N3793	092149009	NIPOMO HOMES HOMEOWNERS ASSOC	0.00	\$	-	\$ -
N3794	092384009	PETERSEN JAMES & ALANA	1.00	\$	1,447.96	\$ 1,447.96
N3795	092146009	THOMAS H ROBERT TRE	0.70	\$	1,013.57	\$ 1,013.57
N3796	092147009	LEDUFF ANDRE TRE	1.00	\$	1,447.96	\$ 1,447.96
N3797	092149010	GEIHS FREDERICK S & CHRISSEY L	1.00	\$	1,447.96	\$ 1,447.96
N3798	092381033	KESHTGAR HAMID ETUX	0.50	\$	723.98	\$ 723.98
N3799	092304001	LEAHY SEAN D ETUX	1.00	\$	1,447.96	\$ 1,447.96
N3800	092146010	MATHEWS CHRISTOPHOR H & JENNIFER M	0.70	\$	1,013.57	\$ 1,013.57
N3801	092147006	FOLKS GEORGE N JR & VANESSA A	1.00	\$	1,447.96	\$ 1,447.96
N3802	092304002	GARCIA VICTORIA	0.70	\$	1,013.57	\$ 1,013.57
N3803	092147010	WIGHTMAN ROGER L & PAULETTE A	1.00	\$	1,447.96	\$ 1,447.96
N3804	092146011	VILLANUEVA DANIEL A	0.70	\$	1,013.57	\$ 1,013.57
N3805	092304003	BATES KEVIN & BROOKE	0.70	\$	1,013.57	\$ 1,013.57
N3806	092142020	MILLER PEGGY TRE	11.90	\$	17,230.72	\$ 17,230.72
N3807	092146012	MATTHEW DAWNA	0.70	\$	1,013.57	\$ 1,013.57
N3808	092304015	DUKE TAMMERA ETAL	1.00	\$	1,447.96	\$ 1,447.96
N3809	092304004	FERGUS JOHN N & ANNA M	0.70	\$	1,013.57	\$ 1,013.57
N3810	092147011	EPLEY DOUGLAS N & KRISTIN L	1.00	\$	1,447.96	\$ 1,447.96
N3811	092147005	MANSELL IAN & RACHEL	1.00	\$	1,447.96	\$ 1,447.96
N3812	092304005	TOOLEY JAMES A TRE ETAL	0.70	\$	1,013.57	\$ 1,013.57
N3813	092304014	COLEMAN LALAINYA	1.00	\$	1,447.96	\$ 1,447.96
N3814	092304006	PACHECO BRANDY	0.70	\$	1,013.57	\$ 1,013.57
N3815	092147012	JEANSON CAROL J	1.00	\$	1,447.96	\$ 1,447.96
N3816	092304013	TOWNLEY TIMOTHY D & HAYLEY J ETAL	1.00	\$	1,447.96	\$ 1,447.96
N3817	092304007	DELOSSANTOS CRYSTAL & ISRAEL	0.70	\$	1,013.57	\$ 1,013.57
N3818	092147016	DENIZ DARREN & LEAH	1.00	\$	1,447.96	\$ 1,447.96
N3819	092147004	MELENDEZ JUDITH M	1.00	\$	1,447.96	\$ 1,447.96
N3820	092304016	QUARLES MARKEL ETUX	1.00	\$	1,447.96	\$ 1,447.96
N3821	092304012	HERRING STEVEN E & RACHEL A	0.70	\$	1,013.57	\$ 1,013.57
N3822	092144008	TROYANEK JALAYNE J TRE	1.00	\$	1,447.96	\$ 1,447.96
N3823	092304008	ROOSE KEVIN D & KARI R	1.00	\$	1,447.96	\$ 1,447.96
N3824	092304011	MELLO JODI R	0.70	\$	1,013.57	\$ 1,013.57
N3825	092147015	WILLIAMS LISA	1.00	\$	1,447.96	\$ 1,447.96
N3826	092304017	GOULART MATTHEW J & LANA J	1.00	\$	1,447.96	\$ 1,447.96
N3827	092304010	BOZEMAN ERIC & ASHLEY	0.70	\$	1,013.57	\$ 1,013.57
N3828	092147003	HICKEY JEREMIAH TRE ETAL	1.00	\$	1,447.96	\$ 1,447.96
N3829	092304043	NIPOMO VILLAGE HOMEOWNERS ASSOCIATION	1.40	\$	3,461.12	\$ 3,461.12
N3830	092304018	LEON BENJAMIN TRE ETAL	0.70	\$	1,013.57	\$ 1,013.57
N3831	092142018	POWERS CAROLYN OP TRE ETAL	8.40	\$	12,162.86	\$ 12,162.86
N3832	092304009	WRZENSKI DANIEL J & SUE C	1.00	\$	1,447.96	\$ 1,447.96
N3833	092147014	KENNEY RICHARD E TRE ETAL	1.00	\$	1,447.96	\$ 1,447.96
N3834	092304019	RODRIGUEZ JOSEFINA	0.70	\$	1,013.57	\$ 1,013.57
N3835	092303072	LEON JUAN C ETUX	1.00	\$	1,447.96	\$ 1,447.96

**Assessment District No. 2012-1  
(Supplemental Water Project)  
Nipomo Community Services District  
ASSESSMENT ROLL  
ZONE A  
Nipomo Community Services District  
Printed on 5/2/2012**

ASSMNT NO	APN	PROPERTY OWNER	BU ASSIGN	PROPOSED ASSESSMENT AS		FINAL
				PRELIMINARILY APPROVED	ASSESSMENT AS CONFIRMED	
N3836	092147017	BAKER JEFF & RENAE	1.00	\$	1,447.96	\$ 1,447.96
N3837	092304045	NIPOMO VILLAGE LLC	0.00	\$	-	\$ -
N3838	092304020	COLOMBO KAREN R ETAL	0.70	\$	1,013.57	\$ 1,013.57
N3839	092303073	WHEELER MATTHEW ETAL	0.70	\$	1,013.57	\$ 1,013.57
N3840	092147002	YIN TRINA C & MARK C	1.00	\$	1,447.96	\$ 1,447.96
N3841	092304026	ROBISON LANCE & CINDY	0.70	\$	1,013.57	\$ 1,013.57
N3842	092147013	RINCON DIANA	1.00	\$	1,447.96	\$ 1,447.96
N3843	092147018	HAMANE HAJIME M & MARIA DJ	1.00	\$	1,447.96	\$ 1,447.96
N3844	092303074	RODRIGUEZ SABRINA ETAL	0.70	\$	1,013.57	\$ 1,013.57
N3845	092304025	HAMPTON CAROL TRE	0.70	\$	1,013.57	\$ 1,013.57
N3846	092304021	RODRIGUEZ JOSE T	1.00	\$	1,447.96	\$ 1,447.96
N3847	092303068	HERNANDEZ VICTORIA L	1.00	\$	1,447.96	\$ 1,447.96
N3848	092304027	PEREZ ALBERTO ETAL	1.00	\$	1,447.96	\$ 1,447.96
N3849	092303075	SMITH S EUGENE TRE ETAL	0.70	\$	1,013.57	\$ 1,013.57
N3850	092304024	DAVIS MATTHEW	0.70	\$	1,013.57	\$ 1,013.57
N3851	092144007	MISKOLCZI GIZELLA	1.00	\$	1,447.96	\$ 1,447.96
N3852	092304042	NIPOMO VILLAGE HOMEOWNERS ASSOCIATION	0.28	\$	405.43	\$ 405.43
N3853	092303069	GOMEZ LUIS M & DOREEN	0.70	\$	1,013.57	\$ 1,013.57
N3854	092304023	KING JOHN G ETAL	0.70	\$	1,013.57	\$ 1,013.57
N3855	092147001	RUST WILLIAM ETAL	1.00	\$	1,447.96	\$ 1,447.96
N3856	092304028	MURPHY ROBERT JR ETAL	0.70	\$	1,013.57	\$ 1,013.57
N3857	092304033	WATSON DAVID O & BARBARA C	0.70	\$	1,013.57	\$ 1,013.57
N3858	092303070	FOUNTAIN GARY L	0.70	\$	1,013.57	\$ 1,013.57
N3859	092304022	FERMIN JOSE P & MARISOL	1.00	\$	1,447.96	\$ 1,447.96
N3860	092291026	REYNOSO NICHOLAS & JESSIE	1.00	\$	1,447.96	\$ 1,447.96
N3861	092303067	THOROGOOD DANIEL & KATIE	1.00	\$	1,447.96	\$ 1,447.96
N3862	092303071	SKARDA JACOB & JENNIFER	0.70	\$	1,013.57	\$ 1,013.57
N3863	092147019	SKINNER JAMES R & VICTORIA M	1.00	\$	1,447.96	\$ 1,447.96
N3864	092304032	SCHUSSEL MICHAEL F & KRISTIN E	0.70	\$	1,013.57	\$ 1,013.57
N3865	092304029	ALEXANDER KIMBERLY S	1.00	\$	1,447.96	\$ 1,447.96
N3866	092144006	GRAUMANN CYNTHIA TRE	1.00	\$	1,447.96	\$ 1,447.96
N3867	092303066	MILLER CHARLTON C	0.70	\$	1,013.57	\$ 1,013.57
N3868	092304031	HAZELWOOD MANDY M	0.70	\$	1,013.57	\$ 1,013.57
N3869	092304034	CUTLER SANDI	0.70	\$	1,013.57	\$ 1,013.57
N3870	092303065	BEDSTED CONRAD L & GEORGIA L ETAL	0.70	\$	1,013.57	\$ 1,013.57
N3871	092303060	WEST TIMOTHY C & JENNIFER M	1.00	\$	1,447.96	\$ 1,447.96
N3872	092147020	MCLAUGHLIN DAVID L & SUSAN J	1.00	\$	1,447.96	\$ 1,447.96
N3873	092291025	MICHEL PD JR & S	1.00	\$	1,447.96	\$ 1,447.96
N3874	092304044	NIPOMO VILLAGE LLC	0.04	\$	57.92	\$ 57.92
N3875	092304035	HALL JESSICA & JASON	0.70	\$	1,013.57	\$ 1,013.57
N3876	092303064	SLAYTER ERIK C TRE ETAL	0.70	\$	1,013.57	\$ 1,013.57
N3877	092304030	KUMAO OSAMU ETAL	1.00	\$	1,447.96	\$ 1,447.96
N3878	092147022	SLO COUNTY - PUBLIC WORKS DEPT (939)	0.00	\$	-	\$ -
N3879	092304036	CORTINEZ MARIA L ETAL	0.70	\$	1,013.57	\$ 1,013.57
N3880	092304041	BURGLE KEITH	1.00	\$	1,447.96	\$ 1,447.96
N3881	092303061	DORN JESSE J & ASHLEY D	0.70	\$	1,013.57	\$ 1,013.57
N3882	092144005	FREUND JEREMY TRE ETAL	1.00	\$	1,447.96	\$ 1,447.96
N3883	092147029	VALADEZ MARK A TRE ETAL	1.00	\$	1,447.96	\$ 1,447.96
N3884	092303062	RAPOSO-SILVA ANA M	0.70	\$	1,013.57	\$ 1,013.57
N3885	092304040	JIMENEZ JON-PAUL E & JACQUELINE R	0.70	\$	1,013.57	\$ 1,013.57
N3886	092147021	CREATH ELIZABETH P TRE ETAL	1.00	\$	1,447.96	\$ 1,447.96
N3887	092291024	ALVAREZ SILVIA Z ETAL	1.00	\$	1,447.96	\$ 1,447.96
N3888	092303017	KRAETSCH JEFFERY S ETAL	1.00	\$	1,447.96	\$ 1,447.96
N3889	092291008	GREY JOHN D	1.00	\$	1,447.96	\$ 1,447.96
N3890	092304037	GREGORY ERIC J & KATIE L	1.00	\$	1,447.96	\$ 1,447.96
N3891	092303059	PONDER MARY J TRE	1.00	\$	1,447.96	\$ 1,447.96
N3892	092303063	ALLEN LAUREL J	0.70	\$	1,013.57	\$ 1,013.57
N3893	092304039	CEDILLOS JOSEPH T & RANDALIN M	0.70	\$	1,013.57	\$ 1,013.57
N3894	092303058	KLINICKE DONALD G	0.70	\$	1,013.57	\$ 1,013.57
N3895	092144014	CVETAN RUTH TRE	1.00	\$	1,447.96	\$ 1,447.96
N3896	092303018	AVILA MANUEL F III TRE ETAL	0.70	\$	1,013.57	\$ 1,013.57
N3897	092303057	HAMPTON CAROL J TRE	0.70	\$	1,013.57	\$ 1,013.57
N3898	092144004	HYLTON FRANCESCA	1.00	\$	1,447.96	\$ 1,447.96
N3899	092147026	SPOO KRISTINE S & ARTHUR J ETAL	1.00	\$	1,447.96	\$ 1,447.96
N3900	092303024	STERLING ALEX & JILL	1.00	\$	1,447.96	\$ 1,447.96

**Assessment District No. 2012-1  
(Supplemental Water Project)  
Nipomo Community Services District  
ASSESSMENT ROLL  
ZONE A  
Nipomo Community Services District  
Printed on 5/2/2012**

ASSMNT NO	APN	PROPERTY OWNER	BU ASSIGN	PROPOSED ASSESSMENT AS			
				PRELIMINARILY APPROVED	FINAL ASSESSMENT AS CONFIRMED		
N3901	092304038	ALM DAVID W	1.00	\$	1,447.96	\$	1,447.96
N3902	092291023	HENDERSON LYLE & CRYSTAL	1.00	\$	1,447.96	\$	1,447.96
N3903	092291009	BENZON KEITH A & KATHLEEN L	1.00	\$	1,447.96	\$	1,447.96
N3904	092303019	ESPINOZA ELIA	0.70	\$	1,013.57	\$	1,013.57
N3905	092303052	PARIGI FLAVIO A & PIANN V	1.00	\$	1,447.96	\$	1,447.96
N3906	092147030	GARNER CHERYL	1.00	\$	1,447.96	\$	1,447.96
N3907	092303056	SAWYERS RICHARD A TRE ETAL	0.70	\$	1,013.57	\$	1,013.57
N3908	092147025	ANGULO MARIO A	1.00	\$	1,447.96	\$	1,447.96
N3909	092291007	GALVAN JESUS R HEIRS OF ETUX	1.00	\$	1,447.96	\$	1,447.96
N3910	092303020	AVILA MANUEL F III TRE ETAL	0.70	\$	1,013.57	\$	1,013.57
N3911	092303053	SCHERZ JAMES T ETUX	0.70	\$	1,013.57	\$	1,013.57
N3912	092144015	STROUB MICHAEL & FANNY	1.00	\$	1,447.96	\$	1,447.96
N3913	092303023	AYALA-GARCIA LUIS A ETUX	0.70	\$	1,013.57	\$	1,013.57
N3914	092303025	MIELKE DUSTIN S	1.00	\$	1,447.96	\$	1,447.96
N3915	092303054	HANAN THOMAS	0.70	\$	1,013.57	\$	1,013.57
N3916	092303022	CLARK STEVEN M & AMBER L	0.70	\$	1,013.57	\$	1,013.57
N3917	092291022	HUNSTAD JAMEY	1.00	\$	1,447.96	\$	1,447.96
N3918	092303051	DIAZ SALVADOR & ARACELI	1.00	\$	1,447.96	\$	1,447.96
N3919	092144003	CARO JOHN C & ANNA	1.00	\$	1,447.96	\$	1,447.96
N3920	092303055	STOUT MICHAEL A ETAL	0.70	\$	1,013.57	\$	1,013.57
N3921	092291010	SALDIVAR JULIO A & O	1.00	\$	1,447.96	\$	1,447.96
N3922	092291006	ROBERTSON ROBERT & MELISSA	1.00	\$	1,447.96	\$	1,447.96
N3923	092147023	DALBERG BEN L & LINDA A	1.00	\$	1,447.96	\$	1,447.96
N3924	092303021	ASHER JAY E	0.70	\$	1,013.57	\$	1,013.57
N3925	092303026	DUTRA CARRIE R	0.70	\$	1,013.57	\$	1,013.57
N3926	092302001	AVILA LEPOLDO & EVA G	1.00	\$	1,447.96	\$	1,447.96
N3927	092303050	AVILA MANUEL F III ETAL	0.70	\$	1,013.57	\$	1,013.57
N3928	092144016	JOHNSTON LINEA L TRE ETAL	1.00	\$	1,447.96	\$	1,447.96
N3929	092303032	EISWORTH TAWNA M	1.00	\$	1,447.96	\$	1,447.96
N3930	092303027	STEWART ROBERT M & CYNTHIA D	0.70	\$	1,013.57	\$	1,013.57
N3931	092303049	RUCOBO GABRIEL A ETAL	0.70	\$	1,013.57	\$	1,013.57
N3932	092291005	SILVA JORGE TRE ETAL	1.00	\$	1,447.96	\$	1,447.96
N3933	092303044	WHITING STANLEY A II & MELISSA K	1.00	\$	1,447.96	\$	1,447.96
N3934	092303048	PINEDA TINA M	0.70	\$	1,013.57	\$	1,013.57
N3935	092303028	MOYA JEREMY ETUX	0.70	\$	1,013.57	\$	1,013.57
N3936	092302002	SMITH CHRISTOPHER J	1.00	\$	1,447.96	\$	1,447.96
N3937	092303033	GARCIA PAMELA A	0.70	\$	1,013.57	\$	1,013.57
N3938	092291021	ALLEY DAVID S & CRYSTAL L	1.00	\$	1,447.96	\$	1,447.96
N3939	092303031	BARNICK WALTER P ETAL	0.70	\$	1,013.57	\$	1,013.57
N3940	092291011	UVALLE ROBERT & NICOLA A	1.00	\$	1,447.96	\$	1,447.96
N3941	092147024	LOPEZ BRIAN E	1.00	\$	1,447.96	\$	1,447.96
N3942	092144002	FOSTER JOHN N & CHRISTY M	1.00	\$	1,447.96	\$	1,447.96
N3943	092303045	HUFF NADINE	0.70	\$	1,013.57	\$	1,013.57
N3944	092144017	OJEDA JUAN A & YOLANDA	1.00	\$	1,447.96	\$	1,447.96
N3945	092303030	WIENER MARK	0.70	\$	1,013.57	\$	1,013.57
N3946	092145013	EAKER SCOTT V & MAGDA	1.00	\$	1,447.96	\$	1,447.96
N3947	092291004	RAMIREZ ABRAM & NINFA	1.00	\$	1,447.96	\$	1,447.96
N3948	092303046	CUNNINGHAM JULIE K	0.70	\$	1,013.57	\$	1,013.57
N3949	092303034	BIGGS DANIEL A	0.70	\$	1,013.57	\$	1,013.57
N3950	092302003	LOPEZ JOSE	1.00	\$	1,447.96	\$	1,447.96
N3951	092303029	SHAMBLIN SHERI A & JOSHUA P	0.70	\$	1,013.57	\$	1,013.57
N3952	092303043	MARTINEZ GLADYS	1.00	\$	1,447.96	\$	1,447.96
N3953	092303047	JACKSON HELEN K TRE	1.00	\$	1,447.96	\$	1,447.96
N3954	092303035	JC & DD PROPERTIES & MANAGEMENT	0.70	\$	1,013.57	\$	1,013.57
N3955	092291012	UVALLE DOLORES	1.00	\$	1,447.96	\$	1,447.96
N3956	092291020	MAIER KATIE	1.00	\$	1,447.96	\$	1,447.96
N3957	092291003	REYES NICOLAS T & OFELIA P	1.00	\$	1,447.96	\$	1,447.96
N3958	092302031	MILTON MICHAEL & REBECCA	1.00	\$	1,447.96	\$	1,447.96
N3959	092144018	CASTLE RONALD E	1.00	\$	1,447.96	\$	1,447.96
N3960	092144001	MACHADO SUSAN TRE	1.00	\$	1,447.96	\$	1,447.96
N3961	092303036	BALDIZON KEVIN ETAL	0.70	\$	1,013.57	\$	1,013.57
N3962	092302004	HOLLIS MICHAEL A & SYBYL R	1.00	\$	1,447.96	\$	1,447.96
N3963	092145014	LONG JEFF & SUMMER	1.00	\$	1,447.96	\$	1,447.96
N3964	092303037	WILSON MEAGAN D ETAL	0.70	\$	1,013.57	\$	1,013.57
N3965	092303042	OLINGER SANDRA J	1.00	\$	1,447.96	\$	1,447.96

**Assessment District No. 2012-1  
(Supplemental Water Project)  
Nipomo Community Services District  
ASSESSMENT ROLL  
ZONE A  
Nipomo Community Services District  
Printed on 5/2/2012**

ASSMNT NO	APN	PROPERTY OWNER	BU ASSIGN	PROPOSED ASSESSMENT AS		FINAL
				PRELIMINARILY APPROVED	ASSESSMENT AS CONFIRMED	
N3966	092303038	SCOTT CHRISTOPHER F TRE ETAL	0.70	\$	1,013.57	\$ 1,013.57
N3967	092291002	MUNGUIA FELIMON	1.00	\$	1,447.96	\$ 1,447.96
N3968	092302030	JONES GREGORY D & YOLANDA	1.00	\$	1,447.96	\$ 1,447.96
N3969	092291013	MEJIA JOSE L & LYNDA M	1.00	\$	1,447.96	\$ 1,447.96
N3970	092302005	WICKSTROM DANIEL & KIMBERLY	1.00	\$	1,447.96	\$ 1,447.96
N3971	092303039	SMITH S EUGENE TRE ETAL	0.70	\$	1,013.57	\$ 1,013.57
N3972	092144019	MIELKE CHRIS	1.00	\$	1,447.96	\$ 1,447.96
N3973	092291019	SETTLE JAMES B	1.00	\$	1,447.96	\$ 1,447.96
N3974	092303040	AZEVEDO OLIVIA A	0.70	\$	1,013.57	\$ 1,013.57
N3975	092145015	ABBATE THOMAS & KAREN	1.00	\$	1,447.96	\$ 1,447.96
N3976	092302022	ECHEVERRIA VICENTA F & HONORATO B	1.00	\$	1,447.96	\$ 1,447.96
N3977	092303041	GARCIN-ELDRIDGE SHARI J	1.00	\$	1,447.96	\$ 1,447.96
N3978	092302029	FORTENBERRY JERRY L & NANCY M	1.00	\$	1,447.96	\$ 1,447.96
N3979	092302006	COOK KATHRYN JS	1.00	\$	1,447.96	\$ 1,447.96
N3980	092291014	STRANGE PERRY D & SANDY A	1.00	\$	1,447.96	\$ 1,447.96
N3981	092144020	SLO COUNTY - PUBLIC WORKS DEPT (939)	0.00	\$	-	\$ -
N3982	092551001	ESTES MICHAEL J TRE ETAL	1.00	\$	1,447.96	\$ 1,447.96
N3983	092302023	MANKEY WILLIAM G TRE ETAL	1.00	\$	1,447.96	\$ 1,447.96
N3984	092291018	SPURBECK JEREMY D & LUCIA L	1.00	\$	1,447.96	\$ 1,447.96
N3985	092302028	JOHNSON MICHAEL E & CONSTANCE M	1.00	\$	1,447.96	\$ 1,447.96
N3986	092145016	DUNCAN JAMES A JR & C DENISE	1.00	\$	1,447.96	\$ 1,447.96
N3987	092145049	SLO COUNTY - PUBLIC WORKS DEPT (939)	0.00	\$	-	\$ -
N3988	092302024	LINANE TIMOTHY E TRE ETAL	1.00	\$	1,447.96	\$ 1,447.96
N3989	092302027	ROMERO VINCENT W	1.00	\$	1,447.96	\$ 1,447.96
N3990	092551002	MORENO RICARDO V & VALERIE	1.00	\$	1,447.96	\$ 1,447.96
N3991	092291015	QUINTANA LUIS	1.00	\$	1,447.96	\$ 1,447.96
N3992	092302007	RAMIREZ BARBARA J	1.00	\$	1,447.96	\$ 1,447.96
N3993	092291017	GARCIA JOSE B TRE ETAL	1.00	\$	1,447.96	\$ 1,447.96
N3994	092302021	HERNANDEZ RALPH & KATHLEEN	1.00	\$	1,447.96	\$ 1,447.96
N3995	092145017	CHADWICK THOMAS C TRE ETAL	1.00	\$	1,447.96	\$ 1,447.96
N3996	092302025	RISNER TAMMY K ETAL	1.00	\$	1,447.96	\$ 1,447.96
N3997	092551025	SAHAGUN ERIC A	1.00	\$	1,447.96	\$ 1,447.96
N3998	092551003	VANDAM JANET M	1.00	\$	1,447.96	\$ 1,447.96
N3999	092291016	KETCHUM HOWARD H TRE ETAL	1.00	\$	1,447.96	\$ 1,447.96
N4000	092302020	HATLEY RUSSELL A & DEBORAH	1.00	\$	1,447.96	\$ 1,447.96
N4001	092302026	MICKEY LARRY D & CYNDI L	1.00	\$	1,447.96	\$ 1,447.96
N4002	092302008	HERNANDEZ HUGO D & ALMA R	1.00	\$	1,447.96	\$ 1,447.96
N4003	092551004	DOMINGUEZ ARTHUR A & ESTHER A	1.00	\$	1,447.96	\$ 1,447.96
N4004	092551024	GARCIA RAYMOND R & DOMINGA	1.00	\$	1,447.96	\$ 1,447.96
N4005	092302019	BOWLIN DUSTIN	1.00	\$	1,447.96	\$ 1,447.96
N4006	092551028	ALVAREZ GUSTAVO & SONIA I ETAL	1.00	\$	1,447.96	\$ 1,447.96
N4007	092291054	TRACT 458	0.00	\$	-	\$ -
N4008	092302009	BRITT KEVIN L & ESTHER	1.00	\$	1,447.96	\$ 1,447.96
N4009	092551005	VARGAS MANUEL C & PATRICIA A	1.00	\$	1,447.96	\$ 1,447.96
N4010	092302018	NORTHCOTE-SPRAGUE NANCY N ETCON	1.00	\$	1,447.96	\$ 1,447.96
N4011	092551023	GONZALES FRANCES & DANIEL ETAL	1.00	\$	1,447.96	\$ 1,447.96
N4012	092302032	NIX JOHN & KELLY	2.00	\$	2,895.92	\$ 2,895.92
N4013	092551029	GARCIA VICTOR S TRE ETAL	1.00	\$	1,447.96	\$ 1,447.96
N4014	092302010	FREDERICK DOLORES L TRE	1.00	\$	1,447.96	\$ 1,447.96
N4015	092302017	WISEMAN MICHAEL W	1.00	\$	1,447.96	\$ 1,447.96
N4016	092551006	CUELLAR RUBEN & VERONICA	1.00	\$	1,447.96	\$ 1,447.96
N4017	092551022	JUNE KENNETH S	1.00	\$	1,447.96	\$ 1,447.96
N4018	092302016	BACA ELMO F	1.00	\$	1,447.96	\$ 1,447.96
N4019	092302011	DESMET JEFFREY & LAN J	1.00	\$	1,447.96	\$ 1,447.96
N4020	092551007	CALDERA JOSHUA J	1.00	\$	1,447.96	\$ 1,447.96
N4021	092551030	SHRIVER JAY F & MALINDA W	1.00	\$	1,447.96	\$ 1,447.96
N4022	092551021	GARCIA JUAN SR	1.00	\$	1,447.96	\$ 1,447.96
N4023	092291055	SLO COUNTY - PUBLIC WORKS DEPT (939)	0.00	\$	-	\$ -
N4024	092551037	DENNIS TIMMOTHY P & MARIA L	1.00	\$	1,447.96	\$ 1,447.96
N4025	092291040	HEREDIA JULIO & EMILIA	1.00	\$	1,447.96	\$ 1,447.96
N4026	092302015	ANTUNEZ LEON M HEIRS OF	1.00	\$	1,447.96	\$ 1,447.96
N4027	092302012	HOPPER WILLIAM D TRE ETAL	1.00	\$	1,447.96	\$ 1,447.96
N4028	092551008	MORIN FRANCISCO & THELMA	1.00	\$	1,447.96	\$ 1,447.96
N4029	092551020	LEMUS ISIDRO L & ARACELI	1.00	\$	1,447.96	\$ 1,447.96
N4030	092551031	STRIANO KATHLEEN A ETAL	1.00	\$	1,447.96	\$ 1,447.96

**Assessment District No. 2012-1  
(Supplemental Water Project)  
Nipomo Community Services District  
ASSESSMENT ROLL  
ZONE A  
Nipomo Community Services District  
Printed on 5/2/2012**

ASSMNT NO	APN	PROPERTY OWNER	BU ASSIGN	PROPOSED	
				ASSESSMENT AS PRELIMINARILY APPROVED	FINAL ASSESSMENT AS CONFIRMED
N4031	092291041	ORTIZ JOSE ETAL	1.00	\$ 1,447.96	\$ 1,447.96
N4032	092158019	NIPOMO BUSINESS CENTER LLC	1.60	\$ 3,955.57	\$ 3,955.57
N4033	092551036	ESCOBAR JOSEPH F	1.00	\$ 1,447.96	\$ 1,447.96
N4034	092551019	HURTADO TERESA	1.00	\$ 1,447.96	\$ 1,447.96
N4035	092551009	ZUL IRMA T	1.00	\$ 1,447.96	\$ 1,447.96
N4036	092302013	DEPEW EDWARD R & ROSA	1.00	\$ 1,447.96	\$ 1,447.96
N4037	092291039	GAALAWYK BILL & SCHLEENIA	1.00	\$ 1,447.96	\$ 1,447.96
N4038	092551032	AGUIRRE ORFA M ETAL	1.00	\$ 1,447.96	\$ 1,447.96
N4039	092291042	PATTON THOMAS & SUSAN	1.00	\$ 1,447.96	\$ 1,447.96
N4040	092551018	RODRIGUEZ GREGORIA C ETAL	1.00	\$ 1,447.96	\$ 1,447.96
N4041	092551035	FRYE LOUISE TRE	1.00	\$ 1,447.96	\$ 1,447.96
N4042	092551010	SAHAGUN SALVADOR JR ETAL	1.00	\$ 1,447.96	\$ 1,447.96
N4043	092302014	NAVONGSY KEITH K & PRANY	1.00	\$ 1,447.96	\$ 1,447.96
N4044	092551033	QUEVEDO FRANK & ANN	1.00	\$ 1,447.96	\$ 1,447.96
N4045	092551017	GARIBAY DOMINGO & ARMINDA	1.00	\$ 1,447.96	\$ 1,447.96
N4046	092158022	NIPOMO BUSINESS CENTER LLC	3.00	\$ 4,343.88	\$ 4,343.88
N4047	092291038	VILLANUEVA CONSUELO TRE	1.00	\$ 1,447.96	\$ 1,447.96
N4048	092291043	PONCE PEDRO	1.00	\$ 1,447.96	\$ 1,447.96
N4049	092551034	RAMOS JOSE & VICTORIA	1.00	\$ 1,447.96	\$ 1,447.96
N4050	092551016	GUTIERREZ ABEL ETUX	1.00	\$ 1,447.96	\$ 1,447.96
N4051	092551011	RITENOUR CARLA J TRE	1.00	\$ 1,447.96	\$ 1,447.96
N4052	092291027	ALBERA DIMITRI	1.00	\$ 1,447.96	\$ 1,447.96
N4053	092158020	SPENCER ROBERT & GAY-YVETTE	1.60	\$ 2,316.74	\$ 2,316.74
N4054	092291037	CASTLE RONALD E	1.00	\$ 1,447.96	\$ 1,447.96
N4055	092551015	BEJARANO ESTANISLAO & MARILU	1.00	\$ 1,447.96	\$ 1,447.96
N4056	092551039	RAMIREZ EDUARDO ETUX	1.00	\$ 1,447.96	\$ 1,447.96
N4057	092158026	CHAVARRIA WILLIAM R & GWEN E	1.00	\$ 1,447.96	\$ 1,447.96
N4058	092551012	MYERS ROBERT JD	1.00	\$ 1,447.96	\$ 1,447.96
N4059	092291044	MARTINEZ LUIS M TRE ETAL	1.00	\$ 1,447.96	\$ 1,447.96
N4060	092463045	ARTEAGA OSWALDO & MARIE G	1.00	\$ 1,447.96	\$ 1,447.96
N4061	092291028	MCCORMACK SYLVIA ETAL	1.00	\$ 1,447.96	\$ 1,447.96
N4062	092158023	UNLUCKY 7 REAL ESTATE INVESTMENTS LLC A CA LLC	1.60	\$ 2,316.74	\$ 2,316.74
N4063	092551013	RODRIGUEZ JOSE C & MARIA G	1.00	\$ 1,447.96	\$ 1,447.96
N4064	092551040	MARTINEZ JOSE & ROCIO L	1.00	\$ 1,447.96	\$ 1,447.96
N4065	092291029	JONES ROY TRE ETAL	1.00	\$ 1,447.96	\$ 1,447.96
N4066	092463044	LEON BENJAMIN TRE ETAL	1.00	\$ 1,447.96	\$ 1,447.96
N4067	092311009	GLEIS ANDREW B	2.00	\$ 2,895.92	\$ 2,895.92
N4068	092291036	MAYER MARK L	1.00	\$ 1,447.96	\$ 1,447.96
N4069	092291045	MARTINEZ LUIS M TRE ETAL	1.00	\$ 1,447.96	\$ 1,447.96
N4070	092158027	RICE KENNETH A	1.00	\$ 1,447.96	\$ 1,447.96
N4071	092551014	ZAVALA HIPOLITO L ETCON	1.00	\$ 1,447.96	\$ 1,447.96
N4072	092291030	ALFARO BRUNO Q & VICENTA G	1.00	\$ 1,447.96	\$ 1,447.96
N4073	092551041	SOLANO-AVILA ELEUTERIO ETUX	1.00	\$ 1,447.96	\$ 1,447.96
N4074	092463043	STUART BRIAN R TRE ETAL	1.00	\$ 1,447.96	\$ 1,447.96
N4075	092291035	SIMAS ROBERT F & KELLIE L	1.00	\$ 1,447.96	\$ 1,447.96
N4076	092291031	MANRIQUEZ JESUS A & ROSA M	1.00	\$ 1,447.96	\$ 1,447.96
N4077	092158024	DEMILLE MALCOLM TRE ETAL	1.60	\$ 2,316.74	\$ 2,316.74
N4078	092291046	SALCIDO ARTHUR	1.00	\$ 1,447.96	\$ 1,447.96
N4079	092551042	FLORES FIDENCIO C & GRACIELA	1.00	\$ 1,447.96	\$ 1,447.96
N4080	092158028	RODRIGUEZ PAUL J & MICHELLE A	1.00	\$ 1,447.96	\$ 1,447.96
N4081	092158021	WILLIAMS JOSEPH J TRE ETAL	1.60	\$ 2,316.74	\$ 2,316.74
N4082	092463042	MANI SUSAN J ETAL	1.00	\$ 1,447.96	\$ 1,447.96
N4083	092311012	BOMAN SHIRLEY E FAMILY TRUST	2.00	\$ 2,895.92	\$ 2,895.92
N4084	092291032	CUDNEY MARYVONNE D ETAL	1.00	\$ 1,447.96	\$ 1,447.96
N4085	092153024	DOLINAC WILLIAM L & HELEN	2.00	\$ 2,895.92	\$ 2,895.92
N4086	092551043	BEAS HECTOR M & MARIA C	1.00	\$ 1,447.96	\$ 1,447.96
N4087	092291047	ORTIZ OSCAR B & TRICIA M	1.00	\$ 1,447.96	\$ 1,447.96
N4088	092291034	AVILA VICTOR & ROSAMARIA Z	1.00	\$ 1,447.96	\$ 1,447.96
N4089	092551038	SLO COUNTY - PUBLIC WORKS DEPT (939)	0.00	\$ -	\$ -
N4090	092158029	WONG TZU-YING ETAL	1.00	\$ 1,447.96	\$ 1,447.96
N4091	092463040	GONZALEZ ARTURO C	1.00	\$ 1,447.96	\$ 1,447.96
N4092	092463018	ARTEAGA CESAR N & JUANA	1.00	\$ 1,447.96	\$ 1,447.96
N4093	092463041	DIEP HUE C	1.00	\$ 1,447.96	\$ 1,447.96
N4094	092311010	SMIT JOHANN M	2.00	\$ 2,895.92	\$ 2,895.92
N4095	092291033	CUNA MELESIO M ETAL	1.00	\$ 1,447.96	\$ 1,447.96

**Assessment District No. 2012-1  
(Supplemental Water Project)  
Nipomo Community Services District  
ASSESSMENT ROLL  
ZONE A  
Nipomo Community Services District  
Printed on 5/2/2012**

ASSMNT NO	APN	PROPERTY OWNER	BU ASSIGN	PROPOSED ASSESSMENT AS		FINAL
				PRELIMINARILY APPROVED	ASSESSMENT AS CONFIRMED	
N4096	092291048	DAVISON ODIS G ETAL	1.00	\$	1,447.96	\$ 1,447.96
N4097	092158025	ROTHHAMMER GREGORY R TRE	3.00	\$	4,343.88	\$ 4,343.88
N4098	092463039	GOODCHILD BETTY L ETAL	1.00	\$	1,447.96	\$ 1,447.96
N4099	092156003	CLEMENTS TOM A JR TRE ETAL	2.00	\$	2,895.92	\$ 2,895.92
N4100	092158030	GARCIA RALPH E & BRENDA M	1.00	\$	1,447.96	\$ 1,447.96
N4101	092291049	ESCOBEDO GONZALO M	1.00	\$	1,447.96	\$ 1,447.96
N4102	092463019	SNITCHLER DENNIS	1.00	\$	1,447.96	\$ 1,447.96
N4103	092153049	STEVENSON JESSE & BARBARA A	2.00	\$	2,895.92	\$ 2,895.92
N4104	090171005	HOLLOWAY CARL R TRE ETAL	1.60	\$	3,955.57	\$ 3,955.57
N4105	090171011	DANA ADOBE NIPOMO AMIGOS INC	1.60	\$	2,316.74	\$ 2,316.74
N4106	092531002	SPECK DAVID J & LYNNE A	2.00	\$	2,895.92	\$ 2,895.92
N4107	092531014	MATHEY WILLIAM J HEIRS OF ETUX	2.00	\$	2,895.92	\$ 2,895.92
N4108	092463028	JENNINGS ROBERTA J HEIRS OF ETCON	1.00	\$	1,447.96	\$ 1,447.96
N4109	092463014	ORTH CHRISTINE E TRE ETAL	1.00	\$	1,447.96	\$ 1,447.96
N4110	092462027	JUAREZ CHRISTOPHER M & AMANDA	1.00	\$	1,447.96	\$ 1,447.96
N4111	092463015	NUNLIST RONALD L TRE ETAL	1.00	\$	1,447.96	\$ 1,447.96
N4112	092463020	MARKHAM ZELDA LS	1.00	\$	1,447.96	\$ 1,447.96
N4113	092534003	SAVIDGE LAWRENCE K JR & LYNDA D	1.00	\$	1,447.96	\$ 1,447.96
N4114	092534008	TREMPER DONNIE & ANDREA	1.00	\$	1,447.96	\$ 1,447.96
N4115	092462009	RIVERA XAVIER F & MARIA E	1.00	\$	1,447.96	\$ 1,447.96
N4116	092463027	VILLEGAS RUDY & LINDA	1.00	\$	1,447.96	\$ 1,447.96
N4117	092534002	RHOTEN TROY D & VALERIE C	1.00	\$	1,447.96	\$ 1,447.96
N4118	092534001	INOUYE CURTIS T & SALLY J	1.00	\$	1,447.96	\$ 1,447.96
N4119	092462028	RAUSHEL BETTY J	1.00	\$	1,447.96	\$ 1,447.96
N4120	092463021	SELL BOB O	1.00	\$	1,447.96	\$ 1,447.96
N4121	092462010	GARCIA CYNTHIA	1.00	\$	1,447.96	\$ 1,447.96
N4122	092462008	HILL JONATHAN & JULIANNE	1.00	\$	1,447.96	\$ 1,447.96
N4123	092463026	CALL HARROLD L & GLENNA D	1.00	\$	1,447.96	\$ 1,447.96
N4124	092463022	HARDY STEVEN J & SUSAN J	1.00	\$	1,447.96	\$ 1,447.96
N4125	092462029	SEYBERT HELEN L TRE ETAL	1.00	\$	1,447.96	\$ 1,447.96
N4126	092531007	MCLAUGHLIN CHRISTOPHER J TRE ETAL	2.00	\$	2,895.92	\$ 2,895.92
N4127	092463025	WELBAUM DOLORES A TRE	1.00	\$	1,447.96	\$ 1,447.96
N4128	092462011	ROBLES TEOFILO ETUX	1.00	\$	1,447.96	\$ 1,447.96
N4129	092463023	MERCHANT MICHAEL W & PATSY J	1.00	\$	1,447.96	\$ 1,447.96
N4130	092462007	NASH TERENCE MM	1.00	\$	1,447.96	\$ 1,447.96
N4131	092462030	FONCECA GUADALUPE R	1.00	\$	1,447.96	\$ 1,447.96
N4132	092531003	TINTLE JOHN F TRE ETAL	2.00	\$	2,895.92	\$ 2,895.92
N4133	092531015	COLBY CHUCK N TRE ETAL	2.00	\$	2,895.92	\$ 2,895.92
N4134	092462001	SALDIVAR NAZARIO TRE	1.00	\$	1,447.96	\$ 1,447.96
N4135	092141033	HERNANDEZ AURELIO M TRE ETAL	2.30	\$	3,330.31	\$ 3,330.31
N4136	092462012	GONZALEZ HECTOR X JR & JOAN L	1.00	\$	1,447.96	\$ 1,447.96
N4137	092462031	TORRES JORGE E & ELVIA	1.00	\$	1,447.96	\$ 1,447.96
N4138	092463024	JENAE KITT D	1.00	\$	1,447.96	\$ 1,447.96
N4139	092462006	LEWIS WALT A	1.00	\$	1,447.96	\$ 1,447.96
N4140	092462032	WATKINS JACK C & NORMA D	1.00	\$	1,447.96	\$ 1,447.96
N4141	092462025	SALDIVAR JULIO A & OLIVIA C	1.00	\$	1,447.96	\$ 1,447.96
N4142	092462002	SALDIVAR NAZARIO TRE	1.00	\$	1,447.96	\$ 1,447.96
N4143	092462013	RODRIGUEZ HERNAN E & JENNIFER A	1.00	\$	1,447.96	\$ 1,447.96
N4144	092462005	COLEMAN SHAWNA	1.00	\$	1,447.96	\$ 1,447.96
N4145	092463032	SLO COUNTY - PUBLIC WORKS DEPT (939)	0.00	\$	-	\$ -
N4146	092462033	TORRES RAFAEL & MARIA	1.00	\$	1,447.96	\$ 1,447.96
N4147	092462024	SALDIVAR JULIO A & OLIVIA C	1.00	\$	1,447.96	\$ 1,447.96
N4148	092462004	SNYDER LILLIE F	1.00	\$	1,447.96	\$ 1,447.96
N4149	092462014	SIMPSON DONNA TRE	1.00	\$	1,447.96	\$ 1,447.96
N4150	092531006	MIRANDA JOHN & VIRGINIA V	2.00	\$	2,895.92	\$ 2,895.92
N4151	092462034	CAMPBELL ARCHIE L	1.00	\$	1,447.96	\$ 1,447.96
N4152	092531004	MANN DANIEL M TRE ETAL	2.00	\$	2,895.92	\$ 2,895.92
N4153	092462023	GONZALEZ FERNANDO & GRACE	1.00	\$	1,447.96	\$ 1,447.96
N4154	092141034	HERNANDEZ AURELIO M TRE ETAL	2.30	\$	2,895.92	\$ 3,330.31
N4155	092462003	CAMACHO RAYNALDO SR TRE ETAL	1.00	\$	1,447.96	\$ 1,447.96
N4156	092462015	PACHECO WILLIAM R	1.00	\$	1,447.96	\$ 1,447.96
N4157	092462035	WEITZMANN TIMOTHY J ETAL	1.00	\$	1,447.96	\$ 1,447.96
N4158	092155041	BOCHUM KATHLEEN J	1.00	\$	1,447.96	\$ 1,447.96
N4159	092462050	SLO COUNTY - PUBLIC WORKS DEPT (939)	0.00	\$	-	\$ -
N4160	092462022	MCDONALD DALE E & KAREN A	1.00	\$	1,447.96	\$ 1,447.96



**Assessment District No. 2012-1  
(Supplemental Water Project)  
Nipomo Community Services District  
ASSESSMENT ROLL  
ZONE A  
Nipomo Community Services District  
Printed on 5/2/2012**

ASSMNT NO	APN	PROPERTY OWNER	BU ASSIGN	PROPOSED ASSESSMENT AS			
				PRELIMINARILY APPROVED	FINAL ASSESSMENT AS CONFIRMED		
N4161	092462016	ARROYO GROUP A CA PTP	1.00	\$	1,447.96	\$	1,447.96
N4162	092155004	SALDIVAR NAZARIO TRE	1.00	\$	1,447.96	\$	1,447.96
N4163	092462049	SOUZA EUGENE J TRE ETAL	1.00	\$	1,447.96	\$	1,447.96
N4164	092462036	GONZALEZ JOSE DJ	1.00	\$	1,447.96	\$	1,447.96
N4165	092462017	SWAFFORD BONNIE	1.00	\$	1,447.96	\$	1,447.96
N4166	092462021	DEAVEN JAMES A ETAL	1.00	\$	1,447.96	\$	1,447.96
N4167	092462048	FEDERAL NATIONAL MORTGAGE ASSOC	1.00	\$	1,447.96	\$	1,447.96
N4168	092462037	GILLEN SUSAN L	1.00	\$	1,447.96	\$	1,447.96
N4169	092155005	SALDIVAR NAZARIO TRE	1.00	\$	1,447.96	\$	1,447.96
N4170	092462018	ANDERSON MATTHEW & MELISSA	1.00	\$	1,447.96	\$	1,447.96
N4171	092155040	WEIST ROBERT JR & DIANE L	1.00	\$	1,447.96	\$	1,447.96
N4172	092155003	SALDIVAR NAZARIO TRE	1.00	\$	1,447.96	\$	1,447.96
N4173	092531005	CANCLINI CHRISTOPHER A & RITA H	2.00	\$	2,895.92	\$	2,895.92
N4174	092462047	WATKINS JACK C & NORMA D	1.00	\$	1,447.96	\$	1,447.96
N4175	092462038	JANSEN PATRICK A & SHARON M	1.00	\$	1,447.96	\$	1,447.96
N4176	092462019	STACHURA STEPHEN & BREANA	1.00	\$	1,447.96	\$	1,447.96
N4177	092141035	HERNANDEZ AURELIO M TRE ETAL	11.90	\$	-	\$	29,419.54
N4178	092156006	WICK TODD D & ANDREA L	2.00	\$	2,895.92	\$	2,895.92
N4179	092155042	ALLEN JOHN R ETAL	1.00	\$	1,447.96	\$	1,447.96
N4180	092462046	RAMIREZ FERNANDO JR ETAL	1.00	\$	1,447.96	\$	1,447.96
N4181	092155006	SALDIVAR NAZARIO TRE	1.00	\$	1,447.96	\$	1,447.96
N4182	092462020	EMRICK TERESA	1.00	\$	1,447.96	\$	1,447.96
N4183	092462039	OWEN LAROE R JR HEIRS OF ETUX	1.00	\$	1,447.96	\$	1,447.96
N4184	092155002	SALDIVAR NAZARIO TRE	1.00	\$	1,447.96	\$	1,447.96
N4185	092462045	CRISPEN MELVIN & BECKY	1.00	\$	1,447.96	\$	1,447.96
N4186	092155043	DOWNING RALPH	1.00	\$	1,447.96	\$	1,447.96
N4187	092155039	TATUM BILLY W JR & LORI	1.00	\$	1,447.96	\$	1,447.96
N4188	092141036	HERNANDEZ ROSIE P	12.80	\$	3,330.31	\$	29,288.72
N4189	092462044	DAVILA DAVY & ELISA	1.00	\$	1,447.96	\$	1,447.96
N4190	092155044	JOHNSON ERIC D TRE ETAL	1.00	\$	1,447.96	\$	1,447.96
N4191	092155038	FUJINO BRIAN R & SHIRLEY MP	1.00	\$	1,447.96	\$	1,447.96
N4192	092155007	SALDIVAR NAZARIO TRE	1.00	\$	1,447.96	\$	1,447.96
N4193	092462040	CAVAZOS JESUS R TRE ETAL	1.00	\$	1,447.96	\$	1,447.96
N4194	092155001	SALDIVAR NAZARIO TRE	1.00	\$	1,447.96	\$	1,447.96
N4195	092462043	KUHNLE GAREY & WENDIE	1.00	\$	1,447.96	\$	1,447.96
N4196	092155045	DAUSTER JOSEPH A JR & JILL	1.00	\$	1,447.96	\$	1,447.96
N4197	092155017	SCOZZARI VIRGINIA TRE	1.00	\$	1,447.96	\$	1,447.96
N4198	092156005	ESPIG MANFRED A TRE ETAL	2.00	\$	2,895.92	\$	2,895.92
N4199	092155036	ALLEN MILENA	1.00	\$	1,447.96	\$	1,447.96
N4200	092462041	DART IRMGARD TRE	1.00	\$	1,447.96	\$	1,447.96
N4201	092155046	ALLEN MICHAEL P	1.00	\$	1,447.96	\$	1,447.96
N4202	092155008	SALDIVAR NAZARIO TRE	1.00	\$	1,447.96	\$	1,447.96
N4203	092462042	MCPHERSON MICHAEL L TRE ETAL	1.00	\$	1,447.96	\$	1,447.96
N4204	092155037	BUTTERFILED LYMAN H & CARMEN L	1.00	\$	1,447.96	\$	1,447.96
N4205	092157012	STROUB RICK D & SALLIE J	1.00	\$	1,447.96	\$	1,447.96
N4206	092155016	HUMMER RICHARD A & LOUISE	1.00	\$	1,447.96	\$	1,447.96
N4207	092155035	CLEAVER ROY R & ELIZABETH R	1.00	\$	1,447.96	\$	1,447.96
N4208	092155047	MADSON DEVON & AMY	1.00	\$	1,447.96	\$	1,447.96
N4209	092157013	VENCES NESTOR & COLUMBA	1.00	\$	1,447.96	\$	1,447.96
N4210	092155018	DEAN JAMES W ETAL	1.00	\$	1,447.96	\$	1,447.96
N4211	092155034	SOUPHANTHAVONG SAKONH & SISAMOUTH	1.00	\$	1,447.96	\$	1,447.96
N4212	092155015	HARVEY JOANNE L TRE	1.00	\$	1,447.96	\$	1,447.96
N4213	092157011	WHEAT JIM	1.00	\$	1,447.96	\$	1,447.96
N4214	092155048	SMART RANDY D & SUSAN M	1.00	\$	1,447.96	\$	1,447.96
N4215	092141037	HERNANDEZ AURELIO M TRE ETAL	12.80	\$	-	\$	31,644.54
N4216	092155019	CARROLL GREGORY L ETUX	1.00	\$	1,447.96	\$	1,447.96
N4217	092155033	DARNELL DORIS J	1.00	\$	1,447.96	\$	1,447.96
N4218	092157014	AGUILERA DANIEL & MARTHA	1.00	\$	1,447.96	\$	1,447.96
N4219	092155014	KAY ROBERT G TRE ETAL	1.00	\$	1,447.96	\$	1,447.96
N4220	092156008	LECOVER MICHAEL D ETUX	2.00	\$	2,895.92	\$	2,895.92
N4221	092155020	BOTTORFF ADELINE A TRE	1.00	\$	1,447.96	\$	1,447.96
N4222	092157010	TERAN JOE A & LUPE D ETAL	1.00	\$	1,447.96	\$	1,447.96
N4223	092155032	CHAVEZ HECTOR C & ANGELINA Z	1.00	\$	1,447.96	\$	1,447.96
N4224	092157020	SOSA BRYAN ETAL	1.00	\$	1,447.96	\$	1,447.96
N4225	092155013	FLORES WILLIAM E & MARGARET C	1.00	\$	1,447.96	\$	1,447.96

**Assessment District No. 2012-1  
(Supplemental Water Project)  
Nipomo Community Services District  
ASSESSMENT ROLL  
ZONE A  
Nipomo Community Services District  
Printed on 5/2/2012**

ASSMNT NO	APN	PROPERTY OWNER	BU ASSIGN	PROPOSED ASSESSMENT AS		FINAL
				PRELIMINARILY APPROVED	ASSESSMENT AS CONFIRMED	
N4226	092155021	BRIBIESCA JUAN C & NORMA A	1.00	\$	1,447.96	\$ 1,447.96
N4227	092155031	SANCHEZ LYDIA	1.00	\$	1,447.96	\$ 1,447.96
N4228	092157015	WHITE PAUL ETAL	1.00	\$	1,447.96	\$ 1,447.96
N4229	092157019	LOCASTRO SAMUEL G	1.00	\$	1,447.96	\$ 1,447.96
N4230	092155012	CUZICK WALTER J & KAREN L	1.00	\$	1,447.96	\$ 1,447.96
N4231	092155022	HOLLEY SHAN & TINA	1.00	\$	1,447.96	\$ 1,447.96
N4232	092155030	REIFSNYDER LAURIE L TRE	1.00	\$	1,447.96	\$ 1,447.96
N4233	092154009	ARREOLA CHRISTINE	2.00	\$	2,895.92	\$ 2,895.92
N4234	092157001	SEGAL ROBERT A & BETH J	1.00	\$	1,447.96	\$ 1,447.96
N4235	092155023	SERAFINE TYLER E & NICOLE	1.00	\$	1,447.96	\$ 1,447.96
N4236	092155011	HIERS LISA A HEIRS OF ETCON	1.00	\$	1,447.96	\$ 1,447.96
N4237	092155029	RICE GREG A & LYNN	1.00	\$	1,447.96	\$ 1,447.96
N4238	092157016	NOLL SHIRLEY M TRE ETAL	1.00	\$	1,447.96	\$ 1,447.96
N4239	092157018	BAKER FREDERICK J TRE ETAL	1.00	\$	1,447.96	\$ 1,447.96
N4240	092155024	LEEKINS CATHY E ETAL	1.00	\$	1,447.96	\$ 1,447.96
N4241	092155010	CONNELLY DAVID M & SHARIE J	1.00	\$	1,447.96	\$ 1,447.96
N4242	092155028	COLBY RICHARD & JODY	1.00	\$	1,447.96	\$ 1,447.96
N4243	092156011	ASLANIDIS ANNA M	2.00	\$	2,895.92	\$ 2,895.92
N4244	092157002	BARAJAS ISMAEL ETUX	1.00	\$	1,447.96	\$ 1,447.96
N4245	092157017	NICKELSBURG JENNIFER	1.00	\$	1,447.96	\$ 1,447.96
N4246	092154010	GONZALES ELVIRA TRE	4.60	\$	9,323.72	\$ 9,323.72
N4247	092155025	HOUSTON LORETTA L TRE	1.00	\$	1,447.96	\$ 1,447.96
N4248	092155009	DANIEL RAY A TRE ETAL	1.00	\$	1,447.96	\$ 1,447.96
N4249	092157003	DESOSA JOHN A	1.00	\$	1,447.96	\$ 1,447.96
N4250	092155026	GONZALES RICARDO JR TRE ETAL	1.00	\$	1,447.96	\$ 1,447.96
N4251	092155027	ROBINSON ROBERT & CATHIE	1.00	\$	1,447.96	\$ 1,447.96
N4252	092157009	STEIN JEFFREY W & JANET M	1.00	\$	1,447.96	\$ 1,447.96
N4253	092123046	MELERO PEDRO & LUCILA	2.00	\$	2,895.92	\$ 2,895.92
N4254	092154027	RAMIREZ MARIA C ETAL	2.00	\$	2,895.92	\$ 2,895.92
N4255	092157004	MONTIJO DEBRA A	1.00	\$	1,447.96	\$ 1,447.96
N4256	092157008	BANK OF NEW YORK MELLON TRE ETAL	1.00	\$	1,447.96	\$ 1,447.96
N4257	092157007	ROBINSON RANDY C & BARBARA L ETAL	1.00	\$	1,447.96	\$ 1,447.96
N4258	092157029	MENDOZA JOEL TRE ETAL	1.00	\$	1,447.96	\$ 1,447.96
N4259	092154028	MELERO PEDRO & LUCILA	4.60	\$	9,016.44	\$ 9,016.44
N4260	092157006	SULLIVAN MICHAEL W & KRISTIN	1.00	\$	1,447.96	\$ 1,447.96
N4261	092154038	VARGAS GUADALUPE B HEIRS OF ETAL	2.60	\$	6,427.80	\$ 6,427.80
N4262	092157027	SLO COUNTY - PUBLIC WORKS DEPT (939)	0.00	\$	-	-
N4263	092157026	CASTELLANOS ANDY Y & OPHELIA J	6.00	\$	8,687.76	\$ 8,687.76
N4264	092154072	MELERO PEDRO & LUCILA	4.60	\$	6,660.62	\$ 6,660.62
N4265	092159016	TANNEHILL ROCKY D & JEAN S	0.70	\$	1,013.57	\$ 1,013.57
N4266	092321012	JIMENEZ RUBEN & ANGELINA	1.00	\$	1,447.96	\$ 1,447.96
N4267	092159015	TANNEHILL ROCKY D & JEAN S	0.70	\$	1,013.57	\$ 1,013.57
N4268	092159014	UGHOC JUSTIN & KELLY F	0.70	\$	1,013.57	\$ 1,013.57
N4269	092154039	HILLYER CARROLL L HEIRS OF	2.00	\$	2,895.92	\$ 2,895.92
N4270	092159013	SABBATINI LEROY A TRE ETAL	0.70	\$	1,013.57	\$ 1,013.57
N4271	092159012	CARTER CARRIE	0.70	\$	1,013.57	\$ 1,013.57
N4272	092159001	COMMON AREA OWNERS	0.00	\$	-	-
N4273	092159011	LEE JAE G	0.70	\$	1,013.57	\$ 1,013.57
N4274	092159010	MARTINEZ JOSE AF ETUX	0.70	\$	1,013.57	\$ 1,013.57
N4275	092159009	ULMER HAROLD L TRE ETAL	0.70	\$	1,013.57	\$ 1,013.57
N4276	092159008	VERBRYKE ERIC & SHANNON L	0.70	\$	1,013.57	\$ 1,013.57
N4277	092159007	FEDERAL NATIONAL MORTGAGE ASSOC	0.70	\$	1,013.57	\$ 1,013.57
N4278	092159006	VANDBORG MARK A & TERRI	0.70	\$	1,013.57	\$ 1,013.57
N4279	092154032	CARO JOHN C ETAL	6.90	\$	17,058.39	\$ 17,058.39
N4280	092159005	BENNETT-HEEB MARY TRE	0.70	\$	1,013.57	\$ 1,013.57
N4281	092154045	HASBUN SIHAM TRE ETAL	2.00	\$	2,895.92	\$ 2,895.92
N4282	092159004	ZAMORA RAMON & MARIA	0.70	\$	1,013.57	\$ 1,013.57
N4283	092159003	TANNEHILL ROCKY D & JEAN S	0.70	\$	1,013.57	\$ 1,013.57
N4284	092159002	ATHIE AUDREY M ETAL	0.70	\$	1,013.57	\$ 1,013.57
N4285	092154076	BOOL GERALD	2.30	\$	3,330.31	\$ 3,330.31
N4286	092154033	CURRENS EMA D TRE ETAL	2.00	\$	2,895.92	\$ 2,895.92
N4287	092154044	MAESTAS JUAN B JR & ARACELI R	2.00	\$	2,895.92	\$ 2,895.92
N4288	092154040	RIVERA WILFRED E & ANA C	2.00	\$	2,895.92	\$ 2,895.92
N4289	092154034	CHAVEZ MIGUEL TRE ETAL	6.40	\$	10,905.78	\$ 10,905.78
N4290	092154041	ROADY CHARLES D TRE ETAL	2.00	\$	2,895.92	\$ 2,895.92

**Assessment District No. 2012-1  
(Supplemental Water Project)  
Nipomo Community Services District  
ASSESSMENT ROLL  
ZONE A  
Nipomo Community Services District  
Printed on 5/2/2012**

ASSMNT NO	APN	PROPERTY OWNER	BU ASSIGN	PROPOSED ASSESSMENT AS			
				PRELIMINARILY APPROVED	FINAL ASSESSMENT AS CONFIRMED		
N4291	092154069	ARGUIJO FRANCISCO O & SAN J	2.00	\$	2,895.92	\$	2,895.92
N4292	092154068	ARGUIJO FRANCISCO O & SAN J	2.00	\$	2,895.92	\$	2,895.92
N4293	092463038	KINDERKNECHT I LAVAUN TRE ETAL	1.00	\$	1,447.96	\$	1,447.96
N4294	092158031	MOLINA CALISTRO JR & KAREN A	1.00	\$	1,447.96	\$	1,447.96
N4295	092153025	RIDGE JEANELLE L	2.00	\$	2,895.92	\$	2,895.92
N4296	092291050	AGIN NATHAN ETAL	1.00	\$	1,447.96	\$	1,447.96
N4297	092158033	NIPOMO BUSINESS CENTER LLC	0.00	\$	-	\$	-
N4298	092463036	CHAVEZ DIEGO ETAL	1.00	\$	1,447.96	\$	1,447.96
N4299	092463037	AVILA JOSE M & MARTHA R	1.00	\$	1,447.96	\$	1,447.96
N4300	092311002	BOSCH RAYMOND A	1.00	\$	1,447.96	\$	1,447.96
N4301	092158032	WILKINSON KEVIN & AIMEE	1.00	\$	1,447.96	\$	1,447.96
N4302	092156004	JONES LINDA M TRE ETAL	2.00	\$	2,895.92	\$	2,895.92
N4303	092158011	NIPOMO PARTNERS LLC A CA LLC	3.00	\$	4,343.88	\$	4,343.88
N4304	092463035	BROWN ROBERT A & MARJORIE	1.00	\$	1,447.96	\$	1,447.96
N4305	092311011	HA FRANCIS I & HEEJIN S	2.00	\$	2,895.92	\$	2,895.92
N4306	092463034	MALAZNIK BENJAMIN J & JUSTINE M	1.00	\$	1,447.96	\$	1,447.96
N4307	092156002	LANE JAY W & PAULA M	2.00	\$	2,895.92	\$	2,895.92
N4308	092153050	MURPHY TIM & KATHRYN H	2.30	\$	5,686.13	\$	5,686.13
N4309	092311008	COOK MICHAEL & LORAIN E	1.00	\$	2,472.23	\$	2,472.23
N4310	092463033	KANTRIM RONALD	1.00	\$	1,447.96	\$	1,447.96
N4311	092153026	KEARNEY WILLIAM T & LT	2.00	\$	2,895.92	\$	2,895.92
N4312	092158010	TURTLE TIRZO L	1.00	\$	1,447.96	\$	1,447.96
N4313	092158012	NIPOMO PARTNERS LLC A CA LLC	3.00	\$	4,343.88	\$	4,343.88
N4314	092311004	COOK MICHAEL & LORAIN E	2.00	\$	2,895.92	\$	2,895.92
N4315	092156017	GUTIERREZ RENE & MAURILIA	2.60	\$	3,764.70	\$	3,764.70
N4316	092311005	VAZQUEZ SALVADOR & ROSAANA	2.00	\$	4,944.46	\$	4,944.46
N4317	092158009	MALTBIE ROBERT M JR ETAL	1.00	\$	1,447.96	\$	1,447.96
N4318	092153016	DIMMITT ROBERT C TRE ETAL	6.90	\$	15,009.85	\$	15,009.85
N4319	092153022	WOLF LAWRENCE J& GAIL M	2.00	\$	2,895.92	\$	2,895.92
N4320	092153051	BARNETT JAMES I TRE ETAL	2.00	\$	2,895.92	\$	2,895.92
N4321	092311006	BENDIXEN JAMES L	2.00	\$	2,895.92	\$	2,895.92
N4322	092158013	NIPOMO PARTNERS LLC A CA LLC	3.00	\$	4,343.88	\$	4,343.88
N4323	092153033	NISLE GAELORD Y & LYNDA A	2.00	\$	2,895.92	\$	2,895.92
N4324	092156016	DE LOS SANTOS DAVID SR & MARTHA E	2.30	\$	3,330.31	\$	3,330.31
N4325	092158008	YRACHETA RUDY R	1.00	\$	1,447.96	\$	1,447.96
N4326	092156001	LANCASTER GREGORY P	2.00	\$	2,895.92	\$	2,895.92
N4327	092156007	WEATHERFORD JAMES E TRE ETAL	2.00	\$	2,895.92	\$	2,895.92
N4328	092153020	DOUGLAS JAMES JR TRE ETAL	2.00	\$	2,895.92	\$	2,895.92
N4329	092158007	EDWARDS RICHARD L TRE	1.00	\$	1,447.96	\$	1,447.96
N4330	092153034	SANTORO JACQUELINE R	2.00	\$	2,895.92	\$	2,895.92
N4331	092153030	COLES DONALD G & JOLINE D	2.30	\$	3,330.31	\$	3,330.31
N4332	092156015	UNDERWOOD DANE & DEANNA	2.00	\$	2,895.92	\$	2,895.92
N4333	092158014	NIPOMO PARTNERS LLC A CA LLC	3.00	\$	4,343.88	\$	4,343.88
N4334	092158006	GUERRA GAIL K	1.00	\$	1,447.96	\$	1,447.96
N4335	092153023	RAMOS ALFRED E & BETTY	2.00	\$	2,895.92	\$	2,895.92
N4336	092153046	COOPER JEFFREY D & LISA J	2.00	\$	2,895.92	\$	2,895.92
N4337	092153035	CAMPBELL KAREN J	2.00	\$	2,895.92	\$	2,895.92
N4338	092158005	WILLIAMS CLIFFORD L TRE ETAL	1.00	\$	1,447.96	\$	1,447.96
N4339	092153029	AYSON GEORGE W ETUX	2.00	\$	2,895.92	\$	2,895.92
N4340	092156014	SOUZA JEFFREY A TRE ETAL	2.00	\$	2,895.92	\$	2,895.92
N4341	092156010	LEWOTSKY FRANK TRE ETAL	2.00	\$	2,895.92	\$	2,895.92
N4342	092153021	NORTH RIDGE NEUROLOGICAL MED GRP PROFIT SHARG PL	2.00	\$	2,895.92	\$	2,895.92
N4343	092153041	CUTRONE GUY M	2.00	\$	2,895.92	\$	2,895.92
N4344	092158004	WINTERS JOHN E HEIRS OF ETUX	1.00	\$	1,447.96	\$	1,447.96
N4345	092153040	LEBLANC GLENN W & MC	2.00	\$	2,895.92	\$	2,895.92
N4346	092153036	NEWMAN AARON D	2.00	\$	2,895.92	\$	2,895.92
N4347	092153027	CARTER CAROL TRE	2.00	\$	2,895.92	\$	2,895.92
N4348	092156009	WADDELL GARY A & K AGT DVA	2.00	\$	2,895.92	\$	2,895.92
N4349	092361031	PETERSEN DAN & JACKIE	1.60	\$	2,316.74	\$	2,316.74
N4350	092158003	ANDRICH DONALD S TRE	1.00	\$	1,447.96	\$	1,447.96
N4351	092156013	WORMLEY CLARENCE	2.00	\$	2,895.92	\$	2,895.92
N4352	092361024	MCCUNE RICHARD & MARIANN	1.60	\$	2,316.74	\$	2,316.74
N4353	092153042	CANTELLAN ELIZABETH A	2.00	\$	2,895.92	\$	2,895.92
N4354	092153028	MUTSCH LARRY A & MN	2.00	\$	2,895.92	\$	2,895.92
N4355	092158002	BARNUM JAMES D	1.00	\$	1,447.96	\$	1,447.96

**Assessment District No. 2012-1  
(Supplemental Water Project)  
Nipomo Community Services District  
ASSESSMENT ROLL  
ZONE A  
Nipomo Community Services District  
Printed on 5/2/2012**

ASSMNT NO	APN	PROPERTY OWNER	BU ASSIGN	PROPOSED ASSESSMENT AS		FINAL
				PRELIMINARILY APPROVED	ASSESSMENT AS CONFIRMED	
N4356	092153039	BROWN CANDACE E TRE ETAL	2.00	\$	2,895.92	\$ 2,895.92
N4357	092361025	SCHULTZ JOSEPH	1.60	\$	2,316.74	\$ 2,316.74
N4358	092361026	MERRILL CRAIG A & LISA M	1.60	\$	2,316.74	\$ 2,316.74
N4359	092153011	EDWARDS RODNEY TRE ETAL	2.00	\$	2,895.92	\$ 2,895.92
N4360	092156012	ANDERSON THOMAS E & LORI M	2.00	\$	2,895.92	\$ 2,895.92
N4361	092158001	JEWELL JAMES C	1.00	\$	1,447.96	\$ 1,447.96
N4362	092153005	EDWARDS RODNEY TRE ETAL	1.00	\$	1,447.96	\$ 1,447.96
N4363	092361027	HOSKINS J KERRY & REBECCA K	1.60	\$	2,316.74	\$ 2,316.74
N4364	092153038	WILENIUS KIM & ANN	2.00	\$	2,895.92	\$ 2,895.92
N4365	092153043	BEHNKE MARK A ETAL	2.00	\$	2,895.92	\$ 2,895.92
N4366	092361028	BEAUDOIN RANDY K & CINDY D	1.60	\$	2,316.74	\$ 2,316.74
N4367	092154026	APPLE MANNETTA R TRE	20.70	\$	49,126.62	\$ 49,126.62
N4368	092361029	RIVERA FRANCISCO A & EDITH T	1.60	\$	2,316.74	\$ 2,316.74
N4369	092321026	PANKEY CHRISTY	1.60	\$	2,316.74	\$ 2,316.74
N4370	092153037	PETREE BILLY D	2.00	\$	2,895.92	\$ 2,895.92
N4371	092361032	BENNETT KENNETH J	1.60	\$	2,316.74	\$ 2,316.74
N4372	092361022	DODSON NANCY L	9.60	\$	89,000.28	\$ 23,733.41
N4373	092153044	JAKUBOWSKI ROSEANNA & ANTONY AJ	2.00	\$	2,895.92	\$ 2,895.92
N4374	092361034	KELLER GARRETT W & BRITNEY	1.60	\$	2,316.74	\$ 2,316.74
N4375	092321028	CARLON MAXIMO J & ROSEMARY	1.60	\$	2,316.74	\$ 2,316.74
N4376	092361036	KATZ RYAN M & JACQUELINE A	1.60	\$	2,316.74	\$ 2,316.74
N4377	092321025	DAY DONALD W TRE	3.00	\$	7,416.69	\$ 7,416.69
N4378	092361010	SLO COUNTY - PUBLIC WORKS DEPT (939)	0.00	\$	-	\$ -
N4379	092361035	CARON MITCH & DIANE	1.60	\$	7,416.69	\$ 3,955.57
N4380	092321027	CARLON MAXIMO J & ROSEMARY	1.00	\$	2,472.23	\$ 2,472.23
N4381	092153045	MITCHELL DAVID J TRE ETAL	2.00	\$	2,895.92	\$ 2,895.92
N4382	092321040	MORROW JAMES E & PENELOPE S	1.00	\$	1,447.96	\$ 1,447.96
N4383	092321033	DAY DONALD W TRE	1.00	\$	2,472.23	\$ 2,472.23
N4384	092361002	TOMLINSON JULIE K	1.60	\$	2,316.74	\$ 2,316.74
N4385	092351026	APPLE MANNETTA R TRE	9.60	\$	46,972.37	\$ 23,733.41
N4386	092361023	RAMIREZ JUAN L & NANCY L	2.00	\$	2,895.92	\$ 2,895.92
N4387	092321022	DIAZ MIGUEL & MARIA D	1.00	\$	2,472.23	\$ 2,472.23
N4388	092321039	STREATOR AARON ETAL	1.00	\$	1,447.96	\$ 1,447.96
N4389	092321035	BERRY DAVE	1.00	\$	2,472.23	\$ 2,472.23
N4390	092361019	STREIFF ERIC F & KIMBERLY C	1.60	\$	2,316.74	\$ 2,316.74
N4391	092321024	YBARRA JUANITA L TRE	1.00	\$	2,472.23	\$ 2,472.23
N4392	092321038	GONZALEZ ALBERT & ARACELI ETAL	1.00	\$	1,447.96	\$ 1,447.96
N4393	092361020	WATKINS JEFFREY & SARAH	1.60	\$	2,316.74	\$ 2,316.74
N4394	092361021	DODSON NANCY L	3.20	\$	12,361.15	\$ 7,911.14
N4395	092321029	YBARRA JUANITA L TRE	1.00	\$	2,472.23	\$ 2,472.23
N4396	092361016	SIDDIQI MUMTAZ & CARMEN L	1.60	\$	2,316.74	\$ 2,316.74
N4397	092351020	YUN DAVID I & KATE S	2.00	\$	2,895.92	\$ 2,895.92
N4398	092321034	DAY DONALD W TRE	3.00	\$	7,416.69	\$ 7,416.69
N4399	092321041	NEWDOLL BEULAH M TRE ETAL	1.60	\$	2,316.74	\$ 2,316.74
N4400	092321030	YBARRA GENOVEVA ETAL	1.00	\$	2,472.23	\$ 2,472.23
N4401	092351028	APPLE MANNETTA R TRE	1.60	\$	7,416.69	\$ 3,955.57
N4402	092321031	CASTILLO IRENE Y	1.00	\$	2,472.23	\$ 2,472.23
N4403	092321018	MALY LOREN P & KENDRA M	2.00	\$	2,895.92	\$ 2,895.92
N4404	092321043	CAMACHO RAYNALDO SR TRE ETAL	1.00	\$	1,447.96	\$ 1,447.96
N4405	092351027	APPLE MANNETTA R TRE	1.60	\$	7,416.69	\$ 3,955.57
N4406	092361015	HIZEY STEWARD A & KIMBERLY A	1.60	\$	2,316.74	\$ 2,316.74
N4407	092361018	DODSON VERNON L HEIRS OF	2.00	\$	2,895.92	\$ 2,895.92
N4408	092351035	MIRANDA PEDRO J JR & BRENDA J ETAL	5.00	\$	19,777.84	\$ 12,361.15
N4409	092321042	QUANDT ERNEST TRE ETAL	1.00	\$	1,447.96	\$ 1,447.96
N4410	092321032	YBARRA GENOVEVA ETAL	2.00	\$	7,416.69	\$ 4,944.46
N4411	092351032	IBARRA SALVADOR O & SOCORRO	1.60	\$	2,316.74	\$ 2,316.74
N4412	092361012	NILLO ALEX L TRE ETAL	3.00	\$	7,416.69	\$ 7,416.69
N4413	092361008	ULITSKY CAROLYN J ETAL	6.00	\$	14,833.38	\$ 14,833.38
N4414	092341042	FLORES ISAIAS TRE ETAL	1.60	\$	2,316.74	\$ 2,316.74
N4415	092321044	WALTERS RONALD E & LOU	1.00	\$	1,447.96	\$ 1,447.96
N4416	092321019	CLARK VICTORIA J ETAL	1.00	\$	1,447.96	\$ 1,447.96
N4417	092351033	FEDERAL NATIONAL MORTGAGE ASSOC	1.60	\$	2,316.74	\$ 2,316.74
N4418	092341043	BLEVINS LESLIE E & LINDA B	1.60	\$	2,316.74	\$ 2,316.74
N4419	092321045	CAUGHELL HAROLD G & SANDRA R	1.00	\$	1,447.96	\$ 1,447.96
N4420	092351019	KOCH LISA D ETAL	6.00	\$	24,722.30	\$ 14,833.38

**Assessment District No. 2012-1  
(Supplemental Water Project)  
Nipomo Community Services District  
ASSESSMENT ROLL  
ZONE A  
Nipomo Community Services District  
Printed on 5/2/2012**

ASSMNT NO	APN	PROPERTY OWNER	BU ASSIGN	PROPOSED	
				ASSESSMENT AS PRELIMINARILY APPROVED	FINAL ASSESSMENT AS CONFIRMED
N4421	092361014	VELASCO FELISA P TRE	1.00	\$ 1,447.96	\$ 1,447.96
N4422	092351002	AGUILAR ELVIRA	2.00	\$ 2,895.92	\$ 2,895.92
N4423	092341044	CAIRNS PETER T & PATRICIA K	1.60	\$ 2,316.74	\$ 2,316.74
N4424	092321046	CALLAGHAN MICHAEL R & CHRISTINA E	1.00	\$ 1,447.96	\$ 1,447.96
N4425	092321010	SEIM AARON & CARIE	2.00	\$ 2,895.92	\$ 2,895.92
N4426	092341045	CABALES DANIEL P & CYNTHIA S	1.60	\$ 2,316.74	\$ 2,316.74
N4427	092361013	NILLO ALEX L TRE ETAL	1.00	\$ 1,447.96	\$ 1,447.96
N4428	092351030	MARQUEZ ALBERTO ETUX ETAL	1.60	\$ 2,316.74	\$ 2,316.74
N4429	092351034	MIRANDA JACOB F TRE ETAL	2.00	\$ 2,895.92	\$ 2,895.92
N4430	092341046	MILLHORN DOUGLAS W & LISA Z	1.60	\$ 2,316.74	\$ 2,316.74
N4431	092341051	JOSEPH DOUGLAS L & CATHY L	1.60	\$ 2,316.74	\$ 2,316.74
N4432	092351031	ULARTE MARIO P & CHERYL D	1.00	\$ 1,447.96	\$ 1,447.96
N4433	092341015	WATSON RAYMOND S & DEBORAH C	1.60	\$ 2,316.74	\$ 2,316.74
N4434	092341050	WAUGH DONALD A & SHERRY L	1.60	\$ 2,316.74	\$ 2,316.74
N4435	092154043	CAMBA TEDDY O & CLAVERIA B	2.00	\$ 2,895.92	\$ 2,895.92
N4436	092351029	BENNETT HEATHER	1.00	\$ 1,447.96	\$ 1,447.96
N4437	092351017	KELLEY JOSEPH FM TRE ETAL	1.60	\$ 2,316.74	\$ 2,316.74
N4438	092341016	STACKHOUSE STEVEN M & MARY P	1.60	\$ 2,316.74	\$ 2,316.74
N4439	092351004	MANRIQUEZ ARMANDO & LYDIA	1.60	\$ 2,316.74	\$ 2,316.74
N4440	092341049	JOHNSTON LINEA L TRE ETAL	1.60	\$ 2,316.74	\$ 2,316.74
N4441	092351018	HERNANDEZ ROBERT A JR	1.60	\$ 7,416.69	\$ 3,955.57
N4442	092341017	SCHINDLER KEITH W ETAL	1.60	\$ 2,316.74	\$ 2,316.74
N4443	092341048	MAAS KENNETH TRE ETAL	1.60	\$ 2,316.74	\$ 2,316.74
N4444	092158015	NIPOMO PARTNERS LLC A CA LLC	3.00	\$ 4,343.88	\$ 4,343.88
N4445	092152030	NIPOMO COMMUNITY SERVICES DISTRICT	4.00	\$ 5,791.84	\$ 5,791.84
N4446	092154042	TINOCO GRACIA	2.00	\$ 2,895.92	\$ 2,895.92
N4447	092154073	ARGUIJO S JR & R	2.00	\$ 2,895.92	\$ 2,895.92
N4448	092154074	VARGAS LEONEL A & RAMONA	2.30	\$ 5,686.13	\$ 5,686.13
N4449	092154075	ARGUIJO FRANCISCO & SAN J	6.90	\$ 17,058.39	\$ 17,058.39
N4450	092152036	CRIST KEITH D & COREEN M	2.00	\$ 2,895.92	\$ 2,895.92
N4451	092152037	MUSALO RALPH TRE ETAL	2.00	\$ 2,895.92	\$ 2,895.92
N4452	092341018	BERTRAND WILLIAM & ANGELA M	1.60	\$ 2,316.74	\$ 2,316.74
N4453	092341047	CERONIO ABRAHAM B & LYNETTE M	1.60	\$ 2,316.74	\$ 2,316.74
N4454	092351007	PERKINS JEREMY W TRE ETAL	2.00	\$ 2,895.92	\$ 2,895.92
N4455	092351010	CASTELLANOS RAQUEL F TRE	1.00	\$ 1,447.96	\$ 1,447.96
N4456	092341019	MAYFIELD LOWELL R & CAROL N ETAL	1.60	\$ 2,316.74	\$ 2,316.74
N4457	092341036	COME NORMAN G & KATHERINE R	1.60	\$ 2,316.74	\$ 2,316.74
N4458	092351011	FREGOSO HERIBERTO & TERESA	1.00	\$ 1,447.96	\$ 1,447.96
N4459	092341020	BAUTISTA ANDRES ETUX	1.60	\$ 2,316.74	\$ 2,316.74
N4460	092341035	JAUREGUI CHRISTIAN D & MARTHA C	1.60	\$ 2,316.74	\$ 2,316.74
N4461	092331011	OLIO JOHN A TRE ETAL	8.00	\$ 89,423.97	\$ 17,422.02
N4462	092351016	RUBIN BILL & CAROLYN L	1.00	\$ 1,447.96	\$ 1,447.96
N4463	092341021	MADDEN WAYNE D TRE ETAL	1.60	\$ 2,316.74	\$ 2,316.74
N4464	092341034	SPRAGUE JIMMY E & DEBORAH L	1.60	\$ 2,316.74	\$ 2,316.74
N4465	092351015	CUEVA ROSA L	1.00	\$ 1,447.96	\$ 1,447.96
N4466	092341022	MCCAMPBELL BARRY K ETAL	1.60	\$ 2,316.74	\$ 2,316.74
N4467	092341033	SOUZA MARK & SANDRA S	1.60	\$ 2,316.74	\$ 2,316.74
N4468	092341023	FOOTE DUANE A TRE ETAL	1.60	\$ 2,316.74	\$ 2,316.74
N4469	092341032	COOL JEFFREY B & TUESDAY	1.60	\$ 2,316.74	\$ 2,316.74
N4470	092341024	CORIA GERARDO V & ELVIA O	1.60	\$ 2,316.74	\$ 2,316.74
N4471	092331032	LLINAS MIGUEL R TRE ETAL	1.60	\$ 2,316.74	\$ 2,316.74
N4472	092152033	ESCOBAR JOE TRE	4.60	\$ 9,323.72	\$ 9,323.72
N4473	092341031	CHAMBERS TOM ETAL	1.60	\$ 2,316.74	\$ 2,316.74
N4474	092341025	STOCK CHARLES H	1.60	\$ 2,316.74	\$ 2,316.74
N4475	092331031	SETENCICH LYLE & KATHY	1.60	\$ 2,316.74	\$ 2,316.74
N4476	092341030	VENANCIO DAVID M & KIMBERLY A	1.60	\$ 2,316.74	\$ 2,316.74
N4477	092341028	CLARKE TROY L & KARYN E	1.00	\$ 1,447.96	\$ 1,447.96
N4478	092331030	SOTO LIDYA ETAL	1.60	\$ 2,316.74	\$ 2,316.74
N4479	092341029	LEYVA VINCENT & SANDRA A	1.60	\$ 2,316.74	\$ 2,316.74
N4480	092341027	PRICE JOHN L & SUSANNA N	1.00	\$ 1,447.96	\$ 1,447.96
N4481	092331029	LEWIS MICHAEL J TRE ETAL	1.60	\$ 2,316.74	\$ 2,316.74
N4482	092341026	KADO LEONARD R & LINDA R	1.00	\$ 1,447.96	\$ 1,447.96
N4483	092341007	LINDBERGH JASON	1.00	\$ 1,447.96	\$ 1,447.96
N4484	092152035	LOPEZ DANIEL C & CAROL	2.00	\$ 2,895.92	\$ 2,895.92
N4485	092331028	PANZARDI DENNIS & AMY	1.60	\$ 2,316.74	\$ 2,316.74

**Assessment District No. 2012-1  
(Supplemental Water Project)  
Nipomo Community Services District  
ASSESSMENT ROLL  
ZONE A  
Nipomo Community Services District  
Printed on 5/2/2012**

ASSMNT NO	APN	PROPERTY OWNER	BU ASSIGN	PROPOSED ASSESSMENT AS		FINAL
				PRELIMINARILY APPROVED	ASSESSMENT AS CONFIRMED	
N4486	092341005	CAMBA TEDDY O & CLAVERIA B	1.00	\$	1,447.96	\$ 1,447.96
N4487	092331017	DEUTSCHE BANK NATIONAL TRUST CO TRE ETAL	1.60	\$	2,316.74	\$ 2,316.74
N4488	092341009	DOMINGO LUCIA C ETAL	1.00	\$	1,447.96	\$ 1,447.96
N4489	092331002	HUNT AMPARO P	1.60	\$	2,316.74	\$ 2,316.74
N4490	092331026	GARCIA HECTOR A & ODILIA J	1.60	\$	2,316.74	\$ 2,316.74
N4491	092331003	GENTRY LHEA M ETAL	1.60	\$	2,316.74	\$ 2,316.74
N4492	092152038	ARREGUIN EVARISTO & SANDRA I	2.00	\$	2,895.92	\$ 2,895.92
N4493	092331025	DJS PLUMBING INC A CA CORP	1.00	\$	1,447.96	\$ 1,447.96
N4494	092331033	MITCHELL GARY L & CAROL E	1.60	\$	2,316.74	\$ 2,316.74
N4495	092331024	GENTRY LHEA M ETAL	1.00	\$	2,472.23	\$ 2,472.23
N4496	092331034	SOLIS ARMANDO & JACKIE	1.60	\$	2,316.74	\$ 2,316.74
N4497	092331019	GENTRY LHEA M ETAL	1.00	\$	1,447.96	\$ 1,447.96
N4498	092331023	THOMAS JOSEPH D & KATHY S	1.60	\$	2,316.74	\$ 2,316.74
N4499	092331020	STAMEY LISA A TRE	1.60	\$	2,316.74	\$ 2,316.74
N4500	092331009	JAIME PETE H HEIRS OF ETUX	1.60	\$	2,316.74	\$ 2,316.74
N4501	092331038	RODRIQUEZ RICARDO ETAL	1.60	\$	2,316.74	\$ 2,316.74
N4502	090271025	NIPOMO COMMUNITY SERVICES DISTRICT	1.00	\$	1,447.96	\$ 1,447.96
N4503	090271026	NIPOMO COMMUNITY SERVICES DISTRICT	1.00	\$	1,447.96	\$ 1,447.96
N4504	090303005	MARIA VISTA ESTATES A GEN PTP	0.00	\$	-	\$ -
N4505	090303002	NIPOMO REAL ESTATE GROUP LLC A CA LLC ETAL	0.00	\$	-	\$ -
N4506	090303003	NIPOMO REAL ESTATE GROUP LLC A CA LLC ETAL	0.00	\$	-	\$ -
N4507	090304001	NIPOMO REAL ESTATE GROUP LLC A CA LLC ETAL	1.00	\$	1,447.96	\$ 1,447.96
N4508	090304002	NIPOMO REAL ESTATE GROUP LLC A CA LLC ETAL	1.00	\$	1,447.96	\$ 1,447.96
N4509	090304003	NIPOMO REAL ESTATE GROUP LLC A CA LLC ETAL	1.00	\$	1,447.96	\$ 1,447.96
N4510	090304008	NIPOMO REAL ESTATE GROUP LLC A CA LLC ETAL	1.00	\$	1,447.96	\$ 1,447.96
N4511	090305001	NIPOMO REAL ESTATE GROUP LLC A CA LLC ETAL	1.00	\$	1,447.96	\$ 1,447.96
N4512	090305002	POLLINA JAMES A ETAL	1.00	\$	1,447.96	\$ 1,447.96
N4513	090304007	NIPOMO REAL ESTATE GROUP LLC A CA LLC ETAL	1.00	\$	1,447.96	\$ 1,447.96
N4514	090305003	NIPOMO REAL ESTATE GROUP LLC A CA LLC ETAL	1.00	\$	1,447.96	\$ 1,447.96
N4515	090305013	NIPOMO REAL ESTATE GROUP LLC A CA LLC ETAL	1.00	\$	1,447.96	\$ 1,447.96
N4516	090304006	NIPOMO REAL ESTATE GROUP LLC A CA LLC ETAL	1.00	\$	1,447.96	\$ 1,447.96
N4517	090305004	NIPOMO REAL ESTATE GROUP LLC A CA LLC ETAL	1.00	\$	1,447.96	\$ 1,447.96
N4518	090303001	MARIA VISTA ESTATES A GEN PTP	0.00	\$	-	\$ -
N4519	090305005	NIPOMO REAL ESTATE GROUP LLC A CA LLC ETAL	1.00	\$	1,447.96	\$ 1,447.96
N4520	090305014	NIPOMO REAL ESTATE GROUP LLC A CA LLC ETAL	1.00	\$	1,447.96	\$ 1,447.96
N4521	090304005	NIPOMO REAL ESTATE GROUP LLC A CA LLC ETAL	1.00	\$	1,447.96	\$ 1,447.96
N4522	090303004	NIPOMO REAL ESTATE GROUP LLC A CA LLC ETAL	0.00	\$	-	\$ -
N4523	090305006	NIPOMO REAL ESTATE GROUP LLC A CA LLC ETAL	1.00	\$	1,447.96	\$ 1,447.96
N4524	090305015	NIPOMO REAL ESTATE GROUP LLC A CA LLC ETAL	1.00	\$	1,447.96	\$ 1,447.96
N4525	090304004	NIPOMO REAL ESTATE GROUP LLC A CA LLC ETAL	1.00	\$	1,447.96	\$ 1,447.96
N4526	090305007	NIPOMO REAL ESTATE GROUP LLC A CA LLC ETAL	1.00	\$	1,447.96	\$ 1,447.96
N4527	090305008	NIPOMO REAL ESTATE GROUP LLC A CA LLC ETAL	1.00	\$	1,447.96	\$ 1,447.96
N4528	090305020	NIPOMO REAL ESTATE GROUP LLC A CA LLC ETAL	1.83	\$	2,649.77	\$ 2,649.77
N4529	090306026	NIPOMO REAL ESTATE GROUP LLC A CA LLC ETAL	1.00	\$	2,472.23	\$ 2,472.23
N4530	090306002	NIPOMO REAL ESTATE GROUP LLC A CA LLC ETAL	1.60	\$	3,955.57	\$ 3,955.57
N4531	090305009	NIPOMO REAL ESTATE GROUP LLC A CA LLC ETAL	1.00	\$	1,447.96	\$ 1,447.96
N4532	090305016	NIPOMO REAL ESTATE GROUP LLC A CA LLC ETAL	1.00	\$	1,447.96	\$ 1,447.96
N4533	090305019	NIPOMO REAL ESTATE GROUP LLC A CA LLC ETAL	1.60	\$	2,316.74	\$ 2,316.74
N4534	090306025	NIPOMO REAL ESTATE GROUP LLC A CA LLC ETAL	1.00	\$	2,472.23	\$ 2,472.23
N4535	090303006	MARIA VISTA ESTATES A GEN PTP	0.00	\$	-	\$ -
N4536	090305010	NIPOMO REAL ESTATE GROUP LLC A CA LLC ETAL	1.00	\$	1,447.96	\$ 1,447.96
N4537	090306003	NIPOMO REAL ESTATE GROUP LLC A CA LLC ETAL	1.60	\$	3,955.57	\$ 3,955.57
N4538	090305017	NIPOMO REAL ESTATE GROUP LLC A CA LLC ETAL	1.00	\$	1,447.96	\$ 1,447.96
N4539	090305041	NIPOMO REAL ESTATE GROUP LLC A CA LLC ETAL	1.00	\$	2,472.23	\$ 2,472.23
N4540	090306024	NIPOMO REAL ESTATE GROUP LLC A CA LLC ETAL	1.60	\$	3,955.57	\$ 3,955.57
N4541	090305011	RES-CA MV ESTATES LLC A FL LLC	1.00	\$	1,447.96	\$ 1,447.96
N4542	090305040	RES-CA MV ESTATES LLC A FL LLC	1.00	\$	1,447.96	\$ 1,447.96
N4543	090305018	NIPOMO REAL ESTATE GROUP LLC A CA LLC ETAL	1.00	\$	1,447.96	\$ 1,447.96
N4544	090305039	RES-CA MV ESTATES LLC A FL LLC	1.00	\$	1,447.96	\$ 1,447.96
N4545	090305038	RES-CA MV ESTATES LLC A FL LLC	1.00	\$	1,447.96	\$ 1,447.96
N4546	090305021	RES-CA MV ESTATES LLC A FL LLC	1.00	\$	1,447.96	\$ 1,447.96
N4547	090306004	NIPOMO REAL ESTATE GROUP LLC A CA LLC ETAL	1.60	\$	3,955.57	\$ 3,955.57
N4548	090306023	NIPOMO REAL ESTATE GROUP LLC A CA LLC ETAL	1.60	\$	3,955.57	\$ 3,955.57
N4549	090305037	RES-CA MV ESTATES LLC A FL LLC	1.00	\$	1,447.96	\$ 1,447.96
N4550	090305036	RES-CA MV ESTATES LLC A FL LLC	1.00	\$	1,447.96	\$ 1,447.96

**Assessment District No. 2012-1  
(Supplemental Water Project)  
Nipomo Community Services District  
ASSESSMENT ROLL  
ZONE A  
Nipomo Community Services District  
Printed on 5/2/2012**

ASSMNT NO	APN	PROPERTY OWNER	BU ASSIGN	PROPOSED ASSESSMENT AS		
				PRELIMINARILY APPROVED	FINAL ASSESSMENT AS CONFIRMED	
N4551	090305035	RES-CA MV ESTATES LLC A FL LLC	1.00	\$	1,447.96	\$ 1,447.96
N4552	090305022	RES-CA MV ESTATES LLC A FL LLC	1.60	\$	2,316.74	\$ 2,316.74
N4553	090305012	RES-CA MV ESTATES LLC A FL LLC	1.00	\$	1,447.96	\$ 1,447.96
N4554	090306005	NIPOMO REAL ESTATE GROUP LLC A CA LLC ETAL	1.60	\$	3,955.57	\$ 3,955.57
N4555	090305034	RES-CA MV ESTATES LLC A FL LLC	1.00	\$	1,447.96	\$ 1,447.96
N4556	090306022	NIPOMO REAL ESTATE GROUP LLC A CA LLC ETAL	1.00	\$	2,472.23	\$ 2,472.23
N4557	090306028	MARIA VISTA ESTATES A GEN PTP	4.63	\$	6,704.05	\$ 6,704.05
N4558	090306027	MARIA VISTA ESTATES A GEN PTP	0.00	\$	-	\$ -
N4559	090305023	RES-CA MV ESTATES LLC A FL LLC	1.00	\$	1,447.96	\$ 1,447.96
N4560	090305024	RES-CA MV ESTATES LLC A FL LLC	1.00	\$	1,447.96	\$ 1,447.96
N4561	090305025	RES-CA MV ESTATES LLC A FL LLC	1.00	\$	1,447.96	\$ 1,447.96
N4562	090306006	NIPOMO REAL ESTATE GROUP LLC A CA LLC ETAL	1.60	\$	3,955.57	\$ 3,955.57
N4563	090305026	RES-CA MV ESTATES LLC A FL LLC	1.00	\$	1,447.96	\$ 1,447.96
N4564	090306021	NIPOMO REAL ESTATE GROUP LLC A CA LLC ETAL	1.00	\$	2,472.23	\$ 2,472.23
N4565	090305027	NIPOMO REAL ESTATE GROUP LLC A CA LLC ETAL	1.00	\$	2,472.23	\$ 2,472.23
N4566	090305028	NIPOMO REAL ESTATE GROUP LLC A CA LLC ETAL	1.00	\$	2,472.23	\$ 2,472.23
N4567	090305029	NIPOMO REAL ESTATE GROUP LLC A CA LLC ETAL	1.00	\$	2,472.23	\$ 2,472.23
N4568	090305030	NIPOMO REAL ESTATE GROUP LLC A CA LLC ETAL	1.00	\$	2,472.23	\$ 2,472.23
N4569	090306007	NIPOMO REAL ESTATE GROUP LLC A CA LLC ETAL	1.60	\$	3,955.57	\$ 3,955.57
N4570	090306001	NIPOMO REAL ESTATE GROUP LLC A CA LLC ETAL	0.00	\$	-	\$ -
N4571	090306020	NIPOMO REAL ESTATE GROUP LLC A CA LLC ETAL	1.00	\$	2,472.23	\$ 2,472.23
N4572	090305031	NIPOMO REAL ESTATE GROUP LLC A CA LLC ETAL	1.00	\$	2,472.23	\$ 2,472.23
N4573	090305032	NIPOMO REAL ESTATE GROUP LLC A CA LLC ETAL	1.00	\$	2,472.23	\$ 2,472.23
N4574	090305033	NIPOMO REAL ESTATE GROUP LLC A CA LLC ETAL	1.60	\$	3,955.57	\$ 3,955.57
N4575	090306019	NIPOMO REAL ESTATE GROUP LLC A CA LLC ETAL	1.00	\$	2,472.23	\$ 2,472.23
N4576	090306008	NIPOMO REAL ESTATE GROUP LLC A CA LLC ETAL	1.60	\$	3,955.57	\$ 3,955.57
N4577	090306018	NIPOMO REAL ESTATE GROUP LLC A CA LLC ETAL	1.00	\$	2,472.23	\$ 2,472.23
N4578	090306009	NIPOMO REAL ESTATE GROUP LLC A CA LLC ETAL	1.60	\$	3,955.57	\$ 3,955.57
N4579	090307001	NIPOMO REAL ESTATE GROUP LLC A CA LLC ETAL	0.00	\$	-	\$ -
N4580	090306017	NIPOMO REAL ESTATE GROUP LLC A CA LLC ETAL	1.00	\$	2,472.23	\$ 2,472.23
N4581	090306010	NIPOMO REAL ESTATE GROUP LLC A CA LLC ETAL	1.60	\$	3,955.57	\$ 3,955.57
N4582	090306011	NIPOMO REAL ESTATE GROUP LLC A CA LLC ETAL	1.60	\$	3,955.57	\$ 3,955.57
N4583	090306016	NIPOMO REAL ESTATE GROUP LLC A CA LLC ETAL	1.60	\$	3,955.57	\$ 3,955.57
N4584	090306015	NIPOMO REAL ESTATE GROUP LLC A CA LLC ETAL	1.60	\$	3,955.57	\$ 3,955.57
N4585	090306014	NIPOMO REAL ESTATE GROUP LLC A CA LLC ETAL	1.60	\$	3,955.57	\$ 3,955.57
N4586	090307002	NIPOMO REAL ESTATE GROUP LLC A CA LLC ETAL	1.60	\$	3,955.57	\$ 3,955.57
N4587	090306012	NIPOMO REAL ESTATE GROUP LLC A CA LLC ETAL	1.60	\$	3,955.57	\$ 3,955.57
N4588	090306013	NIPOMO REAL ESTATE GROUP LLC A CA LLC ETAL	1.60	\$	3,955.57	\$ 3,955.57
N4589	090307006	NIPOMO REAL ESTATE GROUP LLC A CA LLC ETAL	1.60	\$	3,955.57	\$ 3,955.57
N4590	090307003	NIPOMO REAL ESTATE GROUP LLC A CA LLC ETAL	1.60	\$	3,955.57	\$ 3,955.57
N4591	090307005	NIPOMO REAL ESTATE GROUP LLC A CA LLC ETAL	2.00	\$	4,944.46	\$ 4,944.46
N4592	090307007	NIPOMO REAL ESTATE GROUP LLC A CA LLC ETAL	0.00	\$	-	\$ -
N4593	090307004	NIPOMO REAL ESTATE GROUP LLC A CA LLC ETAL	2.00	\$	4,944.46	\$ 4,944.46
<b>TOTAL PARCEL COUNT:</b>	<b>4593</b>		<b>7742.20</b>	<b>\$</b>	<b>13,186,314.00</b>	<b>\$ 13,134,835.36</b>
DISTRICT CONTRIBUTION:						\$ 51,478.64
<b>TOTAL:</b>						<b>\$ 13,186,314.00</b>

THIS PAGE INTENTIONALLY LEFT BLANK



# Assessment District No. 2012-1 (Supplemental Water Project)

Nipomo Community Services District  
State of California



Part VI

Assessment Roll

For  
Zone B

(Golden State Water Company)

March 14, 2012

Amended May , 2012



CIVIL ENGINEERING  
CONSTRUCTION MANAGEMENT  
LANDSCAPE ARCHITECTURE  
MECHANICAL ENGINEERING  
PLANNING  
PUBLIC WORKS ADMINISTRATION  
SURVEYING/GIS SOLUTIONS  
WATER RESOURCES  
WALLACE SWANSON INTERNATIONAL  
612 CLARION COURT  
SAN LUIS OBISPO, CA 93401  
T 805 544-4011 F 805 544-4294  
www.wallacegroup.us

WALLACE GROUP

THIS PAGE INTENTIONALLY LEFT BLANK

**Assessment District No. 2012-1  
(Supplemental Water Project)  
Nipomo Community Services District  
ASSESSMENT ROLL  
ZONE B  
Golden State Water Company  
Printed on 5/2/2012**

ASSMNT NO	APN	PROPERTY OWNER	BU ASSIGN	PROPOSED ASSESSMENT AS			
				PRELIMINARILY APPROVED	FINAL ASSESSMENT AS CONFIRMED		
G0001	092124035	DILLEY TIMOTHY C & DOROTHY M	2.00	\$	1,595.18	\$	1,564.26
G0002	092124036	MILLS DELBERT & FLORENCE	2.30	\$	1,834.46	\$	1,798.90
G0003	092124037	KERBY ELIZABETH M TRE ETAL	2.00	\$	1,595.18	\$	1,564.26
G0004	092124038	WALLS HARRY F & JACQUELINE S	2.30	\$	1,834.46	\$	1,798.90
G0005	092124010	RACHO RICHARD TRE ETAL	2.30	\$	1,834.46	\$	1,798.90
G0006	092124014	LUTHY RON M TRE ETAL	2.00	\$	1,595.18	\$	1,564.26
G0007	092124015	FRIEDRICH GREGORY A TRE ETAL	2.00	\$	1,595.18	\$	1,564.26
G0008	092124011	STEWART LUCIOUS R & CM	2.00	\$	1,595.18	\$	1,564.26
G0009	092124016	NORSTAD BOBBIE A TRE	2.00	\$	1,595.18	\$	1,564.26
G0010	092124017	KLINICKE LOUIS V TRE ETAL	2.00	\$	1,595.18	\$	1,564.26
G0011	092124018	BAINBRIDGE MICHAEL S & CH	2.00	\$	1,595.18	\$	1,564.26
G0012	092124032	VENPAC INC A CA CORP	2.00	\$	1,595.18	\$	1,564.26
G0013	092124019	ASHCRAFT JAMES M TRE ETAL	2.00	\$	1,595.18	\$	1,564.26
G0014	092124031	CARR JIM D & MARTHA A	2.00	\$	1,595.18	\$	1,564.26
G0015	092124020	DAMRON ALICE I	2.30	\$	1,834.46	\$	1,798.90
G0016	092124030	CHAVARRIA TOMAS TRE ETAL	2.00	\$	1,595.18	\$	1,564.26
G0017	092124021	AGUILAR STEVEN & IDA M	2.00	\$	1,595.18	\$	1,564.26
G0018	092124029	SMILLIE WILLIAM A & JULIA L	2.00	\$	1,595.18	\$	1,564.26
G0019	091312009	HARRINGTON JAMES D & CAROL A	2.00	\$	1,595.18	\$	1,564.26
G0020	092124028	MASSEY ROGER L TRE ETAL	2.00	\$	1,595.18	\$	1,564.26
G0021	091312011	GRAHAM KIMBERLY A	2.00	\$	1,595.18	\$	1,564.26
G0022	091312010	HOFFMAN EDWIN E JR TRE ETAL	2.00	\$	1,595.18	\$	1,564.26
G0023	092124001	BYRNE ROBERT A & MARY E	2.00	\$	1,595.18	\$	1,564.26
G0024	092124027	HARDY JACK E JR	2.00	\$	1,595.18	\$	1,564.26
G0025	092124002	CORMANY BURT M TRE ETAL	2.00	\$	1,595.18	\$	1,564.26
G0026	092124026	ROLLINS JANET L TRE	2.00	\$	1,595.18	\$	1,564.26
G0027	092124003	CORMANY BURT M TRE ETAL	2.00	\$	1,595.18	\$	1,564.26
G0028	092124025	FAOUR EDMON G & NAHLEH Z	2.00	\$	1,595.18	\$	1,564.26
G0029	092124004	CORMANY BURT M TRE ETAL	2.00	\$	1,595.18	\$	1,564.26
G0030	091312008	LAURINGSON INGMAR D & SALLY	2.00	\$	1,595.18	\$	1,564.26
G0031	092561037	GRAY RUTH E ETCON	2.00	\$	1,595.18	\$	1,564.26
G0032	092124005	SPEER PAUL M & CATHY A	2.00	\$	1,595.18	\$	1,564.26
G0033	091312007	ANTONIO MAXIMINO & CIRENIA	2.00	\$	1,595.18	\$	1,564.26
G0034	092124006	CORMANY KIRK F & CANDACE	2.00	\$	1,595.18	\$	1,564.26
G0035	092561036	MORIN PAUL E & SARA V	2.00	\$	1,595.18	\$	1,564.26
G0036	092561008	CRANDALL JOHN T TRE ETAL	2.00	\$	1,595.18	\$	1,564.26
G0037	092124007	JACKSON JUNIOR L	2.00	\$	1,595.18	\$	1,564.26
G0038	092561007	CRAMOLINI DIXIE A HEIRS OF	2.00	\$	1,595.18	\$	1,564.26
G0039	091312006	MERCIER FRANCIS J & CONSTANCE J	2.00	\$	1,595.18	\$	1,564.26
G0040	092124008	MULLER JAMES E & EDITH F	2.00	\$	1,595.18	\$	1,564.26
G0041	092561035	WESCH DEE L & JANETTE M REVOCABLE LIVING TRUST	0.00	\$	-	\$	-
G0042	092561009	MCCLURE GEORGE E & CATHE L	2.00	\$	1,595.18	\$	1,564.26
G0043	092561006	TUCKER MAX H & ALLISON L	2.00	\$	1,595.18	\$	1,564.26
G0044	092124009	NUNEZ EDUARDO A	2.00	\$	1,595.18	\$	1,564.26
G0045	091312005	AURORA LOAN SERVICES LLC	2.30	\$	1,834.46	\$	1,798.90
G0046	092561005	KLEIN HENRI TRE ETAL	2.00	\$	1,595.18	\$	1,564.26
G0047	092561034	CALIFORNIA CITIES WATER CO	0.00	\$	-	\$	-
G0048	092561010	EVANS DWIGHT M TRE ETAL	2.00	\$	1,595.18	\$	1,564.26
G0049	092561003	KLEVE GREGORY W & JENNIFER R	2.00	\$	1,595.18	\$	1,564.26
G0050	091312004	EHLERS RAYMOND F & CAROL A	2.00	\$	1,595.18	\$	1,564.26
G0051	092561002	MCCLUNG LEE A & DAVID C	2.00	\$	1,595.18	\$	1,564.26
G0052	092561011	CAMPBELL BRUCE H & VA	2.00	\$	1,595.18	\$	1,564.26
G0053	092561004	CHAVARRIA ARTHUR L HEIRS OF ETAL	2.00	\$	1,595.18	\$	1,564.26
G0054	092561033	NATIONS ROBERT D TRE ETAL	2.00	\$	1,595.18	\$	1,564.26
G0055	092561001	RODRIGUEZ REFUJIO & NELDA O	2.00	\$	1,595.18	\$	1,564.26
G0056	091312003	HAYNES JOSEPH M & CAROL E	2.00	\$	1,595.18	\$	1,564.26
G0057	092561012	SUMRALL GARLAND P JR TRE ETAL	2.00	\$	1,595.18	\$	1,564.26
G0058	092561028	ENYART LAWRENCE E	2.00	\$	1,595.18	\$	1,564.26
G0059	092561029	BARNICK MARK D & TERESA	2.00	\$	1,595.18	\$	1,564.26
G0060	091312002	GOSHAY PAUL M TRE ETAL	2.30	\$	1,834.46	\$	1,798.90
G0061	092561030	SILVA DAVID E & JULIE A	2.00	\$	1,595.18	\$	1,564.26
G0062	092561013	NEWMAN TERRY K & DONNA M	2.00	\$	1,595.18	\$	1,564.26
G0063	092561038	CURTIS MICHAEL G & LORRIE D	2.00	\$	1,595.18	\$	1,564.26
G0064	092561031	ROGERS DAVID	2.00	\$	1,595.18	\$	1,564.26

**Assessment District No. 2012-1**  
**(Supplemental Water Project)**  
**Nipomo Community Services District**  
**ASSESSMENT ROLL**  
**ZONE B**  
**Golden State Water Company**  
Printed on 5/2/2012

ASSMNT NO	APN	PROPERTY OWNER	BU ASSIGN	PROPOSED ASSESSMENT AS	
				PRELIMINARILY APPROVED	FINAL ASSESSMENT AS CONFIRMED
G0065	092561014	BACHTEL DONALD & COLLETTE	2.00	\$ 1,595.18	\$ 1,564.26
G0066	092561032	GEORGE CLYDE L & LOUISE AL	2.00	\$ 1,595.18	\$ 1,564.26
G0067	092561015	DEAL DEBORAH L	2.00	\$ 1,595.18	\$ 1,564.26
G0068	091312001	ZOLD BELA & MARTA	2.00	\$ 1,595.18	\$ 1,564.26
G0069	092124012	PALMER FRANK & JEANNINE	2.00	\$ 1,595.18	\$ 1,564.26
G0070	092124013	DALE MARCIA J TRE	2.00	\$ 1,595.18	\$ 1,564.26
G0071	092122050	NORMANLY JOHN J TRE ETAL	2.00	\$ 1,595.18	\$ 1,564.26
G0072	092122051	HEPP NANCY R TRE ETAL	2.00	\$ 1,595.18	\$ 1,564.26
G0073	092122052	HINSHAW ROBERT T & SHARLENE M	2.00	\$ 1,595.18	\$ 1,564.26
G0074	092124022	SPAMPINATO MICHAEL & KATHLEEN A	2.00	\$ 1,595.18	\$ 1,564.26
G0075	092124023	HOTCHKISS TRACI L ETAL	2.00	\$ 1,595.18	\$ 1,564.26
G0076	092122053	LYNCH STEVE G & SUSAN K	2.00	\$ 1,595.18	\$ 1,564.26
G0077	092122045	FRISCH GEORGE H TRE ETAL	2.00	\$ 1,595.18	\$ 1,564.26
G0078	092122046	MOORE LYLE & JANA	2.00	\$ 1,595.18	\$ 1,564.26
G0079	092122013	COMMUNITY HEALTH CENTERS OF THE CENTRAL COAST INC	39.60	\$ 31,584.56	\$ 30,972.35
G0080	092124024	FOX DANA M TRE	2.00	\$ 1,595.18	\$ 1,564.26
G0081	092122047	VANDERVEEN ROBERT H TRE ETAL	2.00	\$ 1,595.18	\$ 1,564.26
G0082	092122048	MARCUS WENDA K TRE ETAL	2.00	\$ 1,595.18	\$ 1,564.26
G0083	092122039	POOLE NED A TRE ETAL	2.30	\$ 1,834.46	\$ 1,798.90
G0084	092122001	STEPHENSON RONALD M TRE ETAL	2.30	\$ 1,834.46	\$ 1,798.90
G0085	092122038	SHELL WILLIAM M & CHRISTINE M	2.00	\$ 1,595.18	\$ 1,564.26
G0086	092125001	BOZARTH JEFFERY & CONNIE	2.00	\$ 1,595.18	\$ 1,564.26
G0087	092122002	PETERSON MICHAEL A TRE ETAL	2.00	\$ 1,595.18	\$ 1,564.26
G0088	092122037	LOSEY LYMAN F JR & BARBARA A	2.00	\$ 1,595.18	\$ 1,564.26
G0089	092125002	DEROHAN JOHN D TRE	2.00	\$ 1,595.18	\$ 1,564.26
G0090	092122003	TAPIA LORENZO C & LOUISE E	2.00	\$ 1,595.18	\$ 1,564.26
G0091	092122036	STEMN JAMES D & LILLIAN M	2.00	\$ 1,595.18	\$ 1,564.26
G0092	092122062	STEINBERGER STEPHEN J & KATHLEEN C	2.00	\$ 1,595.18	\$ 1,564.26
G0093	092122005	KEASLER MIKE P ETAL	2.00	\$ 1,595.18	\$ 1,564.26
G0094	092122065	ASUNCION RENTAL PROPERTY LLC	2.00	\$ 1,595.18	\$ 1,564.26
G0095	092122006	MYLAN DONALD D & MARY E	2.00	\$ 1,595.18	\$ 1,564.26
G0096	092122066	SETSER EVERETT L TRE ETAL	2.00	\$ 1,595.18	\$ 1,564.26
G0097	092122007	NEITZKE VERN A JR TRE ETAL	2.00	\$ 1,595.18	\$ 1,564.26
G0098	092122067	OKAMATO ROBERT F JR ETAL	2.00	\$ 1,595.18	\$ 1,564.26
G0099	092122061	BOWEN ROBERT E TRE ETAL	2.00	\$ 1,595.18	\$ 1,564.26
G0100	092562024	SHORTT CHARLES M & CAROLYN F	2.00	\$ 1,595.18	\$ 1,564.26
G0101	092122068	OJEDA PEDRO L & LEA A	2.00	\$ 1,595.18	\$ 1,564.26
G0102	092122009	MARX PETER A ETUX	2.00	\$ 1,595.18	\$ 1,564.26
G0103	092510026	ARREGUIN FRANCISCO & GUADALUPE G	2.00	\$ 1,595.18	\$ 1,564.26
G0104	092562008	QUENNELL COLIN D TRE ETAL	2.00	\$ 1,595.18	\$ 1,564.26
G0105	092122010	WITTENBROCK MABEL R TRE ETAL	2.00	\$ 1,595.18	\$ 1,564.26
G0106	092562023	STUPI DAVID R TRE ETAL	2.00	\$ 1,595.18	\$ 1,564.26
G0107	092510027	ARREGUIN FRANCISCO & GG ETAL	2.00	\$ 1,595.18	\$ 1,564.26
G0108	092562007	SWAIN NUBIA J	2.00	\$ 1,595.18	\$ 1,564.26
G0109	092122011	SEASTRUNK DENISE B	2.00	\$ 1,595.18	\$ 1,564.26
G0110	092513016	LEAL HENRY & ALICE M	1.60	\$ 1,276.14	\$ 1,251.41
G0111	092562009	KENNEDY GEORGE E JR	2.00	\$ 1,595.18	\$ 1,564.26
G0112	092125018	HOPPER H GENE & KAREN J	2.00	\$ 1,595.18	\$ 1,564.26
G0113	092125017	BEAN GERALD R TRE ETAL	2.00	\$ 1,595.18	\$ 1,564.26
G0114	092125003	WOOD CORVIN G TRE ETAL	2.00	\$ 1,595.18	\$ 1,564.26
G0115	092125004	STRICKER PATRICK D & SHERRY L	2.00	\$ 1,595.18	\$ 1,564.26
G0116	092125016	MCGRAIL MARTIN R TRE ETAL	2.00	\$ 1,595.18	\$ 1,564.26
G0117	092125005	CANO IRMA	2.00	\$ 1,595.18	\$ 1,564.26
G0118	092125015	CABIGAS JULIAN R ETUX	2.00	\$ 1,595.18	\$ 1,564.26
G0119	092125014	HAY MICHAEL A & JENNIE L	2.00	\$ 1,595.18	\$ 1,564.26
G0120	092125006	GLASGOW GARY M TRE ETAL	2.00	\$ 1,595.18	\$ 1,564.26
G0121	092125008	ALFONSO WILLIAM F TRE ETAL	2.00	\$ 1,595.18	\$ 1,564.26
G0122	092125013	BROBERG TIMOTHY J & LAURA L	2.00	\$ 1,595.18	\$ 1,564.26
G0123	092161047	DUFRENE HENRY TRE ETAL	2.30	\$ 1,834.46	\$ 1,798.90
G0124	092161049	MERCURIO JOHN R & MONICA	2.00	\$ 1,595.18	\$ 1,564.26
G0125	092161050	TRAVIS MYRTLE R ETAL	2.00	\$ 1,595.18	\$ 1,564.26
G0126	092161055	GUTIERREZ ANTHONY J & NICOLE L	18.00	\$ 14,356.62	\$ 14,078.34
G0127	092161039	HARMON DENNIS J ETAL	2.30	\$ 1,834.46	\$ 1,798.90
G0128	092161040	SMITH S EUGENE TRE ETAL	2.30	\$ 1,834.46	\$ 1,798.90

**Assessment District No. 2012-1  
(Supplemental Water Project)  
Nipomo Community Services District  
ASSESSMENT ROLL  
ZONE B  
Golden State Water Company  
Printed on 5/2/2012**

ASSMNT NO	APN	PROPERTY OWNER	BU ASSIGN	PROPOSED ASSESSMENT AS	
				PRELIMINARILY APPROVED	FINAL ASSESSMENT AS CONFIRMED
G0129	092561016	HARDY CASSIUS H & LINDA J	2.00	\$ 1,595.18	\$ 1,564.26
G0130	092561039	HOLLEY MARILYN J TRE	2.00	\$ 1,595.18	\$ 1,564.26
G0131	092562022	MCKNIGHT TAMI S	2.00	\$ 1,595.18	\$ 1,564.26
G0132	092561017	PREVEL STEPHEN & KATHERINE	2.00	\$ 1,595.18	\$ 1,564.26
G0133	092561024	LAWRENCE LONNA R TRE ETAL	2.00	\$ 1,595.18	\$ 1,564.26
G0134	092561027	PLANINAC JOHN W & JERRI L	2.00	\$ 1,595.18	\$ 1,564.26
G0135	092561018	VIVAS SHERRY & CARLOS	2.00	\$ 1,595.18	\$ 1,564.26
G0136	092561025	ANGELL R DAN TRE ETAL	2.00	\$ 1,595.18	\$ 1,564.26
G0137	092562021	KNOWLES BEVERLY C TRE	2.30	\$ 1,834.46	\$ 1,798.90
G0138	092561019	DAVILA DAVY & ELISA	2.00	\$ 1,595.18	\$ 1,564.26
G0139	092561041	GIRVIN TIMOTHY A & LYNNE E	2.00	\$ 1,595.18	\$ 1,564.26
G0140	092561026	HANSCOM RONALD W TRE	2.00	\$ 1,595.18	\$ 1,564.26
G0141	092561042	KOCH DOROTHY M TRE ETAL	2.00	\$ 1,595.18	\$ 1,564.26
G0142	092561040	TEETER JOHN C & CHRISTINE A	2.00	\$ 1,595.18	\$ 1,564.26
G0143	092564007	WELLS THOMAS E	2.00	\$ 1,595.18	\$ 1,564.26
G0144	092561023	WACHTER GARY L & KARILYN M	2.00	\$ 1,595.18	\$ 1,564.26
G0145	091311020	CRISWELL DONALD R TRE ETAL	26.00	\$ 20,737.34	\$ 20,335.38
G0146	092564006	BLANCO ANTHONY & CONSTANCE A	2.00	\$ 1,595.18	\$ 1,564.26
G0147	092561022	ANDERSON SEDRIC E TRE ETAL	2.00	\$ 1,595.18	\$ 1,564.26
G0148	092564005	KOZLOWSKI AMBROSE H TRE ETAL	2.00	\$ 1,595.18	\$ 1,564.26
G0149	092562018	FOSTER R WAYNE TRE ETAL	2.00	\$ 1,595.18	\$ 1,564.26
G0150	092561021	HUNT DAVID A TRE ETAL	2.00	\$ 1,595.18	\$ 1,564.26
G0151	092564004	GROSSI JA TRE ETAL	2.00	\$ 1,595.18	\$ 1,564.26
G0152	092562019	VENCES ESPERANZA ETAL	2.00	\$ 1,595.18	\$ 1,564.26
G0153	092561020	ANGULO LUIS A & SILVIA	2.00	\$ 1,595.18	\$ 1,564.26
G0154	092564008	FLORES HENRY H TRE ETAL	2.00	\$ 1,595.18	\$ 1,564.26
G0155	092561043	REITMEYER ROBERT R & ML	2.00	\$ 1,595.18	\$ 1,564.26
G0156	092564003	HOLDYCH TOM M & ANNE M	2.00	\$ 1,595.18	\$ 1,564.26
G0157	092562016	MNICH JASON G	2.00	\$ 1,595.18	\$ 1,564.26
G0158	092564009	FISCHER FLOYD A & VALMERE A	2.00	\$ 1,595.18	\$ 1,564.26
G0159	092564002	FLYNN JOSEPH & LYNDA	2.00	\$ 1,595.18	\$ 1,564.26
G0160	092564021	ANDERSON JASON T	2.00	\$ 1,595.18	\$ 1,564.26
G0161	092562020	COLE ROY A TRE ETAL	2.00	\$ 1,595.18	\$ 1,564.26
G0162	092564010	WORTH STEFAN & MISHHELL	2.00	\$ 1,595.18	\$ 1,564.26
G0163	092564020	POWELL EDMUND E & PENNI W	2.00	\$ 1,595.18	\$ 1,564.26
G0164	092564001	DAVIS CECIL E TRE ETAL	2.00	\$ 1,595.18	\$ 1,564.26
G0165	092562015	HILL WAYNE K TRE ETAL	2.00	\$ 1,595.18	\$ 1,564.26
G0166	092564011	RAMOS MICHAEL & DEBBIE	2.00	\$ 1,595.18	\$ 1,564.26
G0167	092564022	ALANIZ THERESE C TRE	2.00	\$ 1,595.18	\$ 1,564.26
G0168	092564019	MACHADO PAUL A & TESSIE M	2.00	\$ 1,595.18	\$ 1,564.26
G0169	092563015	PINTO REBECCA K ETAL	2.00	\$ 1,595.18	\$ 1,564.26
G0170	092564012	PETERSON GARY A & JANE E	2.00	\$ 1,595.18	\$ 1,564.26
G0171	091311033	AQUINO DAVID S & SHERRIE L ETAL	18.00	\$ 14,356.62	\$ 14,078.34
G0172	092564018	BUJOLD DENISE & PAUL	2.00	\$ 1,595.18	\$ 1,564.26
G0173	092564017	OWENS BARBARA J	2.00	\$ 1,595.18	\$ 1,564.26
G0174	092563016	MUSCIO RICHARD E FAMILY TRUST	2.00	\$ 1,595.18	\$ 1,564.26
G0175	092564013	AVILA CONRADO & MATILDE	2.00	\$ 1,595.18	\$ 1,564.26
G0176	092564023	FITZGERALD JAMES M & GLYNIS M	2.00	\$ 1,595.18	\$ 1,564.26
G0177	092564016	MILLER JEFFREY X & ARLEEN F	2.00	\$ 1,595.18	\$ 1,564.26
G0178	092482001	JACKSON MICHAEL D & MELANIE L	2.00	\$ 1,595.18	\$ 1,564.26
G0179	092563020	POWERS PHILLIP W TRE ETAL	2.00	\$ 1,595.18	\$ 1,564.26
G0180	092564015	NEILL MICHAEL L & CAROLYN	2.00	\$ 1,595.18	\$ 1,564.26
G0181	092482002	BERENS RODGER A TRE ETAL	2.00	\$ 1,595.18	\$ 1,564.26
G0182	092563019	PERKINS KENNETH F ETUX	2.00	\$ 1,595.18	\$ 1,564.26
G0183	092564014	SLAGLE MARCIA A ETAL	2.00	\$ 1,595.18	\$ 1,564.26
G0184	092482019	CHIASM DWAYNE K ETAL	2.30	\$ 1,834.46	\$ 1,798.90
G0185	092564024	VANBEVEREN MARTEN III & MARY J ETAL	2.00	\$ 1,595.18	\$ 1,564.26
G0186	092563021	JOSEPH PHILLIP TRE ETAL	2.00	\$ 1,595.18	\$ 1,564.26
G0187	092563018	DUGGAN JAMES F TRE	2.00	\$ 1,595.18	\$ 1,564.26
G0188	092564025	SMITH JEFFREY M TRE ETAL	2.00	\$ 1,595.18	\$ 1,564.26
G0189	092482003	SIEGNER FRANK TRE ETAL	2.00	\$ 1,595.18	\$ 1,564.26
G0190	092563022	KRAUK TIMOTHY A & DENICE R	2.00	\$ 1,595.18	\$ 1,564.26
G0191	092482004	RUTLAND GREGORY H & CARYN R	2.00	\$ 1,595.18	\$ 1,564.26
G0192	092564026	DAVISON PATRICIA A	2.00	\$ 1,595.18	\$ 1,564.26

**Assessment District No. 2012-1  
(Supplemental Water Project)  
Nipomo Community Services District  
ASSESSMENT ROLL  
ZONE B  
Golden State Water Company  
Printed on 5/2/2012**

ASSMNT NO	APN	PROPERTY OWNER	BU ASSIGN	PROPOSED ASSESSMENT AS	
				PRELIMINARILY APPROVED	FINAL ASSESSMENT AS CONFIRMED
G0193	092563023	ELY JAMES J	2.00	\$ 1,595.18	\$ 1,564.26
G0194	092482018	WINSOR KEITH L TRE ETAL	2.00	\$ 1,595.18	\$ 1,564.26
G0195	092482017	MORALES RAUL V TRE	2.00	\$ 1,595.18	\$ 1,564.26
G0196	092482005	AGUILAR JEFFERY L	2.00	\$ 1,595.18	\$ 1,564.26
G0197	092161048	GARIGLIO GLORIA TRE	2.30	\$ 1,834.46	\$ 1,798.90
G0198	092473035	SAHAGUN DIOSELINA L	2.00	\$ 1,595.18	\$ 1,564.26
G0199	092482016	WILSON MARK W TRE ETAL	2.00	\$ 1,595.18	\$ 1,564.26
G0200	092563028	FANGAUF WILMA D TRE ETAL	2.30	\$ 1,834.46	\$ 1,798.90
G0201	092482006	ZEPEDA HECTOR	2.00	\$ 1,595.18	\$ 1,564.26
G0202	092473002	MANGIONE PAUL A TRE ETAL	2.00	\$ 1,595.18	\$ 1,564.26
G0203	092482015	SWOPE GRANVILLE H IV & MARSHA L	2.00	\$ 1,595.18	\$ 1,564.26
G0204	092563029	GUBISH BRIAN L	2.00	\$ 1,595.18	\$ 1,564.26
G0205	092473003	ROMERO DENNIS C & CYNTHIA L	2.00	\$ 1,595.18	\$ 1,564.26
G0206	092482007	REGAN MARY M	2.00	\$ 1,595.18	\$ 1,564.26
G0207	092563030	BAILEY VERNA M	2.00	\$ 1,595.18	\$ 1,564.26
G0208	092482014	CRAVATH GUY A & JACKIE L	2.00	\$ 1,595.18	\$ 1,564.26
G0209	092473004	TINDULA WILLIAM E TRE ETAL	2.00	\$ 1,595.18	\$ 1,564.26
G0210	092563031	DAUGHERTY JAMES D TRE ETAL	2.00	\$ 1,595.18	\$ 1,564.26
G0211	092473034	BLACK DONALD H & HELEN M	2.00	\$ 1,595.18	\$ 1,564.26
G0212	092482013	BADERSCHNEIDER HELEN TRE	2.00	\$ 1,595.18	\$ 1,564.26
G0213	092473005	LOPEZ ALEX T & JEAN L	2.00	\$ 1,595.18	\$ 1,564.26
G0214	092482008	SCHROEDER LYNN E TRE ETAL	2.00	\$ 1,595.18	\$ 1,564.26
G0215	092473010	DOMINGOS SYLVIA C	2.00	\$ 1,595.18	\$ 1,564.26
G0216	092473006	KING ROBERT E	2.00	\$ 1,595.18	\$ 1,564.26
G0217	092482009	WEATHERFORD JAMES E TRE ETAL	2.00	\$ 1,595.18	\$ 1,564.26
G0218	092473011	FURUKAWA NOBORU & DIANE M	2.00	\$ 1,595.18	\$ 1,564.26
G0219	092482012	WARWIK DOLORES M TRE	2.00	\$ 1,595.18	\$ 1,564.26
G0220	092122064	CHAPMAN WAYNE G TRE ETAL	2.00	\$ 1,595.18	\$ 1,564.26
G0221	092562033	ELLISON TROY V	2.00	\$ 1,595.18	\$ 1,564.26
G0222	092562006	WATJE MARK A TRE ETAL	2.00	\$ 1,595.18	\$ 1,564.26
G0223	092123011	SIMMONS MELBA	2.00	\$ 1,595.18	\$ 1,564.26
G0224	092562030	SMITH NATHAN & NIKKI	2.00	\$ 1,595.18	\$ 1,564.26
G0225	092562010	MCKENZIE DANIEL L IV & OLIVIA P	2.00	\$ 1,595.18	\$ 1,564.26
G0226	092562005	SOYSTER PAUL H & NANCY G	2.00	\$ 1,595.18	\$ 1,564.26
G0227	092562031	PADILLA ROBERT & SUSAN R	2.00	\$ 1,595.18	\$ 1,564.26
G0228	092123012	SIMMONS JOY D TRE	2.00	\$ 1,595.18	\$ 1,564.26
G0229	092562004	HOLLADAY BILLY G & PL	2.00	\$ 1,595.18	\$ 1,564.26
G0230	092562003	SHIPLEY NORMAN C & MARGIE R	2.00	\$ 1,595.18	\$ 1,564.26
G0231	092123013	SIMMONS JOY D TRE	2.00	\$ 1,595.18	\$ 1,564.26
G0232	092511001	NYBACK BARBARA J ETAL	2.00	\$ 1,595.18	\$ 1,564.26
G0233	092562002	WEBB DERRICK D & PAMELA D	2.00	\$ 1,595.18	\$ 1,564.26
G0234	092562017	MATHES TERRI ETAL	2.00	\$ 1,595.18	\$ 1,564.26
G0235	092511002	BONAVENTURE PAUL D & THERESA	2.00	\$ 1,595.18	\$ 1,564.26
G0236	092562011	CHANG HELEN P	2.00	\$ 1,595.18	\$ 1,564.26
G0237	092562001	HECKMAN STEVE & DIANE	2.00	\$ 1,595.18	\$ 1,564.26
G0238	092511003	FIALHO GERALD A & SUE L FAMILY TRUST ETAL	2.00	\$ 1,595.18	\$ 1,564.26
G0239	092123016	BROWN ALEXANDER TRE ETAL	2.30	\$ 1,834.46	\$ 1,798.90
G0240	092562025	HAYNES JOHN G & BARBARA P	2.00	\$ 1,595.18	\$ 1,564.26
G0241	092511013	OBRIEN MICHAEL J TRE ETAL	2.00	\$ 1,595.18	\$ 1,564.26
G0242	092123017	MORENO RICARDO V & VALERIE	2.00	\$ 1,595.18	\$ 1,564.26
G0243	092511004	GIBSON ANN M TRE	2.00	\$ 1,595.18	\$ 1,564.26
G0244	092562026	ST LAURENT JOSEPH E & NE	2.00	\$ 1,595.18	\$ 1,564.26
G0245	092511005	SCOZZARI FRANK TRE	2.00	\$ 1,595.18	\$ 1,564.26
G0246	092562027	MEYER WILLIAM M & KAREN A	2.30	\$ 1,834.46	\$ 1,798.90
G0247	092562012	MORRISON ALICE D TRE	2.00	\$ 1,595.18	\$ 1,564.26
G0248	092511012	TROMBLEY JOAN E ETAL	2.00	\$ 1,595.18	\$ 1,564.26
G0249	092521011	TIBBEN RICHARD W	2.00	\$ 1,595.18	\$ 1,564.26
G0250	092562028	FEHR ROBERT J ETUX	2.00	\$ 1,595.18	\$ 1,564.26
G0251	092511014	MCINTYRE WILLIAM G	2.00	\$ 1,595.18	\$ 1,564.26
G0252	092563003	CASE KEVIN R & MICHELLE L	2.00	\$ 1,595.18	\$ 1,564.26
G0253	092521012	MARR BARRY S ETUX	2.00	\$ 1,595.18	\$ 1,564.26
G0254	092511006	JACKS JAMES T & HELEN L	2.00	\$ 1,595.18	\$ 1,564.26
G0255	092511011	DEGHIONNO TG & AUDREY C	2.00	\$ 1,595.18	\$ 1,564.26
G0256	092521013	EASTER EILEEN R	2.00	\$ 1,595.18	\$ 1,564.26

**Assessment District No. 2012-1  
(Supplemental Water Project)  
Nipomo Community Services District  
ASSESSMENT ROLL  
ZONE B  
Golden State Water Company  
Printed on 5/2/2012**

ASSMNT NO	APN	PROPERTY OWNER	BU ASSIGN	PROPOSED ASSESSMENT AS			
				PRELIMINARILY APPROVED	FINAL ASSESSMENT AS CONFIRMED		
G0257	092562013	OTTEN ROBERT A TRE	2.00	\$	1,595.18	\$	1,564.26
G0258	092455009	NECHODOM JIM	1.00	\$	797.59	\$	782.13
G0259	092563001	PARKER DONALD R TRE ETAL	2.00	\$	1,595.18	\$	1,564.26
G0260	092563004	VEINO MICHAEL L & JEANETTE K	2.00	\$	1,595.18	\$	1,564.26
G0261	092511015	GRUBB EDWARD D TRE ETAL	2.00	\$	1,595.18	\$	1,564.26
G0262	092521014	RAMIREZ ESTHER TRE	2.00	\$	1,595.18	\$	1,564.26
G0263	092562014	BELL HARLAN C TRE ETAL	2.00	\$	1,595.18	\$	1,564.26
G0264	092454021	KASPER THOMAS J & FRAN	1.00	\$	797.59	\$	782.13
G0265	092455008	HAMILTON JACK L ETAL	1.00	\$	797.59	\$	782.13
G0266	092521017	OH PETER S TRE ETAL	2.30	\$	1,834.46	\$	1,798.90
G0267	092511007	SPARROW DORIS R TRE ETAL	2.00	\$	1,595.18	\$	1,564.26
G0268	092455007	LUIS ROBERT J	1.00	\$	797.59	\$	782.13
G0269	092454022	US BANK NA TRE ETAL	1.00	\$	797.59	\$	782.13
G0270	092563008	RAYNAUD CHARLES L & LD	2.00	\$	1,595.18	\$	1,564.26
G0271	092563002	HOWELL ROBERT T TRE ETAL	2.00	\$	1,595.18	\$	1,564.26
G0272	092511010	APETZ JAMES C & DONNELL L	2.00	\$	1,595.18	\$	1,564.26
G0273	092455006	THOMPSON BONITA E TRE	1.00	\$	797.59	\$	782.13
G0274	092454023	BACA ROBERT T & MARY M	1.00	\$	797.59	\$	782.13
G0275	092511016	RUBIN TERESA J TRE ETAL	2.00	\$	1,595.18	\$	1,564.26
G0276	092454043	SMELSER MICHAEL & TERRI E	1.00	\$	797.59	\$	782.13
G0277	092521018	MATTSON PAUL R SR TRE ETAL	2.00	\$	1,595.18	\$	1,564.26
G0278	092455005	DERAMOS MA EG	1.00	\$	797.59	\$	782.13
G0279	092454024	BACA ROBERT & MARY	1.00	\$	797.59	\$	782.13
G0280	092563017	COSTELLO MICHAEL T & MONICA L AGT DVA	2.00	\$	1,595.18	\$	1,564.26
G0281	092521016	LAMOREAUX VERNON L TRE ETAL	2.00	\$	1,595.18	\$	1,564.26
G0282	092511017	GABEL MARY J TRE ETAL	2.00	\$	1,595.18	\$	1,564.26
G0283	092563010	VANWIE DAVID M TRE ETAL	2.00	\$	1,595.18	\$	1,564.26
G0284	092454044	THALER ARTHUR W ETAL	1.00	\$	797.59	\$	782.13
G0285	092455004	TAULBEE PAULA M & CALEM	1.00	\$	797.59	\$	782.13
G0286	092454025	DEPEW THOMAS & NANCY	1.00	\$	797.59	\$	782.13
G0287	092521015	MCDONELL EARL C TRE ETAL	2.00	\$	1,595.18	\$	1,564.26
G0288	092563005	MILLS FREDERICK C TRE	2.00	\$	1,595.18	\$	1,564.26
G0289	092521001	HILEMAN ALYCE KG TRE	2.00	\$	1,595.18	\$	1,564.26
G0290	092511009	LOPES LILIANA C TRE	2.00	\$	1,595.18	\$	1,564.26
G0291	092455003	OLSON GARY & CATHERINE	1.00	\$	797.59	\$	782.13
G0292	092454026	HILL JAMES E TRE ETAL	1.00	\$	797.59	\$	782.13
G0293	092563009	UTTERBACK MICHAEL K TRE ETAL	2.00	\$	1,595.18	\$	1,564.26
G0294	092454045	NELSON BEVERLY J	1.00	\$	797.59	\$	782.13
G0295	092455002	BECK COLLEEN M TRE	1.00	\$	797.59	\$	782.13
G0296	092454027	LEON JOEL B ETUX	1.00	\$	797.59	\$	782.13
G0297	092521002	BALSTER MICHAEL A TRE ETAL	2.30	\$	1,834.46	\$	1,798.90
G0298	092454046	HARMON JACK B TRE ETAL	1.00	\$	797.59	\$	782.13
G0299	092511018	EVANS JOHN F TRE ETAL	2.00	\$	1,595.18	\$	1,564.26
G0300	092563007	DEICK BRADLEY J TRE ETAL	2.00	\$	1,595.18	\$	1,564.26
G0301	092455001	REID GREGORY W TRE ETAL	1.00	\$	797.59	\$	782.13
G0302	092454028	ESPINOSA J JESUS A ETUX	1.00	\$	797.59	\$	782.13
G0303	092511008	SALAZAR RAYMOND TRE ETAL AGT DVA	2.00	\$	1,595.18	\$	1,564.26
G0304	092563011	LAMOREAUX THOMAS & TANYA	2.00	\$	1,595.18	\$	1,564.26
G0305	092454047	WIKEL PATRICIA A	1.00	\$	797.59	\$	782.13
G0306	092563006	MARLETT MICHAEL A & SUSAN E	2.00	\$	1,595.18	\$	1,564.26
G0307	092511019	HIGHTOWER DON R & HELENE H	2.00	\$	1,595.18	\$	1,564.26
G0308	092454029	VILLANUEVA FRANK E HEIRS OF	1.00	\$	797.59	\$	782.13
G0309	092521004	BEDARD ROBERT L & DENISE D	2.00	\$	1,595.18	\$	1,564.26
G0310	092454030	TATE MARIAN B HEIRS OF ETAL	1.00	\$	797.59	\$	782.13
G0311	092511020	DENT RICHARD S TRE ETAL	2.00	\$	1,595.18	\$	1,564.26
G0312	092454031	RANGEL ANATOLIO HEIRS OF ETUX	1.00	\$	797.59	\$	782.13
G0313	092521010	STEWART MARI M TRE	2.00	\$	1,595.18	\$	1,564.26
G0314	092453032	SPRINGER JAMES E	1.00	\$	797.59	\$	782.13
G0315	092454032	MACHADO SUSAN TRE	1.00	\$	797.59	\$	782.13
G0316	092453031	SEPULVEDA SIMON R JR & CARMEN	1.00	\$	797.59	\$	782.13
G0317	092563012	MARLETT MICHAEL A & SUSAN E	1.00	\$	797.59	\$	782.13
G0318	092563024	ROWLAND GORDON L TRE ETAL	2.00	\$	1,595.18	\$	1,564.26
G0319	092521003	TONASCIA GERALD TRE ETAL	2.00	\$	1,595.18	\$	1,564.26
G0320	092453030	MACHADO SUSAN TRE	1.00	\$	797.59	\$	782.13

**Assessment District No. 2012-1  
(Supplemental Water Project)  
Nipomo Community Services District  
ASSESSMENT ROLL  
ZONE B  
Golden State Water Company  
Printed on 5/2/2012**

ASSMNT NO	APN	PROPERTY OWNER	BU ASSIGN	PROPOSED ASSESSMENT AS		FINAL
				PRELIMINARILY APPROVED	ASSESSMENT AS CONFIRMED	
G0321	092511021	SODERLUND FREDERICK J TRE ETAL	2.00	\$	1,595.18	\$ 1,564.26
G0322	092453029	RAMOS ADOLFO C & VERONICA T	1.00	\$	797.59	\$ 782.13
G0323	092453012	BISH CAVEN C	1.00	\$	797.59	\$ 782.13
G0324	092563013	PAES GEORGE L TRE ETAL	1.00	\$	797.59	\$ 782.13
G0325	092453028	NUNEZ ANITA	1.00	\$	797.59	\$ 782.13
G0326	092563025	LEBKUECHER DAVID L & LV	2.00	\$	1,595.18	\$ 1,564.26
G0327	092542011	HEMSTREET CHARLES B TRE ETAL	2.00	\$	1,595.18	\$ 1,564.26
G0328	092453027	RHODES GREGORY M ETAL	1.00	\$	797.59	\$ 782.13
G0329	092453013	KRAUTH JIMMY D	1.00	\$	797.59	\$ 782.13
G0330	092521005	ZAMBO LOY A & SUZANNE R	2.00	\$	1,595.18	\$ 1,564.26
G0331	092453026	STUART BRIAN R TRE ETAL	1.00	\$	797.59	\$ 782.13
G0332	092453011	BAILEY JO A TRE	1.00	\$	797.59	\$ 782.13
G0333	092453014	GATES DON C	1.00	\$	797.59	\$ 782.13
G0334	092453025	SULLIVAN PATRICK J & BONNIE K	1.00	\$	797.59	\$ 782.13
G0335	092453015	ANKERHOLZ ROBERT E	1.00	\$	797.59	\$ 782.13
G0336	092563026	HILDENBRAND MICHAEL J & DARLENE	2.00	\$	1,595.18	\$ 1,564.26
G0337	092521009	MOZDZIOCH JOHN L TRE ETAL	2.00	\$	1,595.18	\$ 1,564.26
G0338	092542010	HARKINS JEFFREY S	2.00	\$	1,595.18	\$ 1,564.26
G0339	092453016	BAILEY STANLEY M	1.00	\$	797.59	\$ 782.13
G0340	092521006	EMARD RICHARD T TRE ETAL	2.00	\$	1,595.18	\$ 1,564.26
G0341	092453017	REID GREGORY W TRE ETAL	1.00	\$	797.59	\$ 782.13
G0342	092453010	MCNEAL LINDA	1.00	\$	797.59	\$ 782.13
G0343	092563027	BROWN LEONARD D TRE ETAL	2.00	\$	1,595.18	\$ 1,564.26
G0344	092453018	NUNEZ MARIA ETAL	1.00	\$	797.59	\$ 782.13
G0345	092453009	MILLER IVA TRE	1.00	\$	797.59	\$ 782.13
G0346	092542009	KRIEGEL GRACE W TRE	2.00	\$	1,595.18	\$ 1,564.26
G0347	092453019	BILTZ THOMAS E & LINDA L	1.00	\$	797.59	\$ 782.13
G0348	092453008	ROY MICHAEL J & NANETTE J	1.00	\$	797.59	\$ 782.13
G0349	092521007	YOUNG GAYLE	2.00	\$	1,595.18	\$ 1,564.26
G0350	092542013	BOWERS THOMAS N TRE ETAL	2.00	\$	1,595.18	\$ 1,564.26
G0351	092107013	WINES WAYNE G	1.00	\$	797.59	\$ 782.13
G0352	092453007	FALLEK EDWIN TRE ETAL	1.00	\$	797.59	\$ 782.13
G0353	092107014	SIANI GLENDA K TRE	1.00	\$	797.59	\$ 782.13
G0354	092453006	SMITH MARK T & MARIA L	1.00	\$	797.59	\$ 782.13
G0355	092542008	VANDERVEEN RALPH J TRE ETAL	2.00	\$	1,595.18	\$ 1,564.26
G0356	092107012	MENDOZA MARIO & SILVIA	1.00	\$	797.59	\$ 782.13
G0357	092453005	THERIAULT ANTHONY	1.00	\$	797.59	\$ 782.13
G0358	092107015	EARLEYWINE EUGENE D & MARGARET L	1.00	\$	797.59	\$ 782.13
G0359	092563032	ZACHRITZ GREGORY P	2.00	\$	1,595.18	\$ 1,564.26
G0360	092521008	FLORES CHARLES M TRE ETAL	2.00	\$	1,595.18	\$ 1,564.26
G0361	092453004	BURTON SHARON K	1.00	\$	797.59	\$ 782.13
G0362	092107016	MEDINA ALBERT JR & STELLA	1.00	\$	797.59	\$ 782.13
G0363	092453003	PULIDO AGUSTIN	1.00	\$	797.59	\$ 782.13
G0364	092107017	TIMMERMAN MYRTLE M	1.00	\$	797.59	\$ 782.13
G0365	092542007	TREES CAROLYN F TRE	2.00	\$	1,595.18	\$ 1,564.26
G0366	092107011	MISHOULAM JUDITH J TRE	1.00	\$	797.59	\$ 782.13
G0367	092453002	SPENDLOVE SHIRLEY TRE	1.00	\$	797.59	\$ 782.13
G0368	092542014	ZACK JOHN F & KATHLEEN	2.00	\$	1,595.18	\$ 1,564.26
G0369	092107018	ROBERSON KENNETH W & REANEE I	1.00	\$	797.59	\$ 782.13
G0370	092542019	HOWARD JOHN F TRE ETAL	2.00	\$	1,595.18	\$ 1,564.26
G0371	092563033	SPRINGER BRUCE A & LINDA E	2.00	\$	1,595.18	\$ 1,564.26
G0372	092107019	STORY DAVID ETAL	1.00	\$	797.59	\$ 782.13
G0373	092107010	BALDIVIEZ DEBRA L TRE	1.00	\$	797.59	\$ 782.13
G0374	092107020	MELERO PEDRO M & LUCILA E	1.00	\$	797.59	\$ 782.13
G0375	092125007	NARTATEZ CHRISTOPHER & ROBERTA	2.00	\$	1,595.18	\$ 1,564.26
G0376	092513017	LEAL HENRY & ALICE M	1.60	\$	1,276.14	\$ 1,251.41
G0377	092125009	PETERSON MAXIE J & DONNA J	2.00	\$	1,595.18	\$ 1,564.26
G0378	092125010	PEEL WAYNE TRE ETAL	2.00	\$	1,595.18	\$ 1,564.26
G0379	092125027	JOHNSON MARVIN E TRE ETAL	1.60	\$	1,276.14	\$ 1,251.41
G0380	092123044	MORELAND TANYA TRE	2.00	\$	1,595.18	\$ 1,564.26
G0381	092123066	BOONE GAIL	1.60	\$	1,276.14	\$ 1,251.41
G0382	092125028	PRUNAUER LOUIS G & MARIE G	1.60	\$	1,276.14	\$ 1,251.41
G0383	092125012	HERRERA LUCAS JR & MARIA T	2.00	\$	1,595.18	\$ 1,564.26
G0384	092123065	ROSS PAULA J TRE ETAL	1.60	\$	1,276.14	\$ 1,251.41



**Assessment District No. 2012-1  
(Supplemental Water Project)  
Nipomo Community Services District  
ASSESSMENT ROLL  
ZONE B  
Golden State Water Company  
Printed on 5/2/2012**

ASSMNT NO	APN	PROPERTY OWNER	BU ASSIGN	PROPOSED ASSESSMENT AS		FINAL
				PRELIMINARILY APPROVED	ASSESSMENT AS CONFIRMED	
G0385	092123053	WARKENTIN ROY L & MARCY E	1.60	\$	1,276.14	\$ 1,251.41
G0386	092123078	GRANT JAMES W & JOAN	1.60	\$	1,276.14	\$ 1,251.41
G0387	092123018	SUMMERS EVA C	6.00	\$	4,785.54	\$ 4,692.78
G0388	092123079	APETZ JAMES C & DONNELL L	1.60	\$	1,276.14	\$ 1,251.41
G0389	092123052	DEMELLO PAUL W TRE ETAL	1.60	\$	1,276.14	\$ 1,251.41
G0390	092123054	JOHNSON BRUCE A TRE ETAL	1.60	\$	1,276.14	\$ 1,251.41
G0391	092123034	JONES BRYAN D & JENNIFER H	2.00	\$	1,595.18	\$ 1,564.26
G0392	092123080	SALAMA ROBERT	1.60	\$	1,276.14	\$ 1,251.41
G0393	092123077	PRUITT GAIL J	1.60	\$	1,276.14	\$ 1,251.41
G0394	092123055	ROBINSON RONALD L & GLENDA K	1.60	\$	1,276.14	\$ 1,251.41
G0395	092123051	MCKEAND DAVID W TRE ETAL	1.60	\$	1,276.14	\$ 1,251.41
G0396	092123076	FRIEDECK DOUGLAS A & SANDRA L	1.60	\$	1,276.14	\$ 1,251.41
G0397	092123083	RUSS SHAWN	1.60	\$	1,276.14	\$ 1,251.41
G0398	092123073	LUTHER JAMES T & ROXANNE	1.60	\$	1,276.14	\$ 1,251.41
G0399	092123081	HEWITT AMANDA R & TIMOTHY D	1.60	\$	1,276.14	\$ 1,251.41
G0400	092123050	BARTON LAUREL A	1.60	\$	1,276.14	\$ 1,251.41
G0401	092123082	RUSS SHAWN	2.00	\$	1,595.18	\$ 1,564.26
G0402	092127006	BOYD AMELIA C	1.00	\$	797.59	\$ 782.13
G0403	092123033	LAFFERTY GAIL M TRE	2.00	\$	1,595.18	\$ 1,564.26
G0404	092123074	TAPIA RAMON B	1.60	\$	1,276.14	\$ 1,251.41
G0405	092127005	CURTIS LARRY & KATHLEEN	1.00	\$	797.59	\$ 782.13
G0406	092123071	CONTRERAS JOSE A & MARICELA C	1.60	\$	1,276.14	\$ 1,251.41
G0407	092123049	PARKS JANE	1.60	\$	1,276.14	\$ 1,251.41
G0408	092123047	SALGADO JOSE & CLAUDIA	1.60	\$	1,276.14	\$ 1,251.41
G0409	092127004	HANSEN GLENN R	1.00	\$	797.59	\$ 782.13
G0410	092123072	ESTES JOHN & ISABELLE	1.60	\$	1,276.14	\$ 1,251.41
G0411	092123048	LUKER SCOTT & LORI	1.60	\$	1,276.14	\$ 1,251.41
G0412	092127003	KNIGHT JUNE C TRE	1.00	\$	797.59	\$ 782.13
G0413	092454041	STRICKLIN GEORGE R & TA	1.00	\$	797.59	\$ 782.13
G0414	092454042	WENGELER DEREK	1.00	\$	797.59	\$ 782.13
G0415	092123069	BRIAR ROSE ESTATES LLC	1.60	\$	1,276.14	\$ 1,251.41
G0416	092454040	MORENO JAMIE	1.00	\$	797.59	\$ 782.13
G0417	092127002	BOWSFIELD EDWARD O TRE ETAL	1.00	\$	797.59	\$ 782.13
G0418	092123070	PENAFLO MARY ETAL	1.60	\$	1,276.14	\$ 1,251.41
G0419	092454039	HARVEY JOANNE L	1.00	\$	797.59	\$ 782.13
G0420	092123064	DURAN DAVID P JR & SUSAN C	2.00	\$	1,595.18	\$ 1,564.26
G0421	092454038	HARWIN MICHAEL & SHARON T	1.00	\$	797.59	\$ 782.13
G0422	092454037	SEAMAN HAMILTON & ROSE	1.00	\$	797.59	\$ 782.13
G0423	092127001	HOLLAND LISA	1.00	\$	797.59	\$ 782.13
G0424	092183021	NIEVEZ CARLOS & AMELIA	1.00	\$	797.59	\$ 782.13
G0425	092456005	STILES KENNETH B JR ETUX	1.00	\$	797.59	\$ 782.13
G0426	092123026	JOHNSON RUSSELL W & SHELLEY K	1.00	\$	797.59	\$ 782.13
G0427	092451025	HERMENEGILDO JESUS & PATRICIA A	1.00	\$	797.59	\$ 782.13
G0428	092183022	DELGADO APOLONIO A	1.00	\$	797.59	\$ 782.13
G0429	092456006	SMITH THOMAS T	1.00	\$	797.59	\$ 782.13
G0430	092451026	ANGELO ROY & VERA O	1.00	\$	797.59	\$ 782.13
G0431	092183020	GONZALEZ EVE	1.00	\$	797.59	\$ 782.13
G0432	092456007	STRICKLIN ROBBIE & SHERI	1.00	\$	797.59	\$ 782.13
G0433	092183023	LAUREL HECTOR & CLEMENCIA	1.00	\$	797.59	\$ 782.13
G0434	092451027	HAMMOND DEBORAH ETCON	1.00	\$	797.59	\$ 782.13
G0435	092123027	WITT MARCUS S	2.00	\$	1,595.18	\$ 1,564.26
G0436	092456004	GRAJEDA RAUL & YOLANDA	1.00	\$	797.59	\$ 782.13
G0437	092456008	LAUREL ROBERTO & MARIE E	1.00	\$	797.59	\$ 782.13
G0438	092451028	SECRETARY OF HOUSING AND URBAN DEVELOPMENT	1.00	\$	797.59	\$ 782.13
G0439	092456003	MACHADO NEIL & MICHELLE	1.00	\$	797.59	\$ 782.13
G0440	092183024	VARGAS HILARIO	1.00	\$	797.59	\$ 782.13
G0441	092183019	HERNANDEZ PABLO	1.00	\$	797.59	\$ 782.13
G0442	092451029	GRANT LARRY D & MARY P	1.00	\$	797.59	\$ 782.13
G0443	092456002	MAGGARD TRUST	1.00	\$	797.59	\$ 782.13
G0444	092451030	HERNANDEZ RAFAEL B ETUX	1.00	\$	797.59	\$ 782.13
G0445	092457006	REYES ISMAEL & ANA I	1.00	\$	797.59	\$ 782.13
G0446	092183025	MARTINEZ DANIEL A & LAURA	1.00	\$	797.59	\$ 782.13
G0447	092456001	RODRIGUEZ PABLO ETUX	1.00	\$	797.59	\$ 782.13
G0448	092451031	MCCARTY JOHNNY & LISA	1.00	\$	797.59	\$ 782.13

**Assessment District No. 2012-1  
(Supplemental Water Project)  
Nipomo Community Services District  
ASSESSMENT ROLL  
ZONE B  
Golden State Water Company  
Printed on 5/2/2012**

ASSMNT NO	APN	PROPERTY OWNER	BU ASSIGN	PROPOSED ASSESSMENT AS PRELIMINARILY APPROVED	FINAL ASSESSMENT AS CONFIRMED
G0449	092183018	SALDIVAR NAZARIO	1.00	\$ 797.59	\$ 782.13
G0450	092457005	ROMERO RAYMOND L	1.00	\$ 797.59	\$ 782.13
G0451	092183047	ZARATE CELSA	1.00	\$ 797.59	\$ 782.13
G0452	092183026	HEREDIA JOSE R & ANN V	1.00	\$ 797.59	\$ 782.13
G0453	092457004	CHAPMAN MONICA S	1.00	\$ 797.59	\$ 782.13
G0454	092451032	DICKINSON LESLIE A HEIRS OF ETUX	1.00	\$ 797.59	\$ 782.13
G0455	092454048	GIFFORD RANDEL & V	1.00	\$ 797.59	\$ 782.13
G0456	092183017	GOMEZ JOSE J & MARIA A	1.00	\$ 797.59	\$ 782.13
G0457	092183027	MENDOZA LEONEL & MARIA	1.00	\$ 797.59	\$ 782.13
G0458	092457007	SCHWARTZ CAROL B ETAL	1.00	\$ 797.59	\$ 782.13
G0459	092457003	WELCH TOMMY A	1.00	\$ 797.59	\$ 782.13
G0460	092183048	FREIWALD MARCUS G & CYNTHIA A	1.00	\$ 797.59	\$ 782.13
G0461	092454049	CARPENTER HELEN H ETAL	1.00	\$ 797.59	\$ 782.13
G0462	092183046	CERON AVELINO ETAL	1.00	\$ 797.59	\$ 782.13
G0463	092457002	WALLRAVIN KENNETH E & MERRIE	1.00	\$ 797.59	\$ 782.13
G0464	092457008	RAMIREZ ANTONIO	1.00	\$ 797.59	\$ 782.13
G0465	092183028	OBRIEN JERRY W	1.00	\$ 797.59	\$ 782.13
G0466	092454050	BORGES ORA L	1.00	\$ 797.59	\$ 782.13
G0467	092183016	TLATENCHI FELIPE M & JUANA G	1.00	\$ 797.59	\$ 782.13
G0468	092183045	MORENO JOSEPH A JR & MARSHAND L	1.00	\$ 797.59	\$ 782.13
G0469	092457009	CURTEN DONALD W & BEVERLY J	1.00	\$ 797.59	\$ 782.13
G0470	092457001	MACIEL CHARLENE C ETAL	1.00	\$ 797.59	\$ 782.13
G0471	092183049	DIAZ BENITO M & SONIA C	1.00	\$ 797.59	\$ 782.13
G0472	092451048	MID PACIFIC INVESTMENTS LLC	1.60	\$ 1,276.14	\$ 1,251.41
G0473	092454051	MONDRAGON TOMAS ETAL	1.00	\$ 797.59	\$ 782.13
G0474	092451033	ODOM JOHN R SR TRE ETAL	1.00	\$ 797.59	\$ 782.13
G0475	092183029	ALLEN WILLIAM & NICOLETTE R	1.00	\$ 797.59	\$ 782.13
G0476	092457010	MCCASHEN DALE R & NJ	1.00	\$ 797.59	\$ 782.13
G0477	092454033	SMITH EDWARD H TRE ETAL	1.00	\$ 797.59	\$ 782.13
G0478	092183015	AYALA MANOLIN & GLORIA	1.00	\$ 797.59	\$ 782.13
G0479	092183044	SEPULVEDA JORGE & LETICIA	1.00	\$ 797.59	\$ 782.13
G0480	092454034	ESPINOZA MIGUEL A	1.00	\$ 797.59	\$ 782.13
G0481	092457011	ROLANDO REA J TRE	1.00	\$ 797.59	\$ 782.13
G0482	092183050	BARRON RAYMUNDO & TERESA	1.00	\$ 797.59	\$ 782.13
G0483	092183030	FRONTERAS FRANCISCO HEIRS OF ETUX	1.00	\$ 797.59	\$ 782.13
G0484	092451034	SECRETARY OF HOUSING & URBAN DEVELOPMENT	1.00	\$ 797.59	\$ 782.13
G0485	092451036	STRAIN JANET TRE	1.00	\$ 797.59	\$ 782.13
G0486	092183032	MONTERO JOSE R & IRENE G	1.00	\$ 797.59	\$ 782.13
G0487	092454035	MUSALO RALPH TRE ETAL	1.00	\$ 797.59	\$ 782.13
G0488	092457012	TRAUGHBER BRADLEY S	1.00	\$ 797.59	\$ 782.13
G0489	092454036	PLEMMONS RONALD D HEIRS OF ETUX	1.00	\$ 797.59	\$ 782.13
G0490	092451037	SNITCHLER DEAN W	1.00	\$ 797.59	\$ 782.13
G0491	092183014	VALDIVIA SHAUN R & RACHELLE L	1.00	\$ 797.59	\$ 782.13
G0492	092183043	SANCHEZ RUBEN G & GUMERCINDA	1.00	\$ 797.59	\$ 782.13
G0493	092183001	AVILA JOSE S & MARIA	1.00	\$ 797.59	\$ 782.13
G0494	092183031	AVILA RUBEN	1.00	\$ 797.59	\$ 782.13
G0495	092183051	RODRIGUEZ RICARDO M & JOVITA A	1.00	\$ 797.59	\$ 782.13
G0496	092451038	DANA DONALD A & GLORIA J	1.00	\$ 797.59	\$ 782.13
G0497	092451035	GERKE JAMES L TRE	1.00	\$ 797.59	\$ 782.13
G0498	092451047	BROWN GAIL M	1.00	\$ 797.59	\$ 782.13
G0499	092183033	SANDERS JUDAH R & CHRISTINA M	1.00	\$ 797.59	\$ 782.13
G0500	092451039	DAVIS HELEN H	1.00	\$ 797.59	\$ 782.13
G0501	092183042	MOSQUEDA ALEJANDRO & MARGARITA	1.00	\$ 797.59	\$ 782.13
G0502	092183011	CUEVAS CAYETANO & MARIA D	1.00	\$ 797.59	\$ 782.13
G0503	092451024	MELERO PEDRO M TRE ETAL	1.00	\$ 797.59	\$ 782.13
G0504	092183052	TAPIA JOSE L & ROSA S	1.00	\$ 797.59	\$ 782.13
G0505	092451040	SENA GIL A	1.00	\$ 797.59	\$ 782.13
G0506	092451023	STIGALL MEL & LINDA	1.00	\$ 797.59	\$ 782.13
G0507	092182028	VILLA JOSE G ETUX ETAL	1.00	\$ 797.59	\$ 782.13
G0508	092453024	HICKS LYLE W & SHAUNA J	1.00	\$ 797.59	\$ 782.13
G0509	092183034	RODRIGUEZ DELFINO & OLGA	1.00	\$ 797.59	\$ 782.13
G0510	092451041	DUARTE ISAIAS	1.00	\$ 797.59	\$ 782.13
G0511	092451022	DUNCAN CAROLE G ETAL	1.00	\$ 797.59	\$ 782.13
G0512	092183041	FOSTER HEIDI L ETAL	1.00	\$ 797.59	\$ 782.13

**Assessment District No. 2012-1**  
**(Supplemental Water Project)**  
**Nipomo Community Services District**  
**ASSESSMENT ROLL**  
**ZONE B**  
**Golden State Water Company**  
Printed on 5/2/2012

ASSMNT NO	APN	PROPERTY OWNER	BU ASSIGN	PROPOSED ASSESSMENT AS PRELIMINARILY APPROVED	FINAL ASSESSMENT AS CONFIRMED
G0513	092453023	SINCLAIR CHERYL S	1.00	\$ 797.59	\$ 782.13
G0514	092183002	BASSI PATRICIA	1.00	\$ 797.59	\$ 782.13
G0515	092183053	ALVARADO JUAN & ELVIA H	1.00	\$ 797.59	\$ 782.13
G0516	092451042	HINTON PEGGY TRE	1.00	\$ 797.59	\$ 782.13
G0517	092451021	MCILVANIE MARTHA J	1.00	\$ 797.59	\$ 782.13
G0518	092453022	MENDOZA TRINIDAD & MERCED	1.00	\$ 797.59	\$ 782.13
G0519	092451046	WALLRAVIN KENNETH & JUDY	1.00	\$ 797.59	\$ 782.13
G0520	092183012	SLO COUNTY - PUBLIC WORKS DEPT (939)	0.00	\$ -	\$ -
G0521	092182027	LOPEZ GUSTAVO & NATALIA	1.00	\$ 797.59	\$ 782.13
G0522	092183035	RAMIREZ JOSE C & MARIA C ETAL	1.00	\$ 797.59	\$ 782.13
G0523	092451043	PUCKETT JIMMY L & CM	1.00	\$ 797.59	\$ 782.13
G0524	092451020	KERR DON T	1.00	\$ 797.59	\$ 782.13
G0525	092183040	STRAUSBURG JONATHAN E & HEATHER M	1.00	\$ 797.59	\$ 782.13
G0526	092182001	AREVALO DELFINO B & ENEDINA C	1.00	\$ 797.59	\$ 782.13
G0527	092182046	HICKEY MICHAEL R & YVETTE	1.00	\$ 797.59	\$ 782.13
G0528	092183003	HEDGER JOEL	1.00	\$ 797.59	\$ 782.13
G0529	092451019	HART GEORGE Y ETAL	1.00	\$ 797.59	\$ 782.13
G0530	092451044	CANTU MARCO A & VILMA M	1.00	\$ 797.59	\$ 782.13
G0531	092452035	SANDERS CLIFFAGENE ETAL	1.00	\$ 797.59	\$ 782.13
G0532	092453020	ANDERSON ROBERT G TRE ETAL	1.00	\$ 797.59	\$ 782.13
G0533	092451018	MORALES AUGUSTINE	1.00	\$ 797.59	\$ 782.13
G0534	092182026	BELMONTEZ JOSE L & ROSALVA	1.00	\$ 797.59	\$ 782.13
G0535	092452034	MELERO PEDRO M TRE ETAL	1.00	\$ 797.59	\$ 782.13
G0536	092183036	RUIZ ARTURO	1.00	\$ 797.59	\$ 782.13
G0537	092451045	ROSEMAN GISELA TRE ETAL	1.00	\$ 797.59	\$ 782.13
G0538	092451017	ALBERTSON WANDA TRE	1.00	\$ 797.59	\$ 782.13
G0539	092453021	LUIS ALFRED A TRE ETAL	1.00	\$ 797.59	\$ 782.13
G0540	092182002	LUNA JAVIER S & NANCY L	1.00	\$ 797.59	\$ 782.13
G0541	092182045	CASTILLO FRANK SR & GRACIE	1.00	\$ 797.59	\$ 782.13
G0542	092452033	MACKEWICH CHARLES E JR HEIRS OF	1.00	\$ 797.59	\$ 782.13
G0543	092183039	GONZALEZ JACOB & MARIA E	1.00	\$ 797.59	\$ 782.13
G0544	092183004	CANO JESUS C & MARIA	1.00	\$ 797.59	\$ 782.13
G0545	092183010	BANK OF NEW YORK MELLON TRE ETAL	1.00	\$ 797.59	\$ 782.13
G0546	092451016	HUGHART CHARLES R & JUNE M	1.00	\$ 797.59	\$ 782.13
G0547	092452032	NESTLE PAUL D & ANNA E	1.00	\$ 797.59	\$ 782.13
G0548	092182025	VENEGAS JACOBO & LEONOR	1.00	\$ 797.59	\$ 782.13
G0549	092451015	GONZALEZ RICHARD	1.00	\$ 797.59	\$ 782.13
G0550	092452001	GENDRON ROBERT H TRE ETAL	1.00	\$ 797.59	\$ 782.13
G0551	092183009	AGUILAR ANTONIO P ETAL	1.00	\$ 797.59	\$ 782.13
G0552	092452031	LICON LUCILLE	1.00	\$ 797.59	\$ 782.13
G0553	092182003	HURTADO VICTORINO & HILDA	1.00	\$ 797.59	\$ 782.13
G0554	092183005	RUBERTO PAUL C & LINDA H	1.00	\$ 797.59	\$ 782.13
G0555	092183038	VARGAS JAVIER M & IRMA M ETAL	1.00	\$ 797.59	\$ 782.13
G0556	092182044	MENDOZA SALVADOR D & SONIA C	1.00	\$ 797.59	\$ 782.13
G0557	092451014	CLARK RALPH B II HEIRS OF ETUX	1.00	\$ 797.59	\$ 782.13
G0558	092452002	BROWN HELEN D TRE ETAL	1.00	\$ 797.59	\$ 782.13
G0559	092452030	GAMBLE JEFFREY	1.00	\$ 797.59	\$ 782.13
G0560	092183008	AVILA-PEREZ AGUSTIN ETAL	1.00	\$ 797.59	\$ 782.13
G0561	092182024	RIVERA RUBEN D HEIRS OF ETUX	1.00	\$ 797.59	\$ 782.13
G0562	092451013	RABOBANK NA TRE ETAL	1.00	\$ 797.59	\$ 782.13
G0563	092452003	CHRISTIE PATRICIA G TRE	1.00	\$ 797.59	\$ 782.13
G0564	092452029	SCHLEKAU IRENE TRE	1.00	\$ 797.59	\$ 782.13
G0565	092182043	WHIPPLE ANTHONY H	1.00	\$ 797.59	\$ 782.13
G0566	092183037	LOPEZ MARIA T	1.00	\$ 797.59	\$ 782.13
G0567	092183007	ALVARADO ISAIAS P & MARIA M	1.00	\$ 797.59	\$ 782.13
G0568	092452004	ALVAREZ CESAR & YOLANDA	1.00	\$ 797.59	\$ 782.13
G0569	092452028	AGUIRRE JOE M TRE ETAL	1.00	\$ 797.59	\$ 782.13
G0570	092182004	MEZA JESUS T & AMELIA C	1.00	\$ 797.59	\$ 782.13
G0571	092453001	SLO COUNTY - PUBLIC WORKS DEPT (939)	1.00	\$ 797.59	\$ 782.13
G0572	092182042	VLASOVA IRINA	1.00	\$ 797.59	\$ 782.13
G0573	092182029	MUNOZ BETO & AURORA	1.00	\$ 797.59	\$ 782.13
G0574	092452005	WALKER LAVERNE TRE ETAL	1.00	\$ 797.59	\$ 782.13
G0575	092183006	VASQUEZ SALVADOR O ETUX	1.00	\$ 797.59	\$ 782.13
G0576	092182023	ANGULO JOSE & ERNESTINA	1.00	\$ 797.59	\$ 782.13

**Assessment District No. 2012-1**  
**(Supplemental Water Project)**  
**Nipomo Community Services District**  
**ASSESSMENT ROLL**  
**ZONE B**  
**Golden State Water Company**  
Printed on 5/2/2012

ASSMNT NO	APN	PROPERTY OWNER	BU ASSIGN	PROPOSED ASSESSMENT AS		FINAL
				PRELIMINARILY APPROVED	ASSESSMENT AS CONFIRMED	
G0577	092452027	MILLS BENNO P	1.00	\$	797.59	\$ 782.13
G0578	092152039	ELINGS VIRGIL ETAL	6.90	\$	5,503.37	\$ 5,396.70
G0579	092161024	MEALEY RICHARD C JR ETAL	10.00	\$	7,975.90	\$ 7,821.30
G0580	092161032	WIEBE JOHN TRE ETAL	2.30	\$	1,834.46	\$ 1,798.90
G0581	092161033	STOOPS SHAUNA K & THOMAS A ETAL	2.30	\$	1,834.46	\$ 1,798.90
G0582	092161041	RICE ANDREW J & MEGAN K	2.30	\$	1,834.46	\$ 1,798.90
G0583	092161042	MARKLEY GARY S TRE ETAL	2.30	\$	1,834.46	\$ 1,798.90
G0584	092161023	MOATS MICHAEL W TRE ETAL	2.00	\$	1,595.18	\$ 1,564.26
G0585	092161034	RAWLINGS CONSTANCE O TRE ETAL	10.00	\$	7,975.90	\$ 7,821.30
G0586	092161043	DEUTSCHE BANK NATIONAL TRUST CO TRE ETAL	2.30	\$	1,834.46	\$ 1,798.90
G0587	092161044	MCPHERSON JAMES A TRE ETAL	2.30	\$	1,834.46	\$ 1,798.90
G0588	092161056	VILLANUEVA AGUSTIN A & MARIA G	2.00	\$	1,595.18	\$ 1,564.26
G0589	092205009	VERONESE THOMAS A TRE ETAL	2.00	\$	1,595.18	\$ 1,564.26
G0590	092162001	LLAMAS JOSE	24.00	\$	19,142.16	\$ 18,771.12
G0591	092205017	REIMER JEFFREY L & CAREY E	2.00	\$	1,595.18	\$ 1,564.26
G0592	092162032	LUCIA MAR UNIFIED SCH DISTR (995)	14.93	\$	11,908.02	\$ 11,677.20
G0593	092161057	SUGANO IRENE TRE	10.00	\$	7,975.90	\$ 7,821.30
G0594	092205018	VAZQUEZ ANGEL TRE ETAL	2.00	\$	1,595.18	\$ 1,564.26
G0595	092161058	ROXANNE PROPERTIES LLC	2.00	\$	1,595.18	\$ 1,564.26
G0596	092205026	GILLES WALTER V & MIRIAM P	2.00	\$	1,595.18	\$ 1,564.26
G0597	092205027	HASLETT JOSEPH L TRE ETAL	2.00	\$	1,595.18	\$ 1,564.26
G0598	092162004	CRANDALL JAMES R TRE ETAL	2.00	\$	1,595.18	\$ 1,564.26
G0599	092162003	BERNFELD STEVEN A	2.00	\$	1,595.18	\$ 1,564.26
G0600	092205034	KAUFFMAN KRIS A ETAL	2.00	\$	1,595.18	\$ 1,564.26
G0601	092162002	VEST CHARLES & LAUREL	2.00	\$	1,595.18	\$ 1,564.26
G0602	092162019	RADZYMINSKI THOMAS E & KELLENE D	2.00	\$	1,595.18	\$ 1,564.26
G0603	092205035	WISLER PAUL L JR & BRITNI M	2.00	\$	1,595.18	\$ 1,564.26
G0604	092162018	WAINSCOTT SHERWIN L TRE ETAL	2.00	\$	1,595.18	\$ 1,564.26
G0605	092205036	MOORE EUNICE M TRE ETAL	2.00	\$	1,595.18	\$ 1,564.26
G0606	092162017	HARDIN RALPH A TRE ETAL	2.00	\$	1,595.18	\$ 1,564.26
G0607	092205042	DUNAHOO BARRY F TRE ETAL	2.00	\$	1,595.18	\$ 1,564.26
G0608	092162033	MATSUYAMA PAUL Y & KATHIE L	2.00	\$	1,595.18	\$ 1,564.26
G0609	092205043	HOFF ERIC P TRE ETAL	2.00	\$	1,595.18	\$ 1,564.26
G0610	092473007	SIMMONS ROY W TRE ETAL	2.30	\$	1,834.46	\$ 1,798.90
G0611	092563035	GARDNER DAVID L & HEATHER M	2.00	\$	1,595.18	\$ 1,564.26
G0612	092473012	MURANAKA GEORGE N & LINDA M	2.30	\$	1,834.46	\$ 1,798.90
G0613	092473008	GOLDEN STATE WATER COMPANY	0.00	\$	-	\$ -
G0614	092482011	CRISWELL ROBERT D TRE ETAL	2.00	\$	1,595.18	\$ 1,564.26
G0615	092473033	SANFORD JAMES B TRE ETAL	2.30	\$	1,834.46	\$ 1,798.90
G0616	092473013	HAGEMAN RYAN & KELLY	2.00	\$	1,595.18	\$ 1,564.26
G0617	092472009	VOSBURG DORIS H HEIRS OF	2.00	\$	1,595.18	\$ 1,564.26
G0618	092482010	JACKSON RONALD	2.00	\$	1,595.18	\$ 1,564.26
G0619	092473014	DENNING BARBARA T	2.00	\$	1,595.18	\$ 1,564.26
G0620	092472010	VOSBURG DORIS H HEIRS OF	2.00	\$	1,595.18	\$ 1,564.26
G0621	092563039	HENDRICKSON GERALDINE E TRE ETAL	2.00	\$	1,595.18	\$ 1,564.26
G0622	092473015	STEPHENSON KRIS G & JEANNE S	2.00	\$	1,595.18	\$ 1,564.26
G0623	092473023	MOUW JOHN & JANICE A	2.00	\$	1,595.18	\$ 1,564.26
G0624	092472011	VOSBURG DORIS H HEIRS OF	2.00	\$	1,595.18	\$ 1,564.26
G0625	092563040	MCDONALD MARTIN L TRE ETAL	2.00	\$	1,595.18	\$ 1,564.26
G0626	092473032	KUMP ROBERT J TRE ETAL	2.30	\$	1,834.46	\$ 1,798.90
G0627	092473024	CORTEZ ABEL G	2.00	\$	1,595.18	\$ 1,564.26
G0628	092473016	JENKINS JERRY & CARMEN	2.30	\$	1,834.46	\$ 1,798.90
G0629	092473030	JOHNSTON HENRY S TRE ETAL	2.00	\$	1,595.18	\$ 1,564.26
G0630	092472012	VOSBURG BRIAN L & DORIS A	2.00	\$	1,595.18	\$ 1,564.26
G0631	092473025	BARR EDWARD H TRE ETAL	2.00	\$	1,595.18	\$ 1,564.26
G0632	092472063	MULLAN PAUL H TRE ETAL	2.00	\$	1,595.18	\$ 1,564.26
G0633	092472056	CROSS RICHARD B & MARIE E	2.00	\$	1,595.18	\$ 1,564.26
G0634	092473021	WUTZKE ALICE N TRE ETAL	2.00	\$	1,595.18	\$ 1,564.26
G0635	092472064	MULLAN PAUL H TRE ETAL	2.00	\$	1,595.18	\$ 1,564.26
G0636	092473027	LARSEN WILLIAM K	2.00	\$	1,595.18	\$ 1,564.26
G0637	092473019	MARTIN ALTON H TRE ETAL	2.00	\$	1,595.18	\$ 1,564.26
G0638	092472055	GARDNER MARIA M & CHRISTIAN L	2.00	\$	1,595.18	\$ 1,564.26
G0639	092472065	MULLAN PAUL H TRE ETAL	2.00	\$	1,595.18	\$ 1,564.26
G0640	092472014	DUTTON SALLY L & MARK R	2.30	\$	1,834.46	\$ 1,798.90

**Assessment District No. 2012-1**  
**(Supplemental Water Project)**  
**Nipomo Community Services District**  
**ASSESSMENT ROLL**  
**ZONE B**  
**Golden State Water Company**  
Printed on 5/2/2012

ASSMNT NO	APN	PROPERTY OWNER	BU ASSIGN	PROPOSED ASSESSMENT AS	
				PRELIMINARILY APPROVED	FINAL ASSESSMENT AS CONFIRMED
G0641	092473031	JOHNSTON HENRY S TRE ETAL	2.30	\$ 1,834.46	\$ 1,798.90
G0642	092473018	HAUPTFLEISCH URSULA E TRE	2.00	\$ 1,595.18	\$ 1,564.26
G0643	092205001	LENAY JEFFREY P & AMANDA J	2.00	\$ 1,595.18	\$ 1,564.26
G0644	092472066	THOMPSON YVETTE K	2.00	\$ 1,595.18	\$ 1,564.26
G0645	092205002	ATKINSON MICHAEL R & ROBYN L	2.00	\$ 1,595.18	\$ 1,564.26
G0646	092473022	VEGA ALBERT A TRE ETAL	2.00	\$ 1,595.18	\$ 1,564.26
G0647	092472053	SLATER TOM D & EMILY K	2.00	\$ 1,595.18	\$ 1,564.26
G0648	092472067	NUNEZ MARK S & DAWN K	2.00	\$ 1,595.18	\$ 1,564.26
G0649	092205003	CERVANTES THOMAS A & JUDY L	2.00	\$ 1,595.18	\$ 1,564.26
G0650	092472052	BARKLEY MARLENE G TRE	2.00	\$ 1,595.18	\$ 1,564.26
G0651	092473020	UNDERWOOD NORMAN D TRE ETAL	2.30	\$ 1,834.46	\$ 1,798.90
G0652	092472041	NORCROSS CANDICE	2.00	\$ 1,595.18	\$ 1,564.26
G0653	092472038	WEARE DONALD D & MYRNA L	2.00	\$ 1,595.18	\$ 1,564.26
G0654	092205004	FOURER GARY A ETUX	2.00	\$ 1,595.18	\$ 1,564.26
G0655	092473017	PARK SUK W & MI S	2.00	\$ 1,595.18	\$ 1,564.26
G0656	092472051	NIELSEN HAROLD LR & JERRY L	2.00	\$ 1,595.18	\$ 1,564.26
G0657	092472043	RUESTMANN WILFRIED U	2.00	\$ 1,595.18	\$ 1,564.26
G0658	092205005	OLES CHRISTOPHER TRE ETAL	2.00	\$ 1,595.18	\$ 1,564.26
G0659	092205010	JIMENEZ RAUL & OFELIA	2.00	\$ 1,595.18	\$ 1,564.26
G0660	092472057	NOTT ARTHUR TRE	2.00	\$ 1,595.18	\$ 1,564.26
G0661	092205006	MACHADO SUSAN TRE	2.00	\$ 1,595.18	\$ 1,564.26
G0662	092472068	LEVITAN TINA	2.00	\$ 1,595.18	\$ 1,564.26
G0663	092205011	ABBOTT CASEY D TRE ETAL	2.00	\$ 1,595.18	\$ 1,564.26
G0664	092472060	ROSE EDWARD L TRE ETAL	2.00	\$ 1,595.18	\$ 1,564.26
G0665	092472040	HENDERSON STEPHEN E TRE ETAL	2.00	\$ 1,595.18	\$ 1,564.26
G0666	092472062	PATEREAU CECILIA TRE	2.00	\$ 1,595.18	\$ 1,564.26
G0667	092205007	URQUHART JO A TRE	2.00	\$ 1,595.18	\$ 1,564.26
G0668	092205012	SHAPIRO JONATHAN & MELANY S	2.00	\$ 1,595.18	\$ 1,564.26
G0669	092472042	ANDERSON BARBARA S	2.30	\$ 1,834.46	\$ 1,798.90
G0670	092472070	FRANCE GREGORY J TRE ETAL	2.00	\$ 1,595.18	\$ 1,564.26
G0671	092205008	SMITS MARGARET TRE	2.00	\$ 1,595.18	\$ 1,564.26
G0672	092205013	CANALES EDWARD J & HELEN	2.00	\$ 1,595.18	\$ 1,564.26
G0673	092472058	SHIMIZU TAKASHI TRE ETAL	2.00	\$ 1,595.18	\$ 1,564.26
G0674	092472048	WESTERMAN PEPPER D	2.00	\$ 1,595.18	\$ 1,564.26
G0675	092206047	SIMONS RICHARD R TRE ETAL	2.00	\$ 1,595.18	\$ 1,564.26
G0676	092205014	SCHULZ PETER A TRE ETAL	2.00	\$ 1,595.18	\$ 1,564.26
G0677	092472059	ROSE EDWARD L TRE ETAL	2.00	\$ 1,595.18	\$ 1,564.26
G0678	092205019	ANDERSON ROBERT G TRE ETAL	2.00	\$ 1,595.18	\$ 1,564.26
G0679	092206048	CHRISMAN RICHARD L ETUX	2.00	\$ 1,595.18	\$ 1,564.26
G0680	092472061	PATEREAU CECILIA TRE	2.00	\$ 1,595.18	\$ 1,564.26
G0681	092205015	MOTONAGA NAOMI TRE	2.00	\$ 1,595.18	\$ 1,564.26
G0682	092205020	MULLIGAN KATHRYN TRE	2.00	\$ 1,595.18	\$ 1,564.26
G0683	092206002	SUMMERSBY FLORENCE M TRE	2.00	\$ 1,595.18	\$ 1,564.26
G0684	092472069	HURST JONATHAN R & CHERYL L	2.00	\$ 1,595.18	\$ 1,564.26
G0685	092205016	MORENO MARGARET TRE ETAL	2.00	\$ 1,595.18	\$ 1,564.26
G0686	092205021	ARKINSON JAMES M TRE ETAL	2.00	\$ 1,595.18	\$ 1,564.26
G0687	092206003	BHARE RONALD R SR	2.00	\$ 1,595.18	\$ 1,564.26
G0688	092472049	DODD NAT E TRE ETAL	2.00	\$ 1,595.18	\$ 1,564.26
G0689	092206011	WONG LAURIE A ETAL	2.00	\$ 1,595.18	\$ 1,564.26
G0690	092205022	VANDERSTAD AUGUST G	2.00	\$ 1,595.18	\$ 1,564.26
G0691	092205028	SIMMONS SHAUN A	2.00	\$ 1,595.18	\$ 1,564.26
G0692	092206010	HAUPTFLEISCH URSULA E TRE	2.00	\$ 1,595.18	\$ 1,564.26
G0693	092206004	COMSTOCK MARY L TRE ETAL	2.00	\$ 1,595.18	\$ 1,564.26
G0694	092205023	VAUGHN CHRISTOPHER J & HELEN J	2.00	\$ 1,595.18	\$ 1,564.26
G0695	092205029	SPAUR TAMARA A	2.00	\$ 1,595.18	\$ 1,564.26
G0696	092206009	DRAEGER RICHARD TRE ETAL	2.00	\$ 1,595.18	\$ 1,564.26
G0697	092206005	PHILLIPS JAMES & KAY	2.00	\$ 1,595.18	\$ 1,564.26
G0698	092205024	HARRIS CHARLES W TRE ETAL	2.00	\$ 1,595.18	\$ 1,564.26
G0699	092205030	LELAND JENNIFER	2.00	\$ 1,595.18	\$ 1,564.26
G0700	092206008	CAMBA BERNARD O ETAL	2.00	\$ 1,595.18	\$ 1,564.26
G0701	092206006	OKPIK DALE H	2.00	\$ 1,595.18	\$ 1,564.26
G0702	092205031	CLOPTON DAVID & DEE A	2.00	\$ 1,595.18	\$ 1,564.26
G0703	092206015	MALAZNIK EDWARD H & JANIS L	2.00	\$ 1,595.18	\$ 1,564.26
G0704	092206007	SILVEIRA LOUIS F TRE ETAL	2.00	\$ 1,595.18	\$ 1,564.26

**Assessment District No. 2012-1  
(Supplemental Water Project)  
Nipomo Community Services District  
ASSESSMENT ROLL  
ZONE B  
Golden State Water Company  
Printed on 5/2/2012**

ASSMNT NO	APN	PROPERTY OWNER	BU ASSIGN	PROPOSED ASSESSMENT AS			
				PRELIMINARILY APPROVED	FINAL ASSESSMENT AS CONFIRMED		
G0705	092205032	CLARK DWIGHT E & PJ HINTZ	2.00	\$	1,595.18	\$	1,564.26
G0706	092443002	CANDIFF ALBAN & MARY	2.00	\$	1,595.18	\$	1,564.26
G0707	092206012	DALE RICHARD W & BENITA K	2.00	\$	1,595.18	\$	1,564.26
G0708	092206016	FELIX CAROLYN D TRE	2.00	\$	1,595.18	\$	1,564.26
G0709	092205037	CHANDLER PATRICIA W TRE	2.00	\$	1,595.18	\$	1,564.26
G0710	092206013	CLEES HOMER N TRE ETAL	2.00	\$	1,595.18	\$	1,564.26
G0711	092205033	SIERRA ASSET SERVICING LLC	2.00	\$	1,595.18	\$	1,564.26
G0712	092206017	COMEGYS ROBERT G TRE ETAL	2.30	\$	1,834.46	\$	1,798.90
G0713	092206055	BICKMORE DARRELL S & SUSAN L	2.00	\$	1,595.18	\$	1,564.26
G0714	092205038	COOPER GREGORY L JR TRE ETAL	2.00	\$	1,595.18	\$	1,564.26
G0715	092206066	LOS PADRES CONSTRUCTION INC	2.00	\$	1,595.18	\$	1,564.26
G0716	092206018	ARIAS JOSE S & ALIDIA R	2.00	\$	1,595.18	\$	1,564.26
G0717	092542006	EPSTEIN GARY M TRE ETAL	2.00	\$	1,595.18	\$	1,564.26
G0718	092107009	KATHKA RAYMOND P TRE ETAL	1.00	\$	797.59	\$	782.13
G0719	092542020	THOMPSON JEFFREY A TRE ETAL	2.00	\$	1,595.18	\$	1,564.26
G0720	092107021	BAKER CHARLES S & DONNA P	1.00	\$	797.59	\$	782.13
G0721	092107008	JENKINS JOHNNIE R TRE	1.00	\$	797.59	\$	782.13
G0722	092563034	BUCHHOLTZ JOHN F & AMELITA Y	2.00	\$	1,595.18	\$	1,564.26
G0723	092107022	DELAPARRA ADOLFO LIVING TRUST	1.00	\$	797.59	\$	782.13
G0724	092103012	AYERS DERRY L & NICHOLE	1.00	\$	797.59	\$	782.13
G0725	092107007	JENKINS JOHNNIE R ETAL	1.00	\$	797.59	\$	782.13
G0726	092107023	SLO COUNTY - PUBLIC WORKS DEPT (939)	0.00	\$	-	\$	-
G0727	092107006	BIORN ANDREW JR & LAURIE	1.00	\$	797.59	\$	782.13
G0728	092542021	GONZALEZ JOHN B JR ETAL	2.00	\$	1,595.18	\$	1,564.26
G0729	092563036	SCOTT SHERMAN L & SHIRLEY A	2.00	\$	1,595.18	\$	1,564.26
G0730	092542005	TAMBA JOHANNAH TRE	2.00	\$	1,595.18	\$	1,564.26
G0731	092103013	WARE CHRIS & SHANNON ETAL	1.00	\$	797.59	\$	782.13
G0732	092107005	ENNES NEWMAN	1.00	\$	797.59	\$	782.13
G0733	092103011	COLTON BILLY L TRE ETAL	1.00	\$	797.59	\$	782.13
G0734	092103014	ROSAS ALEJANDRO & RACHEL	1.00	\$	797.59	\$	782.13
G0735	092107004	RUIZ MANUEL & MARGARITA	1.00	\$	797.59	\$	782.13
G0736	092542015	TOLBERT MICHAEL	2.00	\$	1,595.18	\$	1,564.26
G0737	092542022	PALMQUIST RICHARD	2.00	\$	1,595.18	\$	1,564.26
G0738	092103015	LEON RAUL M& IRMA G	1.00	\$	797.59	\$	782.13
G0739	092107003	GARIBAY ANTONINO & MARIA L	1.00	\$	797.59	\$	782.13
G0740	092563037	JOST MARK L & VIRGINIA L	2.00	\$	1,595.18	\$	1,564.26
G0741	092103016	COTA NICOLE L	1.00	\$	797.59	\$	782.13
G0742	092107002	MORTON CINDY TRE	1.00	\$	797.59	\$	782.13
G0743	092103017	GARIBAY RAUL ETAL	1.00	\$	797.59	\$	782.13
G0744	092107001	MYERS CATHERINE L ETAL	1.00	\$	797.59	\$	782.13
G0745	092542023	HAYWOOD ALAN & DIANE	2.00	\$	1,595.18	\$	1,564.26
G0746	092103010	MYLAN JOSEPH R & TERRY S	1.00	\$	797.59	\$	782.13
G0747	092103018	CLARK ROBERT L SR TRE	1.00	\$	797.59	\$	782.13
G0748	092542016	GREEN GENE T TRE ETAL	2.00	\$	1,595.18	\$	1,564.26
G0749	092542018	ALLEN JAMES R TRE ETAL	2.30	\$	1,834.46	\$	1,798.90
G0750	092563038	ERNSTROM EMMY N TRE ETAL	2.00	\$	1,595.18	\$	1,564.26
G0751	092103019	ROBLES ALFONSO G & IMELDA	1.00	\$	797.59	\$	782.13
G0752	092103009	MYLAN THOMAS	1.00	\$	797.59	\$	782.13
G0753	092542024	KISHIYAMA RONALD ETUX	2.00	\$	1,595.18	\$	1,564.26
G0754	092103020	NIX JOHN	1.00	\$	797.59	\$	782.13
G0755	092542004	BOXER IRWIN W TRE ETAL	2.00	\$	1,595.18	\$	1,564.26
G0756	092103008	HALL ODIS L & JUNE R	1.00	\$	797.59	\$	782.13
G0757	092101012	FRANGIS GUS C & MARICA M	1.00	\$	797.59	\$	782.13
G0758	092103021	SMITH MARY L HEIRS OF ETCON	1.00	\$	797.59	\$	782.13
G0759	092103007	HANNEGAN MICHAEL G TRE ETAL	1.00	\$	797.59	\$	782.13
G0760	092541001	ARAMBULA JOSE JR & BETTY L	2.00	\$	1,595.18	\$	1,564.26
G0761	092103006	LOPEZ ERNEST A & NONA I	1.00	\$	797.59	\$	782.13
G0762	092101013	DAHL VERNON	1.00	\$	797.59	\$	782.13
G0763	092103005	BOAZ JACQUELYN	1.00	\$	797.59	\$	782.13
G0764	092104016	AIELLO JOHN E JR	1.00	\$	797.59	\$	782.13
G0765	092101011	SHREFLER STEVE F & DEE A ETAL	1.00	\$	797.59	\$	782.13
G0766	092101014	DUNN CHUCK & CARRI A	1.00	\$	797.59	\$	782.13
G0767	092103004	NIX JOHN & KELLY	1.00	\$	797.59	\$	782.13
G0768	092542017	DIAS JOE F & CAROLYN M	2.00	\$	1,595.18	\$	1,564.26

**Assessment District No. 2012-1**  
**(Supplemental Water Project)**  
**Nipomo Community Services District**  
**ASSESSMENT ROLL**  
**ZONE B**  
**Golden State Water Company**  
Printed on 5/2/2012

ASSMNT NO	APN	PROPERTY OWNER	BU ASSIGN	PROPOSED ASSESSMENT AS	
				PRELIMINARILY APPROVED	FINAL ASSESSMENT AS CONFIRMED
G0769	092542025	NIX JOHN & KELLY	2.00	\$ 1,595.18	\$ 1,564.26
G0770	092101015	DUMDIE ROBERT & DESIREE	1.00	\$ 797.59	\$ 782.13
G0771	092103003	CASTILLO JOSE L & MIREYA ETAL	1.00	\$ 797.59	\$ 782.13
G0772	092541004	MILLER EDWARD J TRE ETAL	2.00	\$ 1,595.18	\$ 1,564.26
G0773	092563041	HAGGSTROM CATHARINE A	2.00	\$ 1,595.18	\$ 1,564.26
G0774	092101016	SEEHOF THOMAS Q JR	1.00	\$ 797.59	\$ 782.13
G0775	092103002	LUTZE CARL A JR & SHANNON E	1.00	\$ 797.59	\$ 782.13
G0776	092542003	TRINIDAD RUPERT M TRE	2.00	\$ 1,595.18	\$ 1,564.26
G0777	092101017	KING MICHAEL & TONYA	1.00	\$ 797.59	\$ 782.13
G0778	092101010	MELERO PEDRO M & LUCILA E	1.00	\$ 797.59	\$ 782.13
G0779	092103001	VOLLMER CHARLES B TRE ETAL	1.00	\$ 797.59	\$ 782.13
G0780	092541002	DANIELSON COLLEEN M TRE ETAL	2.00	\$ 1,595.18	\$ 1,564.26
G0781	092101018	STECK ROY J & CAROL L	1.00	\$ 797.59	\$ 782.13
G0782	092101009	MACHADO PAUL A & TESSIE M	1.00	\$ 797.59	\$ 782.13
G0783	092563042	KAHN RUSSELL H	2.00	\$ 1,595.18	\$ 1,564.26
G0784	092101019	LILLY JOHN R TRE ETAL	1.00	\$ 797.59	\$ 782.13
G0785	092542026	RAMAR JULIEN E & DIANE L	2.00	\$ 1,595.18	\$ 1,564.26
G0786	092105011	HARVEY JOANNE L TRE	1.00	\$ 797.59	\$ 782.13
G0787	092101008	OLIN CHRISTINA D	1.00	\$ 797.59	\$ 782.13
G0788	092101020	SAPIEN EDWARD M SR TRE ETAL	1.00	\$ 797.59	\$ 782.13
G0789	092541007	MURPHY KELLY TRE ETAL	2.30	\$ 1,834.46	\$ 1,798.90
G0790	092097012	SUMMERS BRYAN & SUSAN	1.00	\$ 797.59	\$ 782.13
G0791	092105010	KOPCHO KEN & SYLVIA ETAL	1.00	\$ 797.59	\$ 782.13
G0792	092101007	MENDOZA JOSUE ETAL	1.00	\$ 797.59	\$ 782.13
G0793	092101021	MARTINEZ TEODORO & JUANA	1.00	\$ 797.59	\$ 782.13
G0794	092542002	TACY TIMOTHY L TRE ETAL	2.00	\$ 1,595.18	\$ 1,564.26
G0795	092101006	SPATES DONALD J JR & CHRISTA M	1.00	\$ 797.59	\$ 782.13
G0796	092097013	ZARATE SAUL & ANGELICA	1.00	\$ 797.59	\$ 782.13
G0797	092101005	GUTIERREZ JORGE ETUX	1.00	\$ 797.59	\$ 782.13
G0798	092541005	CROCKER JEFFERY L & JANET P	2.00	\$ 1,595.18	\$ 1,564.26
G0799	092097011	KILLINS DONNA L ETAL	1.00	\$ 797.59	\$ 782.13
G0800	092102005	THORNTON PETE L & JUDITH A	1.00	\$ 797.59	\$ 782.13
G0801	092097014	HICKS LYLE E & E JANELLE	1.00	\$ 797.59	\$ 782.13
G0802	092101004	HOLDREDGE LARRY C TRE ETAL	1.00	\$ 797.59	\$ 782.13
G0803	092541003	WISE DOUGLAS P	2.00	\$ 1,595.18	\$ 1,564.26
G0804	092097015	FRYCKMAN LEO C JR & ESTHER M	1.00	\$ 797.59	\$ 782.13
G0805	092102004	ASHBURN TED R & LINDA	1.00	\$ 797.59	\$ 782.13
G0806	092542001	LOPEZ SERGIO G	2.00	\$ 1,595.18	\$ 1,564.26
G0807	092101003	GRIJALVA NICHOLAS P	1.00	\$ 797.59	\$ 782.13
G0808	092541010	KELLY RUSSELL & CAROLE	2.00	\$ 1,595.18	\$ 1,564.26
G0809	092097016	SALGUERO JUAN & ANA	1.00	\$ 797.59	\$ 782.13
G0810	092101002	YEAKEL KATHY	1.00	\$ 797.59	\$ 782.13
G0811	092097017	SESLOC FEDERAL CREDIT UNION	1.00	\$ 797.59	\$ 782.13
G0812	092541008	MCLAUGHLIN JAMES F TRE ETAL	2.00	\$ 1,595.18	\$ 1,564.26
G0813	092097010	WEST KATHY	1.00	\$ 797.59	\$ 782.13
G0814	092101001	SOARES JOSEPH W JR	1.00	\$ 797.59	\$ 782.13
G0815	092097018	ODOM JOHN R SR TRE ETAL	1.00	\$ 797.59	\$ 782.13
G0816	092472015	RILEY JOHN A ETAL	2.30	\$ 1,834.46	\$ 1,798.90
G0817	092097009	DUGGER BETTY M HEIRS OF	1.00	\$ 797.59	\$ 782.13
G0818	092102003	BEATTIE RON L	1.00	\$ 797.59	\$ 782.13
G0819	092097019	MUNRO JOSEPH	1.00	\$ 797.59	\$ 782.13
G0820	092102001	ALBANO JAMES T	1.00	\$ 797.59	\$ 782.13
G0821	092097008	LARSEN MICHAEL E & SHELLY R	1.00	\$ 797.59	\$ 782.13
G0822	092541006	SCHNOOR BARBARA A TRE	2.00	\$ 1,595.18	\$ 1,564.26
G0823	092097020	MAYDEN LOUISE TRE	1.00	\$ 797.59	\$ 782.13
G0824	092095001	OCHOA-PAREDES MANUEL ETUX	1.00	\$ 797.59	\$ 782.13
G0825	092097007	PAGE IRENE M	1.00	\$ 797.59	\$ 782.13
G0826	092448007	ELLIOTT THOMAS J TRE ETAL	2.00	\$ 1,595.18	\$ 1,564.26
G0827	092097021	KRYNAK PETER G	1.00	\$ 797.59	\$ 782.13
G0828	092095002	JIMENEZ HERMELINDA S ETAL	1.00	\$ 797.59	\$ 782.13
G0829	092102002	TYE JAMES B TRE	1.00	\$ 797.59	\$ 782.13
G0830	092541011	MCTAGGART MICHAEL & ROBIN	2.00	\$ 1,595.18	\$ 1,564.26
G0831	092097006	LEON RIGOBERTO B	1.00	\$ 797.59	\$ 782.13
G0832	092095003	SANCHEZ JUAN & JUANA	1.00	\$ 797.59	\$ 782.13

**Assessment District No. 2012-1  
(Supplemental Water Project)  
Nipomo Community Services District  
ASSESSMENT ROLL  
ZONE B  
Golden State Water Company  
Printed on 5/2/2012**

ASSMNT NO	APN	PROPERTY OWNER	BU ASSIGN	PROPOSED ASSESSMENT AS		FINAL
				PRELIMINARILY APPROVED	ASSESSMENT AS CONFIRMED	
G0833	092097005	TAYLOR STEVEN G & CHARMAINE J	1.00	\$	797.59	\$ 782.13
G0834	092541013	DOMINGUEZ VIRGINIA TRE	2.00	\$	1,595.18	\$ 1,564.26
G0835	092098005	SAGE THERESA L	1.00	\$	797.59	\$ 782.13
G0836	092095004	NIX JOHN & KELLY	1.00	\$	797.59	\$ 782.13
G0837	092541009	ESSARY LARRY & DEONNA C	2.00	\$	1,595.18	\$ 1,564.26
G0838	092097004	GONZALEZ JUAN A	1.00	\$	797.59	\$ 782.13
G0839	092095005	BRACKEN GALE W	1.00	\$	797.59	\$ 782.13
G0840	092098004	HERBAUGH DANNY J & KRISTEN K	1.00	\$	797.59	\$ 782.13
G0841	092097003	RUSSELL MARK M & MAURRITA B	1.00	\$	797.59	\$ 782.13
G0842	092095006	COVARRUBIAS BENITO & EVAGELINA	1.00	\$	797.59	\$ 782.13
G0843	092446007	WHITEAKER JACK S TRE ETAL	2.00	\$	1,595.18	\$ 1,564.26
G0844	092097002	DEMACK DANIEL J & CANDACE D	1.00	\$	797.59	\$ 782.13
G0845	092096001	THOMAS VIRGIL N TRE ETAL	1.00	\$	797.59	\$ 782.13
G0846	092541014	SMITH KYLE M ETAL	2.00	\$	1,595.18	\$ 1,564.26
G0847	092095007	MENDOZA SALVADOR & MARIBEL	1.00	\$	797.59	\$ 782.13
G0848	092448006	CARTER ROCKIEY W & DEBORAH M	2.00	\$	1,595.18	\$ 1,564.26
G0849	092097001	SEEHOF REGINA TRE ETAL	1.00	\$	797.59	\$ 782.13
G0850	092096002	BRUMLEY MYRTLE L ETAL	1.00	\$	797.59	\$ 782.13
G0851	092095008	RODRIGUEZ JOHN ETAL	1.00	\$	797.59	\$ 782.13
G0852	092541012	BELL THERYL W TRE ETAL	2.00	\$	1,595.18	\$ 1,564.26
G0853	092096003	SHANKS NICK & RAE L	1.00	\$	797.59	\$ 782.13
G0854	092098003	GUZMAN GRECENCIO & SILVIA	1.00	\$	797.59	\$ 782.13
G0855	092095009	FAZENBAKER JAMES F & MJ	1.00	\$	797.59	\$ 782.13
G0856	092096004	LAND LUISA ETAL	1.00	\$	797.59	\$ 782.13
G0857	092098001	GUERRERO ROBERTO L & ELISA ETAL	1.00	\$	797.59	\$ 782.13
G0858	092095010	LYONS VAN L HEIRS OF ETAL	1.00	\$	797.59	\$ 782.13
G0859	092472050	CHAMBERS JAMES C & PATTI L	2.00	\$	1,595.18	\$ 1,564.26
G0860	092096005	TINKEY CURTIS HG AGT DVA	1.00	\$	797.59	\$ 782.13
G0861	092092001	CARDONA NOE L ETUX	1.00	\$	797.59	\$ 782.13
G0862	092098002	TURNER VERNON L TRE ETAL	1.00	\$	797.59	\$ 782.13
G0863	092446006	WAITE JIM C TRE ETAL	2.00	\$	1,595.18	\$ 1,564.26
G0864	092096006	LOPES MARIA F	1.00	\$	797.59	\$ 782.13
G0865	092541015	EHRISMAN PAUL TRE ETAL	2.00	\$	1,595.18	\$ 1,564.26
G0866	092093006	SANCHEZ JAIME & FELICITAS	1.00	\$	797.59	\$ 782.13
G0867	092448005	BISHOP HAYLAND ETUX	2.00	\$	1,595.18	\$ 1,564.26
G0868	092096007	MENDOZA YOLANDA	1.00	\$	797.59	\$ 782.13
G0869	092093001	GARIBAY LUIS ETAL	1.00	\$	797.59	\$ 782.13
G0870	092096008	SKODA DAN J	1.00	\$	797.59	\$ 782.13
G0871	092093005	GRISWOLD DONALD A TRE ETAL	1.00	\$	797.59	\$ 782.13
G0872	092446009	VALDEZ JUAN J & MARTHA E	2.00	\$	1,595.18	\$ 1,564.26
G0873	092093002	ALBANO JAMES T	1.00	\$	797.59	\$ 782.13
G0874	092096009	PEREZ J ESPARZA & PETRA	1.00	\$	797.59	\$ 782.13
G0875	092093003	BOWDISH CLIFFORD J TRE ETAL	1.00	\$	797.59	\$ 782.13
G0876	092096010	AMARAL MANUEL & LOURIE	1.00	\$	797.59	\$ 782.13
G0877	092111026	GOLDEN STATE WATER COMPANY	0.00	\$	-	\$ -
G0878	092541016	HRNJAK WILLIAM A ETUX	2.00	\$	1,595.18	\$ 1,564.26
G0879	092091001	BILTZ THOMAS E & LINDA L	1.00	\$	797.59	\$ 782.13
G0880	092446005	SEIFERT BARRY R TRE ETAL	2.00	\$	1,595.18	\$ 1,564.26
G0881	092446008	SLO COUNTY - PUBLIC WORKS DEPT (939)	0.00	\$	-	\$ -
G0882	092111031	GARDENER ALLEN F & GENEVIEVE	2.00	\$	1,595.18	\$ 1,564.26
G0883	092093004	HUNSTAD MARGIE E TRE ETAL	1.00	\$	797.59	\$ 782.13
G0884	092091002	FLEMING RAYE E TRE	1.00	\$	797.59	\$ 782.13
G0885	092448004	GENNOE SHELLY M	2.00	\$	1,595.18	\$ 1,564.26
G0886	092091003	ATILANO DOMINGO	1.00	\$	797.59	\$ 782.13
G0887	092091004	NIX JOHN & KELLY	1.00	\$	797.59	\$ 782.13
G0888	092111025	GOLDEN STATE WATER COMPANY	0.00	\$	-	\$ -
G0889	092447017	JILDERDA RAYMOND B TRE ETAL	2.00	\$	1,595.18	\$ 1,564.26
G0890	092091005	COLLARD LINDA	1.00	\$	797.59	\$ 782.13
G0891	092111029	REID JAMES C II & AMANDA J	2.00	\$	1,595.18	\$ 1,564.26
G0892	092447009	JOHNSON WILLIAM D TRE ETAL	2.00	\$	1,595.18	\$ 1,564.26
G0893	092091006	SIMONS RICHARD R TRE ETAL	1.00	\$	797.59	\$ 782.13
G0894	092446004	HILL SHARON J TRE	2.00	\$	1,595.18	\$ 1,564.26
G0895	092446010	EVANS BILL & JOY M	2.00	\$	1,595.18	\$ 1,564.26
G0896	092091007	EVANS DAVID R & GAY L	1.00	\$	797.59	\$ 782.13



**Assessment District No. 2012-1  
(Supplemental Water Project)  
Nipomo Community Services District  
ASSESSMENT ROLL  
ZONE B  
Golden State Water Company  
Printed on 5/2/2012**

ASSMNT NO	APN	PROPERTY OWNER	BU ASSIGN	PROPOSED ASSESSMENT AS PRELIMINARILY APPROVED	FINAL ASSESSMENT AS CONFIRMED
G0897	092111011	OLSON GARY A & CATHERINE N	1.00	\$ 797.59	\$ 782.13
G0898	092448003	MYERS DOUGLAS C & ZELDA K	2.00	\$ 1,595.18	\$ 1,564.26
G0899	092091008	MALIN BILLY R TRE ETAL	1.00	\$ 797.59	\$ 782.13
G0900	092111030	DAVIS RICHARD M TRE ETAL	2.00	\$ 1,595.18	\$ 1,564.26
G0901	092111012	MCRORY WILLIAM E & VM	1.00	\$ 797.59	\$ 782.13
G0902	092091016	GRASSLE LISA V	1.00	\$ 797.59	\$ 782.13
G0903	092111013	BROWN-SILVA JEROME L JR & MICHELLE L	1.00	\$ 797.59	\$ 782.13
G0904	092091017	BARRAGAN HOMERO & ROSARIO ETAL	1.00	\$ 797.59	\$ 782.13
G0905	092111014	STEVES WILLIAM A TRE	1.00	\$ 797.59	\$ 782.13
G0906	092447008	SPARKS BRYAN & CELESTE	2.00	\$ 1,595.18	\$ 1,564.26
G0907	092447016	WUNDER MARY A	2.00	\$ 1,595.18	\$ 1,564.26
G0908	092111015	FARMER DENISE & SHAWN	1.00	\$ 797.59	\$ 782.13
G0909	092491003	RIPPLE RICHARD W JR & FIONA L	2.00	\$ 1,595.18	\$ 1,564.26
G0910	092446003	FRIEDRICH JAMES M TRE ETAL	2.00	\$ 1,595.18	\$ 1,564.26
G0911	092446011	GARNER WILLETTA J TRE	2.00	\$ 1,595.18	\$ 1,564.26
G0912	092111016	NUNEZ RUBEN H & YOLANDA	1.00	\$ 797.59	\$ 782.13
G0913	092448002	LIVELL JAMES A TRE	2.00	\$ 1,595.18	\$ 1,564.26
G0914	092111028	NIX JOHN	2.00	\$ 1,595.18	\$ 1,564.26
G0915	092111001	GALLUZZO HELMUT Z	1.00	\$ 797.59	\$ 782.13
G0916	092111017	GLENN-KATZ TAMARA	1.00	\$ 797.59	\$ 782.13
G0917	092491002	KANDA HELEN S	2.00	\$ 1,595.18	\$ 1,564.26
G0918	092111002	EDWARDS RODNEY TRE ETAL	1.00	\$ 797.59	\$ 782.13
G0919	092111018	BARRERA RAUL H & AZUCENA A	1.00	\$ 797.59	\$ 782.13
G0920	092111003	BOOTH JEREMIAH T & ANGELA M	1.00	\$ 797.59	\$ 782.13
G0921	092111004	JOHNSON JAMIE & DANA	1.00	\$ 797.59	\$ 782.13
G0922	092447007	BRONICKI NOREEN S TRE	2.00	\$ 1,595.18	\$ 1,564.26
G0923	092447015	MECHSNER WILMA K	2.00	\$ 1,595.18	\$ 1,564.26
G0924	092446002	FRAUSTO ARMANDO R & MARIA D	2.00	\$ 1,595.18	\$ 1,564.26
G0925	092111005	PEDDIE JAMES R & CHRISTINA	1.00	\$ 797.59	\$ 782.13
G0926	092446012	HERNANDEZ GILBERT R & RUTHANN	2.00	\$ 1,595.18	\$ 1,564.26
G0927	092491004	KUMA JOHN & TOKA L	2.00	\$ 1,595.18	\$ 1,564.26
G0928	092491001	BALSAMO DENNIS J TRE ETAL	2.00	\$ 1,595.18	\$ 1,564.26
G0929	092111006	WATJE DON K & DEBRA M	1.00	\$ 797.59	\$ 782.13
G0930	092448001	GALLEGOS LORI TRE	2.00	\$ 1,595.18	\$ 1,564.26
G0931	092111007	CUEVAS RAMIRO & CARMEN ETAL	1.00	\$ 797.59	\$ 782.13
G0932	092111008	BROWN-SILVA JEROME L TRE ETAL	1.00	\$ 797.59	\$ 782.13
G0933	092111009	BELDEN BRIAN L & DEBRA L	1.00	\$ 797.59	\$ 782.13
G0934	092501015	JENZEN PAUL E & NANCY J	2.00	\$ 1,595.18	\$ 1,564.26
G0935	092111024	MARTIN CATHERINE E	5.00	\$ -	\$ 3,910.65
G0936	092447014	CRAWFORD KENNETH N & CARROL A	2.00	\$ 1,595.18	\$ 1,564.26
G0937	092447006	COX LEVI R & ELENA A	2.00	\$ 1,595.18	\$ 1,564.26
G0938	092446001	SWARTZ DONALD E & AMY E	2.00	\$ 1,595.18	\$ 1,564.26
G0939	092446013	BURKHAMMER JEFFREY TRE ETAL	2.00	\$ 1,595.18	\$ 1,564.26
G0940	092491005	HOAG SCOTT T TRE ETAL	2.00	\$ 1,595.18	\$ 1,564.26
G0941	092501014	HERNANDEZ FELIX O JR & BRIDGETTE M	2.30	\$ 1,834.46	\$ 1,798.90
G0942	092491019	HINES TERRENCE D TRE ETAL	2.00	\$ 1,595.18	\$ 1,564.26
G0943	092447013	CARUSO THOMAS J HEIRS OF ETUX	2.00	\$ 1,595.18	\$ 1,564.26
G0944	092447005	SIMONSON DAVID B TRE ETAL	2.00	\$ 1,595.18	\$ 1,564.26
G0945	092491018	WILSON L VERNON TRE ETAL	2.00	\$ 1,595.18	\$ 1,564.26
G0946	092443004	GOMEZ MANUEL J & MARIE	2.00	\$ 1,595.18	\$ 1,564.26
G0947	092446014	WILMERDING DAVID ETAL	2.00	\$ 1,595.18	\$ 1,564.26
G0948	092491017	WHEELER DEBBIE L ETAL	2.00	\$ 1,595.18	\$ 1,564.26
G0949	092501013	SLUSHER MICHAEL D	2.00	\$ 1,595.18	\$ 1,564.26
G0950	092491006	DURON RENE	2.00	\$ 1,595.18	\$ 1,564.26
G0951	092501008	BRITTINGHAM RICHARD	2.00	\$ 1,595.18	\$ 1,564.26
G0952	092444002	STONEROCK HILTON L TRE ETAL	2.00	\$ 1,595.18	\$ 1,564.26
G0953	092447012	NELSON CHARLES W & MERODIE R	2.00	\$ 1,595.18	\$ 1,564.26
G0954	092447004	TIPPITT BRIAN J TRE ETAL	2.00	\$ 1,595.18	\$ 1,564.26
G0955	092501016	MILLS DELBERT R & FLORENCE N	2.00	\$ 1,595.18	\$ 1,564.26
G0956	092491020	STILSON TIMOTHY TRE ETAL	2.00	\$ 1,595.18	\$ 1,564.26
G0957	092446015	REYES STANLEY JR ETAL	2.00	\$ 1,595.18	\$ 1,564.26
G0958	092452006	BROWN STANLEY W & BILLIE J	1.00	\$ 797.59	\$ 782.13
G0959	092182041	AMBRIZ GASPAR T & CARMEN B	1.00	\$ 797.59	\$ 782.13
G0960	092182030	GARCIA SILVESTRE JR & BLANCA	1.00	\$ 797.59	\$ 782.13

**Assessment District No. 2012-1**  
**(Supplemental Water Project)**  
**Nipomo Community Services District**  
**ASSESSMENT ROLL**  
**ZONE B**  
**Golden State Water Company**  
Printed on 5/2/2012

ASSMNT NO	APN	PROPERTY OWNER	BU ASSIGN	PROPOSED ASSESSMENT AS PRELIMINARILY APPROVED	FINAL ASSESSMENT AS CONFIRMED
G0961	092452026	CHAVEZ REUBEN	1.00	\$ 797.59	\$ 782.13
G0962	092452023	HOLLOWAY ROBERT L & EILEEN J	1.00	\$ 797.59	\$ 782.13
G0963	092182005	VARGAS ANTONIO R & ANITA C	1.00	\$ 797.59	\$ 782.13
G0964	092452007	TARTAGLIA CHASE ETAL	1.00	\$ 797.59	\$ 782.13
G0965	092452025	ENDICOTT LARRY J	1.00	\$ 797.59	\$ 782.13
G0966	092182040	ORGO ADRIANA N	1.00	\$ 797.59	\$ 782.13
G0967	092182022	BELMONTEZ JESUS M & BERTHA Z	1.00	\$ 797.59	\$ 782.13
G0968	092182031	GONZALEZ ANDRES	1.00	\$ 797.59	\$ 782.13
G0969	092452022	MELCHOR SANDRO	1.00	\$ 797.59	\$ 782.13
G0970	092452008	STUART BRIAN R TRE ETAL	1.00	\$ 797.59	\$ 782.13
G0971	092182006	ANDRADE LUIS E & CRISTI M	1.00	\$ 797.59	\$ 782.13
G0972	092452024	ROWLAND DANNY W & MARY F	1.00	\$ 797.59	\$ 782.13
G0973	092182039	POPE VERA M	1.00	\$ 797.59	\$ 782.13
G0974	092452021	BROUGH IVAN D ETAL	1.00	\$ 797.59	\$ 782.13
G0975	092182032	PRECIADO PEDRO A & ALEJANDRA	1.00	\$ 797.59	\$ 782.13
G0976	092452009	SHIBUYA JUDO & FLORENCE M TRUST	1.00	\$ 797.59	\$ 782.13
G0977	092182007	MARISCAL PEDRO B & DELIA Z	1.00	\$ 797.59	\$ 782.13
G0978	092452010	GRINDLE ROBERT JR ETAL	1.00	\$ 797.59	\$ 782.13
G0979	092182021	CANO NICHOLAS S & ESTELLA	1.00	\$ 797.59	\$ 782.13
G0980	092452020	MCNUTT BRYAN & DANA	1.00	\$ 797.59	\$ 782.13
G0981	092182033	TORRES RAFAEL & MARIA G	1.00	\$ 797.59	\$ 782.13
G0982	092182038	BARRIENTOS JORGE L & AIDE	1.00	\$ 797.59	\$ 782.13
G0983	092106001	PERRY DAVID	1.00	\$ 797.59	\$ 782.13
G0984	092182008	GOMEZ ANGELINA ETAL	1.00	\$ 797.59	\$ 782.13
G0985	092452019	CLEMENT RICHARD	1.00	\$ 797.59	\$ 782.13
G0986	092182037	DAVID JASON & CORINA	1.00	\$ 797.59	\$ 782.13
G0987	092106002	LEON HERIBERTO M HEIRS OF ETUX	1.00	\$ 797.59	\$ 782.13
G0988	092452011	SPITTLER ARIANNE	1.00	\$ 797.59	\$ 782.13
G0989	092452018	MENANE RONALD P TRE ETAL	1.00	\$ 797.59	\$ 782.13
G0990	092182020	LEE JEREMIAH Y	1.00	\$ 797.59	\$ 782.13
G0991	092182009	GIL ADAN V & ROSA E	1.00	\$ 797.59	\$ 782.13
G0992	092182034	MURGUIA PEDRO L & ALICIA S	1.00	\$ 797.59	\$ 782.13
G0993	092181006	BEAS ANGELA G TRE	8.00	\$ 6,380.72	\$ 6,257.04
G0994	092106003	SUMNER CHRISTOPHER	1.00	\$ 797.59	\$ 782.13
G0995	092452017	LARSEN PHILLIP E & CHARLOTTE R	1.00	\$ 797.59	\$ 782.13
G0996	092182036	TRIGUEROS HILDA	1.00	\$ 797.59	\$ 782.13
G0997	092106004	DELAPARRA ADOLFO LIVING TRUST	1.00	\$ 797.59	\$ 782.13
G0998	092452016	MENANE RONALD P TRE ETAL	1.00	\$ 797.59	\$ 782.13
G0999	092182019	MEDINA ARNULFO R JR & GUILLERMINA	1.00	\$ 797.59	\$ 782.13
G1000	092106005	CALDERA MARIE	1.00	\$ 797.59	\$ 782.13
G1001	092452012	LAIRD LINDA LJ	1.00	\$ 797.59	\$ 782.13
G1002	092182010	MEYASH GREGORY F & LINDA G	1.00	\$ 797.59	\$ 782.13
G1003	092452015	ROBER STEVEN D	1.00	\$ 797.59	\$ 782.13
G1004	092182035	AGUILERA RUBEN & SOCORRO	1.00	\$ 797.59	\$ 782.13
G1005	092106006	HILLIS ELIZABETH	1.00	\$ 797.59	\$ 782.13
G1006	092182011	BRAUN LAWRENCE A & CONSUELO C	1.00	\$ 797.59	\$ 782.13
G1007	092106023	DOLES TIM & SANDRA ETAL	1.00	\$ 797.59	\$ 782.13
G1008	092106007	DELABARRE ELMER C & PATRICIA I	1.00	\$ 797.59	\$ 782.13
G1009	092182018	CAMACHO ALFREDO & MARISELA	1.00	\$ 797.59	\$ 782.13
G1010	092452014	QUINTANAR LUIS & ELIA G	1.00	\$ 797.59	\$ 782.13
G1011	092452013	RICE ANNA	1.00	\$ 797.59	\$ 782.13
G1012	092106022	AUSTIN SAMPSON S & MICHELE E	1.00	\$ 797.59	\$ 782.13
G1013	092182012	SANCHEZ RAY C & LISA T	1.00	\$ 797.59	\$ 782.13
G1014	092106008	HURST ALLENE K HEIRS OF	1.00	\$ 797.59	\$ 782.13
G1015	092106021	MICHELL ALEXANDRIA M ETCON	1.00	\$ 797.59	\$ 782.13
G1016	092106009	GOODMAN DANIEL A	1.00	\$ 797.59	\$ 782.13
G1017	092182013	SALAS JOAQUIN L HEIRS OF ETUX	1.00	\$ 797.59	\$ 782.13
G1018	092181014	MELERO PETE & LUCILLE	16.00	\$ 12,761.44	\$ 12,514.08
G1019	092106010	WELLS RAY	1.00	\$ 797.59	\$ 782.13
G1020	092106020	GARCIA MICAELA ETAL	1.00	\$ 797.59	\$ 782.13
G1021	092182017	ALVARADO VICENTE P & MARIA G	1.00	\$ 797.59	\$ 782.13
G1022	092181035	TANNER SHARON A TRE	10.00	\$ 7,975.90	\$ 7,821.30
G1023	092182014	SALGUERO JOSE & ALICIA	1.00	\$ 797.59	\$ 782.13
G1024	092106019	JACKMAN WILLIAM R ETAL	1.00	\$ 797.59	\$ 782.13

**Assessment District No. 2012-1  
(Supplemental Water Project)  
Nipomo Community Services District  
ASSESSMENT ROLL  
ZONE B  
Golden State Water Company  
Printed on 5/2/2012**

ASSMNT NO	APN	PROPERTY OWNER	BU ASSIGN	PROPOSED ASSESSMENT AS		FINAL
				PRELIMINARILY APPROVED	ASSESSMENT AS CONFIRMED	
G1025	092106011	CORNAIRE MICHAEL J & LINDA E	1.00	\$	797.59	\$ 782.13
G1026	092104015	HAYES GARY E & CYNTHIA J	1.00	\$	797.59	\$ 782.13
G1027	092106018	ENNES NEWMAN R	1.00	\$	797.59	\$ 782.13
G1028	092181019	ARGUIJO FRANCISCO O & SJ	2.00	\$	1,595.18	\$ 1,564.26
G1029	092182015	GUERRERO JESUS Z & ANA R	1.00	\$	797.59	\$ 782.13
G1030	092104014	EDWARDS OKLE M	1.00	\$	797.59	\$ 782.13
G1031	092106017	RUTAN CHARALEIGH	1.00	\$	797.59	\$ 782.13
G1032	092182016	LOPEZ SALVADOR & SILVIA	1.00	\$	797.59	\$ 782.13
G1033	092104013	DAVIDSON ANTHONY W & SUZYN E	1.00	\$	797.59	\$ 782.13
G1034	092106016	BAILEY NORMA	1.00	\$	797.59	\$ 782.13
G1035	092104012	ELDRIDGE LAVERNE B	1.00	\$	797.59	\$ 782.13
G1036	092106012	SILVA EDUARDO G	1.00	\$	797.59	\$ 782.13
G1037	092106015	RAMIREZ ROBERTO & MARIA N	1.00	\$	797.59	\$ 782.13
G1038	092104011	GARCIA RAMON M & JUANITA S	1.00	\$	797.59	\$ 782.13
G1039	092104010	NEWMAN RYAN R & HEATHER	1.00	\$	797.59	\$ 782.13
G1040	092106014	REYES JOSE M & AURORA	1.00	\$	797.59	\$ 782.13
G1041	092106013	WALDEN LINDA J TRE	1.00	\$	797.59	\$ 782.13
G1042	092104009	MCMANUS ARMAND TRE	1.00	\$	797.59	\$ 782.13
G1043	092181020	REYNOLDS GAIL W & SANDRA J	2.00	\$	1,595.18	\$ 1,564.26
G1044	092104008	ESSIG LEONARD & DARLENE	1.00	\$	797.59	\$ 782.13
G1045	092105009	MENDOZA ESPERANZA	1.00	\$	797.59	\$ 782.13
G1046	092104007	VANBEBBER DEANE A TRE	1.00	\$	797.59	\$ 782.13
G1047	092105008	ROBINSON JOSEPHINE ETAL	1.00	\$	797.59	\$ 782.13
G1048	092105007	DIEP HUE C	1.00	\$	797.59	\$ 782.13
G1049	092104006	LEDESMA JOE & ROSA	1.00	\$	797.59	\$ 782.13
G1050	092181034	PINKERTON JANE M TRE ETAL	2.00	\$	1,595.18	\$ 1,564.26
G1051	092105006	STEWART DONALD & LINDA A	1.00	\$	797.59	\$ 782.13
G1052	092105005	KEMBERLING STEVEN R	1.00	\$	797.59	\$ 782.13
G1053	092105004	PENA SANTOS & REINA	1.00	\$	797.59	\$ 782.13
G1054	092104005	STEVENS JERRY E ETAL	1.00	\$	797.59	\$ 782.13
G1055	092105003	GARCIA ALFRED S & WILLALEE J	1.00	\$	797.59	\$ 782.13
G1056	092181033	DOWNING ROBERT L & LUPE	2.00	\$	1,595.18	\$ 1,564.26
G1057	092104004	STEPHAN JERRY L & LINDA J	1.00	\$	797.59	\$ 782.13
G1058	092105002	FLEEMAN SUSAN A	1.00	\$	797.59	\$ 782.13
G1059	092181036	TANNER SHARON A TRE	28.00	\$	22,332.52	\$ 21,899.64
G1060	092175001	ARREDONDO MIGUEL & OLGA S	6.90	\$	5,503.37	\$ 5,396.70
G1061	092104003	GRECO RICHARD	1.00	\$	797.59	\$ 782.13
G1062	092093011	SLO COUNTY - PUBLIC WORKS DEPT (939)	0.00	\$	-	\$ -
G1063	092181032	HILKER JODY J TRE	2.00	\$	1,595.18	\$ 1,564.26
G1064	092105001	PEREZ ISMAEL & SARA M	1.00	\$	797.59	\$ 782.13
G1065	092421003	CHAMBERS STEVEN E & CYNDI J	2.00	\$	1,595.18	\$ 1,564.26
G1066	092104002	MACHADO SCOTT	1.00	\$	797.59	\$ 782.13
G1067	092105013	SLO COUNTY - PUBLIC WORKS DEPT (939)	0.00	\$	-	\$ -
G1068	092094004	SLO COUNTY - PUBLIC WORKS DEPT (939)	0.00	\$	797.59	\$ -
G1069	092175005	MILLER SUSAN J	1.60	\$	1,276.14	\$ 1,251.41
G1070	092104001	LARR JOSEPH P	1.00	\$	797.59	\$ 782.13
G1071	092421004	RYAN FAYE H TRE ETAL	2.00	\$	1,595.18	\$ 1,564.26
G1072	092094009	FERREIRA FIDEL S & REYNA C	1.00	\$	797.59	\$ 782.13
G1073	092175006	UPHAM DAVID & DARLENE	1.60	\$	1,276.14	\$ 1,251.41
G1074	092094010	MAPLE AMANDA	1.00	\$	797.59	\$ 782.13
G1075	092175002	SCHIMANDLE DAVID M & LOIS T	1.60	\$	1,276.14	\$ 1,251.41
G1076	092094008	SIERRA MARIA E	1.00	\$	797.59	\$ 782.13
G1077	092175007	HADDEN NIKO P & DEANNE M	1.60	\$	1,276.14	\$ 1,251.41
G1078	092094011	SCHMIDT JASON M & RHIANNON G	1.00	\$	797.59	\$ 782.13
G1079	092093007	PENA SANTOS	1.00	\$	797.59	\$ 782.13
G1080	092421005	CASTELLANOS ROBERT R	2.00	\$	1,595.18	\$ 1,564.26
G1081	092094007	GRAY PHILIP D TRE ETAL	1.00	\$	797.59	\$ 782.13
G1082	092175003	GEORGE LLOYD A JR & WIVINNA Y	1.60	\$	1,276.14	\$ 1,251.41
G1083	092094012	PETERS ROBERT B & CHRISTINE E	1.00	\$	797.59	\$ 782.13
G1084	092175008	TANORE CLIFFORD L ETUX	1.60	\$	1,276.14	\$ 1,251.41
G1085	092093008	DOUGLAS LAURIE R	1.00	\$	797.59	\$ 782.13
G1086	092094006	CAJAS CHRIS G JR	1.00	\$	797.59	\$ 782.13
G1087	092094013	CRAIG VIRGINIA TRE	1.00	\$	797.59	\$ 782.13
G1088	092175009	VICTOR DARRELL & KIMBERLY A	1.60	\$	1,276.14	\$ 1,251.41

**Assessment District No. 2012-1  
(Supplemental Water Project)  
Nipomo Community Services District  
ASSESSMENT ROLL  
ZONE B  
Golden State Water Company  
Printed on 5/2/2012**

ASSMNT NO	APN	PROPERTY OWNER	BU ASSIGN	PROPOSED ASSESSMENT AS PRELIMINARILY APPROVED	FINAL ASSESSMENT AS CONFIRMED
G1089	092175004	NIETO FRUCTUOSO ETUX	1.60	\$ 1,276.14	\$ 1,251.41
G1090	092421006	VAZQUEZ ANTONIO & MARGARITA	2.00	\$ 1,595.18	\$ 1,564.26
G1091	092175042	NEW DAWN HOMES INC	0.00	\$ -	\$ -
G1092	092094005	LOPEZ VICENTE	1.00	\$ 797.59	\$ 782.13
G1093	092094014	REYNOLDS TRAVIS W & ADRIANA	1.00	\$ 797.59	\$ 782.13
G1094	092093009	MAGANA SONIA	1.00	\$ 797.59	\$ 782.13
G1095	092421007	MADDOX DAVID C	2.00	\$ 1,595.18	\$ 1,564.26
G1096	092093010	MARKE LOREN J & KENDRA	1.00	\$ 797.59	\$ 782.13
G1097	092094015	FELIX MANUEL A ETAL	1.00	\$ 797.59	\$ 782.13
G1098	092094001	LOWE KELLY	1.00	\$ 797.59	\$ 782.13
G1099	092424001	WINTER DOUGLAS J & ANDREA B	2.00	\$ 1,595.18	\$ 1,564.26
G1100	092421008	MCCAW PAUL A & DANA	2.00	\$ 1,595.18	\$ 1,564.26
G1101	092175043	NEW DAWN HOMES INC	0.00	\$ -	\$ -
G1102	092091011	WELCHER DARELL	1.00	\$ 797.59	\$ 782.13
G1103	092091012	STUART BRIAN R TRE ETAL	1.00	\$ 797.59	\$ 782.13
G1104	092091013	VINN CHUCK ETAL	1.00	\$ 797.59	\$ 782.13
G1105	092175035	FLATLEY TERRENCE B & VIRGINIA C	1.60	\$ 1,276.14	\$ 1,251.41
G1106	092175036	GAGLIARDINI PETER & MONICA	1.60	\$ 1,276.14	\$ 1,251.41
G1107	092175037	CRAMER SCOTT D TRE ETAL	1.60	\$ 1,276.14	\$ 1,251.41
G1108	092175038	ALBRIGHT MICHAEL L & STEPHANIE	1.60	\$ 1,276.14	\$ 1,251.41
G1109	092091014	NEEL JOHN M & DIANE C	1.00	\$ 797.59	\$ 782.13
G1110	092175033	WHITMAN DENNIS D TRE ETAL	1.60	\$ 1,276.14	\$ 1,251.41
G1111	092175039	LUIS BARBARA A	1.60	\$ 1,276.14	\$ 1,251.41
G1112	092175034	TRYON THOMAS W & THEA S	1.60	\$ 1,276.14	\$ 1,251.41
G1113	092175040	GARCIA SILVESTRE JR	1.60	\$ 1,276.14	\$ 1,251.41
G1114	092421009	NEAL BOBBY C TRE	2.00	\$ 1,595.18	\$ 1,564.26
G1115	092111019	HAMILTON STEVE & SALOME	1.00	\$ 797.59	\$ 782.13
G1116	092424011	MARKS WASINII A ETAL	2.00	\$ 1,595.18	\$ 1,564.26
G1117	092111020	BLOSE BARRETT S TRE ETAL	1.00	\$ 797.59	\$ 782.13
G1118	092175041	SMALL JOHN R ETUX	2.00	\$ 1,595.18	\$ 1,564.26
G1119	092111021	CALLAWAY PATRICK S & SUSAN M	1.00	\$ 797.59	\$ 782.13
G1120	092175032	ROBINSON SCOTT L ETUX	1.60	\$ 1,276.14	\$ 1,251.41
G1121	092424010	CURRENS WILLIAM A TRE ETAL	2.00	\$ 1,595.18	\$ 1,564.26
G1122	092175027	BARSHAK LUDMILLA ETAL	1.60	\$ 1,276.14	\$ 1,251.41
G1123	092175028	BRODNICK GERALD ETAL	1.60	\$ 1,276.14	\$ 1,251.41
G1124	092175010	POOL MICHAEL D & NICOLE L	1.60	\$ 1,276.14	\$ 1,251.41
G1125	092421010	DOLL CHRIS C & DENISE R	2.00	\$ 1,595.18	\$ 1,564.26
G1126	092175021	ZELIS PAUL TRE ETAL	1.60	\$ 1,276.14	\$ 1,251.41
G1127	092175024	RANDOLPH TOBY L & YOLANDA	1.60	\$ 1,276.14	\$ 1,251.41
G1128	092111010	MARTIN CATHERINE E	1.00	\$ 797.59	\$ 782.13
G1129	092175023	CAMPOS ESTELLA & RICARDO	1.60	\$ 1,276.14	\$ 1,251.41
G1130	092174022	SCOTT MICHAEL A TRE ETAL	2.00	\$ 1,595.18	\$ 1,564.26
G1131	092175022	BLUME KEVIN & LISA	1.60	\$ 1,276.14	\$ 1,251.41
G1132	092175029	WILLIAMS JERRY A & PRISCILLA A	1.60	\$ 1,276.14	\$ 1,251.41
G1133	092111022	STEVENS ELVIRA B TRE	1.00	\$ 797.59	\$ 782.13
G1134	092175011	CROISDALE ROBERT B & JOANNE	1.60	\$ 1,276.14	\$ 1,251.41
G1135	092175025	DIAZ STEPHEN & MELISSA K	1.60	\$ 1,276.14	\$ 1,251.41
G1136	092424009	GOFF GEORGE R & ROBYN A	2.00	\$ 1,595.18	\$ 1,564.26
G1137	092175026	LOPES MARIO J & CARRIE L	1.60	\$ 1,276.14	\$ 1,251.41
G1138	092431001	FOREMAN DERITH C TRE	2.00	\$ 1,595.18	\$ 1,564.26
G1139	092174030	MACHADO MANUEL A TRE ETAL	2.00	\$ 1,595.18	\$ 1,564.26
G1140	092175020	BURGESS BUD R & LINDA A	1.60	\$ 1,276.14	\$ 1,251.41
G1141	092111023	GOLDEN STATE WATER COMPANY	0.00	\$ -	\$ -
G1142	092175030	CRAMER TIMOTHY M & SHELLY A	1.60	\$ 1,276.14	\$ 1,251.41
G1143	092175012	GANGI SEAN	1.60	\$ 1,276.14	\$ 1,251.41
G1144	092424005	MISHOULAM JUDITH J ETAL	2.00	\$ 1,595.18	\$ 1,564.26
G1145	092175019	EVANGELO NICHOLAS B	1.60	\$ 1,276.14	\$ 1,251.41
G1146	092174026	MURPHY MAUREEN M TRE ETAL	1.60	\$ 1,276.14	\$ 1,251.41
G1147	092424008	CAMPA RALPH Q & ROESMARY	2.00	\$ 1,595.18	\$ 1,564.26
G1148	092174029	HARTSOCK MIKEL R TRE ETAL	2.00	\$ 1,595.18	\$ 1,564.26
G1149	092175031	KUYKENDALL KRAIG A & COLLEEN A	1.60	\$ 1,276.14	\$ 1,251.41
G1150	092431002	NICKELSON THOMAS A & KRISTIN L	2.00	\$ 1,595.18	\$ 1,564.26
G1151	092175018	DUNAVAN BRIAN H & DEBORAH A	1.60	\$ 1,276.14	\$ 1,251.41
G1152	092175013	LINK ROBERT P & KIMBERLY S	1.60	\$ 1,276.14	\$ 1,251.41

**Assessment District No. 2012-1  
(Supplemental Water Project)  
Nipomo Community Services District  
ASSESSMENT ROLL  
ZONE B  
Golden State Water Company  
Printed on 5/2/2012**

ASSMNT NO	APN	PROPERTY OWNER	BU ASSIGN	PROPOSED ASSESSMENT AS			
				PRELIMINARILY APPROVED	FINAL ASSESSMENT AS CONFIRMED		
G1153	092175017	SUNSET TIME LLC A CA LLC	1.60	\$	1,276.14	\$	1,251.41
G1154	092424006	MICHEL PASQUAL D & ESTELLA	2.00	\$	1,595.18	\$	1,564.26
G1155	092432001	CRIST CHARLES D & SYBLE F	2.00	\$	1,595.18	\$	1,564.26
G1156	092174028	OSHEA ROBERT T & ANNE	2.00	\$	1,595.18	\$	1,564.26
G1157	092175016	AYALA ADRIAN & SANDRA	1.60	\$	1,276.14	\$	1,251.41
G1158	092174013	NAGY DOUGLAS B	2.00	\$	1,595.18	\$	1,564.26
G1159	092175014	GRYCZEWSKI ALLAN & JANICE D	1.60	\$	1,276.14	\$	1,251.41
G1160	092431003	GODWIN BARBARA A TRE	2.00	\$	1,595.18	\$	1,564.26
G1161	092174024	MURPHY MAUREEN M TRE ETAL	2.00	\$	1,595.18	\$	1,564.26
G1162	092421001	VIAU EDMOND L & SHERIL	2.00	\$	1,595.18	\$	1,564.26
G1163	092331035	MCCRAY CHARLES & LOIS M	1.60	\$	1,276.14	\$	1,251.41
G1164	092421002	BERGNER ROBERT J & VALERIE J	2.00	\$	1,595.18	\$	1,564.26
G1165	092331036	POROPAT RUTH TRE	1.60	\$	1,276.14	\$	1,251.41
G1166	092422001	HARSHBARGER JEFFREY L TRE ETAL	2.30	\$	1,834.46	\$	1,798.90
G1167	092331037	MORONES MARIA LV	1.60	\$	1,276.14	\$	1,251.41
G1168	092422002	DOLENGEWICZ WILLIAM F & PL	2.00	\$	1,595.18	\$	1,564.26
G1169	092152025	DURAN JUAN JA ETUX	2.00	\$	1,595.18	\$	1,564.26
G1170	092422003	MUTH BRYAN & DIANA	2.00	\$	1,595.18	\$	1,564.26
G1171	092422007	CAMARA MARGARET E TRE	2.00	\$	1,595.18	\$	1,564.26
G1172	092422004	US BANK NATIONAL ASSOC TRE ETAL	2.00	\$	1,595.18	\$	1,564.26
G1173	092152011	SPEICHER HEINRICH TRE ETAL	1.60	\$	1,276.14	\$	1,251.41
G1174	092152003	MILLER EULETTA F TRE	2.00	\$	1,595.18	\$	1,564.26
G1175	092422008	DEVOS ERIC	2.00	\$	1,595.18	\$	1,564.26
G1176	092152024	MILLER EULETTA F TRE	2.30	\$	1,834.46	\$	1,798.90
G1177	092152006	MILLER GARLAND L & ELIZABETH G	2.00	\$	1,595.18	\$	1,564.26
G1178	092152012	STAHL CRAIG A & LORRAINE N	1.60	\$	1,276.14	\$	1,251.41
G1179	092422006	SERNA FERNANDO ETAL	2.00	\$	1,595.18	\$	1,564.26
G1180	092181029	RUFFEL RICHARD P TRE ETAL	2.00	\$	1,595.18	\$	1,564.26
G1181	092181030	HECKMAN GENE G & SUZANNE M	2.00	\$	1,595.18	\$	1,564.26
G1182	092152019	STAHL JUDITH A	1.00	\$	797.59	\$	782.13
G1183	092152004	MILLER GARLAND L & ELIZABETH G ETAL	0.00	\$	-	\$	-
G1184	092152018	ALBERTSON JERRY W & MARLENE	1.00	\$	797.59	\$	782.13
G1185	092422005	MANRIQUEZ JESUS A TRE	2.00	\$	1,595.18	\$	1,564.26
G1186	092152015	JENNINGS JAMES R TRE	2.30	\$	1,834.46	\$	1,798.90
G1187	090271010	PASQUINI CHARLES A JR TRE	2.30	\$	1,834.46	\$	1,798.90
G1188	092424002	DENNEEN WILLIAM L	2.00	\$	1,595.18	\$	1,564.26
G1189	092152014	BARRIENTOS LEO & ADELA	2.00	\$	1,595.18	\$	1,564.26
G1190	092181024	SMITH RONALD & SARAH A	2.00	\$	1,595.18	\$	1,564.26
G1191	092424003	MULVEY JUSTIN T & BROOKE A	2.00	\$	1,595.18	\$	1,564.26
G1192	092424004	LANDRY GREGORY ETUX	2.00	\$	1,595.18	\$	1,564.26
G1193	090271020	TANNER JACQUELINE C TRE	8.00	\$	6,380.72	\$	6,257.04
G1194	092423001	GOOD EDWARD & GERDA	2.00	\$	1,595.18	\$	1,564.26
G1195	090271021	VALENZUELA ESTEBAN L TRE ETAL	2.30	\$	1,834.46	\$	1,798.90
G1196	092423002	AVILA ALBERT TRE ETAL	2.00	\$	1,595.18	\$	1,564.26
G1197	090271011	WELDON MARILYN T	4.60	\$	3,668.91	\$	3,597.80
G1198	092162008	CASTLE RONALD E ETAL	2.00	\$	1,595.18	\$	1,564.26
G1199	092162007	SONDERGAARD MARILYN G TRE	2.00	\$	1,595.18	\$	1,564.26
G1200	092162006	LANE LARRY L TRE ETAL	2.00	\$	1,595.18	\$	1,564.26
G1201	092205044	SINNOTT ERIN	2.00	\$	1,595.18	\$	1,564.26
G1202	092161090	WIDMARK GEORGE TRE ETAL	4.00	\$	3,190.36	\$	3,128.52
G1203	092162005	KUNER HERBERT TRE ETAL	2.00	\$	1,595.18	\$	1,564.26
G1204	092162023	VLASSIS GEORGE J & TERESA A	2.00	\$	1,595.18	\$	1,564.26
G1205	092205050	GULYASH CHARLES J TRE ETAL	2.00	\$	1,595.18	\$	1,564.26
G1206	092205045	BYRNE JEAN E	2.00	\$	1,595.18	\$	1,564.26
G1207	092162022	SHAAK PATRICIA A TRE	2.00	\$	1,595.18	\$	1,564.26
G1208	092162021	WAGNER THOMAS M & SIGRID G	2.00	\$	1,595.18	\$	1,564.26
G1209	092205051	MURPHY MARY E ETAL	2.00	\$	1,595.18	\$	1,564.26
G1210	092205052	MCMANUS VICKI L TRE	2.30	\$	1,834.46	\$	1,798.90
G1211	092162034	NEUMAN JAMES M & BARBARA A	2.00	\$	1,595.18	\$	1,564.26
G1212	092162013	EVANS WILLIAM TRE ETAL	2.00	\$	1,595.18	\$	1,564.26
G1213	092205053	WEINBERG MICHAEL W TRE ETAL	2.00	\$	1,595.18	\$	1,564.26
G1214	092205058	KING MARK & KAREN	2.00	\$	1,595.18	\$	1,564.26
G1215	092162012	NUANEZ RALPH R & TAMMARA S	1.60	\$	1,276.14	\$	1,251.41
G1216	092162011	KAUTZ STEVEN R TRE ETAL	1.60	\$	1,276.14	\$	1,251.41

**Assessment District No. 2012-1  
(Supplemental Water Project)  
Nipomo Community Services District  
ASSESSMENT ROLL  
ZONE B  
Golden State Water Company  
Printed on 5/2/2012**

ASSMNT NO	APN	PROPERTY OWNER	BU ASSIGN	PROPOSED ASSESSMENT AS		
				PRELIMINARILY APPROVED	FINAL ASSESSMENT AS CONFIRMED	
G1217	092162010	STEFFORA MICHAEL B & SUELYN R	1.60	\$	1,276.14	\$ 1,251.41
G1218	092162009	RAMOS CHARLES W TRE ETAL	1.60	\$	1,276.14	\$ 1,251.41
G1219	092162028	KIRSCHBAUM BENJAMIN W & JENNIFER L	1.60	\$	1,276.14	\$ 1,251.41
G1220	092162027	ELLIOTT EDWARD T TRE ETAL	1.60	\$	1,276.14	\$ 1,251.41
G1221	092162026	COPE MICHAEL WC TRE ETAL	1.60	\$	1,276.14	\$ 1,251.41
G1222	092205059	DREW TIMOTHY J TRE ETAL	1.60	\$	1,276.14	\$ 1,251.41
G1223	092162025	PAVLICHEK TERRY D TRE ETAL	1.60	\$	1,276.14	\$ 1,251.41
G1224	092162035	WEIS BRUCE G TRE ETAL	1.60	\$	1,276.14	\$ 1,251.41
G1225	092205060	DREW TIMOTHY J & CORINNE E	2.00	\$	1,595.18	\$ 1,564.26
G1226	092205061	SHAWA TARRIK TRE ETAL	4.00	\$	3,190.36	\$ 3,128.52
G1227	092205063	NUGENT THOMAS H TRE ETAL	1.60	\$	1,276.14	\$ 1,251.41
G1228	092205062	DOSS DAVID D TRE ETAL	1.60	\$	1,276.14	\$ 1,251.41
G1229	092205065	MCALISTER MADELYN L TRE ETAL	1.60	\$	1,276.14	\$ 1,251.41
G1230	092443001	SANDBERG DEWEY S & DEBORAH M	2.00	\$	1,595.18	\$ 1,564.26
G1231	092443003	PINNELI FRANCISCO TRE ETAL	1.60	\$	1,276.14	\$ 1,251.41
G1232	092206056	DOWNEY ROBERT A TRE ETAL	2.30	\$	1,834.46	\$ 1,798.90
G1233	092205039	RECCORD RONALD R TRE ETAL	2.00	\$	1,595.18	\$ 1,564.26
G1234	092206042	WILLEMSE ROB J	2.00	\$	1,595.18	\$ 1,564.26
G1235	092206068	LOS PADRES CONSTRUCTION INC	2.00	\$	1,595.18	\$ 1,564.26
G1236	092205040	RECCORD RONALD R TRE ETAL	2.00	\$	1,595.18	\$ 1,564.26
G1237	092206067	LOS PADRES CONSTRUCTION INC A CA CORP	2.00	\$	1,595.18	\$ 1,564.26
G1238	092206063	MILLER FAMILY REVOCABLE TRUST	2.00	\$	1,595.18	\$ 1,564.26
G1239	092206019	PAPAGEORGE GEORGE E & BARBARA R	2.00	\$	1,595.18	\$ 1,564.26
G1240	092205041	ROLDAN BURT J & MARIA P	2.30	\$	1,834.46	\$ 1,798.90
G1241	092205046	CASDEN ROBERT	2.00	\$	1,595.18	\$ 1,564.26
G1242	092206041	ANTHONY CLIFFORD E & FLORRIENE J	2.00	\$	1,595.18	\$ 1,564.26
G1243	092442005	LLAMAS LUIS Q & MARIBEL	2.00	\$	1,595.18	\$ 1,564.26
G1244	092206062	MILLER JAMES L II TRE ETAL	2.00	\$	1,595.18	\$ 1,564.26
G1245	092206043	MILANESA PAUL R TRE ETAL	2.30	\$	1,834.46	\$ 1,798.90
G1246	092205047	BREESE VANCE	2.00	\$	1,595.18	\$ 1,564.26
G1247	092206022	WACHOVIA BANK FSB	2.00	\$	1,595.18	\$ 1,564.26
G1248	092206057	FONAGY LASZLO TRE ETAL	2.00	\$	1,595.18	\$ 1,564.26
G1249	092206061	COASTHILLS FEDERAL CREDIT UNION	2.00	\$	1,595.18	\$ 1,564.26
G1250	092205048	BROWN NAOMA C TRE	2.30	\$	1,834.46	\$ 1,798.90
G1251	092442004	BRADSHAW ROSEMARY H	2.00	\$	1,595.18	\$ 1,564.26
G1252	092206045	MALVAROSE RICHARD & DIANE ETAL	2.00	\$	1,595.18	\$ 1,564.26
G1253	092206058	FONAGY LASZLO & ROZALIE	2.00	\$	1,595.18	\$ 1,564.26
G1254	092205049	EISNER MICHAEL C TRE ETAL	2.00	\$	1,595.18	\$ 1,564.26
G1255	092206053	FERREIRA SERGIO & ALIDA G	2.00	\$	1,595.18	\$ 1,564.26
G1256	092442003	FELIX MANUEL A & DESIRAE M	2.00	\$	1,595.18	\$ 1,564.26
G1257	092205054	KLEIN ROBERT S & PATRICIA SS	2.00	\$	1,595.18	\$ 1,564.26
G1258	092206046	DANGOURIAN HOVSEP ETAL	2.00	\$	1,595.18	\$ 1,564.26
G1259	092206032	SMITH CRAIG M & JUDY KG	2.00	\$	1,595.18	\$ 1,564.26
G1260	092206054	SCHUBERT EDWARD J & RITA S	2.00	\$	1,595.18	\$ 1,564.26
G1261	092206028	DICKEY RICHARD G & JEANNE A	2.00	\$	1,595.18	\$ 1,564.26
G1262	092445002	TEIXEIRA GENE A & BETTY L	2.00	\$	1,595.18	\$ 1,564.26
G1263	092205055	MAZUR GERAL J TRE ETAL	2.00	\$	1,595.18	\$ 1,564.26
G1264	092206033	WINANS TANYA J ETAL	2.00	\$	1,595.18	\$ 1,564.26
G1265	092442002	GAMBOA SANTIAGO JR & HERLINDA	2.00	\$	1,595.18	\$ 1,564.26
G1266	092206029	DELLACROCE L TRE	2.30	\$	1,834.46	\$ 1,798.90
G1267	092205056	SALADIN WILLIAM J TRE	2.00	\$	1,595.18	\$ 1,564.26
G1268	092206034	ANDERSON SUSANNE W TRE	2.30	\$	1,834.46	\$ 1,798.90
G1269	092442001	TONASCIA ROBERT	2.00	\$	1,595.18	\$ 1,564.26
G1270	092206035	MULLERY KEVIN & ANGELICA M	2.00	\$	1,595.18	\$ 1,564.26
G1271	092206030	CAMPBELL FRED D TRE ETAL	2.00	\$	1,595.18	\$ 1,564.26
G1272	092205057	SIMONSON DAVID B TRE	2.00	\$	1,595.18	\$ 1,564.26
G1273	092445001	MILLS DELBERT R & FLORENCE	2.00	\$	1,595.18	\$ 1,564.26
G1274	092206031	MAROHN DOUGLAS I & NANCY A	2.00	\$	1,595.18	\$ 1,564.26
G1275	092205066	MCALISTER MADELYN L TRE ETAL	0.00	\$	-	-
G1276	092206037	LEAVITT JEAN E	2.00	\$	1,595.18	\$ 1,564.26
G1277	092206049	MINER RALPH M TRE ETAL	2.30	\$	6,380.72	\$ 1,798.90
G1278	092206038	TANNER LANE R	2.00	\$	1,595.18	\$ 1,564.26
G1279	092441002	HORTON BERNARD TRE ETAL	1.60	\$	1,276.14	\$ 1,251.41
G1280	092441001	JAIRL DENNIS	1.60	\$	1,276.14	\$ 1,251.41

**Assessment District No. 2012-1  
(Supplemental Water Project)  
Nipomo Community Services District  
ASSESSMENT ROLL  
ZONE B  
Golden State Water Company  
Printed on 5/2/2012**

ASSMNT NO	APN	PROPERTY OWNER	BU ASSIGN	PROPOSED ASSESSMENT AS	
				PRELIMINARILY APPROVED	FINAL ASSESSMENT AS CONFIRMED
G1281	092206039	MALONE BETTY TRE ETAL	2.00	\$ 1,595.18	\$ 1,564.26
G1282	092441003	COLESON BOBBIE L TRE	1.60	\$ 1,276.14	\$ 1,251.41
G1283	092441004	ROBINSON SHARON L TRE ETAL	1.60	\$ 1,276.14	\$ 1,251.41
G1284	092441005	PARKER DONNA L	1.60	\$ 1,276.14	\$ 1,251.41
G1285	092206050	WALLACE IAN P TRE ETAL	2.00	\$ 1,595.18	\$ 1,564.26
G1286	092206040	PIESTER DANIEL B TRE ETAL	2.00	\$ 1,595.18	\$ 1,564.26
G1287	092444003	JONES FRED J JR ETUX	2.00	\$ 1,595.18	\$ 1,564.26
G1288	092491007	KNECHT JENNIFER P	2.00	\$ 1,595.18	\$ 1,564.26
G1289	092501012	JOHNSON DONALD J & CINDY L	2.00	\$ 1,595.18	\$ 1,564.26
G1290	092447011	GARZA ARNOLD & DONNA F	2.00	\$ 1,595.18	\$ 1,564.26
G1291	092491016	ZAIKOWSKY PATRICK M & BONNIE J	2.00	\$ 1,595.18	\$ 1,564.26
G1292	092447003	GARIBAY EFREN	2.00	\$ 1,595.18	\$ 1,564.26
G1293	092501007	WELCH ROBERT G	2.00	\$ 1,595.18	\$ 1,564.26
G1294	092444001	MARTIN TIMOTHY L & SHIRLEY G	2.00	\$ 1,595.18	\$ 1,564.26
G1295	092444006	HUFFORD FLOYD E ETAL	2.00	\$ 1,595.18	\$ 1,564.26
G1296	092491015	GETZOFF CHARLES M TRE ETAL	2.00	\$ 1,595.18	\$ 1,564.26
G1297	092491008	NIELSEN CHARLOTTE C TRE	2.00	\$ 1,595.18	\$ 1,564.26
G1298	092501017	COBBS JEREMY D & ROBIN F	2.00	\$ 1,595.18	\$ 1,564.26
G1299	092447010	CORTEZ SANDRA L ETAL	2.00	\$ 1,595.18	\$ 1,564.26
G1300	092501011	JENZEN NORA L ETAL	2.00	\$ 1,595.18	\$ 1,564.26
G1301	092491021	VERLENGIERE ROCCO R TRE ETAL	2.00	\$ 1,595.18	\$ 1,564.26
G1302	092444004	ERICSON-REYES MARLANE ETCON	2.00	\$ 1,595.18	\$ 1,564.26
G1303	092447001	LYDICK CATHERINE L TRE ETAL	2.00	\$ 1,595.18	\$ 1,564.26
G1304	092501006	MAKOWSKI MACIEJ J TRE ETAL	2.00	\$ 1,595.18	\$ 1,564.26
G1305	092447002	SOTO ALFREDO ETUX	2.00	\$ 1,595.18	\$ 1,564.26
G1306	092444007	SOUZA DONALD A & GERALDINE	2.00	\$ 1,595.18	\$ 1,564.26
G1307	092491009	GALBRAITH BRIAN & CATHY	2.00	\$ 1,595.18	\$ 1,564.26
G1308	092491014	GRANT RENEE G TRE	2.00	\$ 1,595.18	\$ 1,564.26
G1309	092445003	SMITH MADELYNE H TRE	2.00	\$ 1,595.18	\$ 1,564.26
G1310	092501010	SORENSON DAVID K & MONICA J	2.00	\$ 1,595.18	\$ 1,564.26
G1311	092444005	SPILLMAN CAROL L & CARL M ETAL	2.00	\$ 1,595.18	\$ 1,564.26
G1312	092491010	ABILLIE ALISHA A	2.00	\$ 1,595.18	\$ 1,564.26
G1313	092444010	HOBE JACQUELINE A TRE	2.00	\$ 1,595.18	\$ 1,564.26
G1314	092501018	ONOSAKI JERRY R TRE ETAL	2.00	\$ 1,595.18	\$ 1,564.26
G1315	092501005	ANDERSON RAYMOND E SR TRE ETAL	2.00	\$ 1,595.18	\$ 1,564.26
G1316	092491011	GUZMAN JOSE E SR & OFELIA R ETAL	2.00	\$ 1,595.18	\$ 1,564.26
G1317	092444008	PAEZ GILBERTO & GUADALUPE	2.00	\$ 1,595.18	\$ 1,564.26
G1318	092441015	CASTRO DAVID D	2.00	\$ 1,595.18	\$ 1,564.26
G1319	092173008	MACKERETH JAMES TRE ETAL	2.00	\$ 1,595.18	\$ 1,564.26
G1320	092491012	RAMIREZ JOEL & ROSA E	2.00	\$ 1,595.18	\$ 1,564.26
G1321	092501009	SALGUERO IRMA	2.00	\$ 1,595.18	\$ 1,564.26
G1322	092445004	BAGGS LLOYD R TRE ETAL	2.00	\$ 1,595.18	\$ 1,564.26
G1323	092444009	MEDINA ARMANDO	2.30	\$ 1,834.46	\$ 1,798.90
G1324	092491013	CUNDIFF WILLIAM A TRE ETAL	2.00	\$ 1,595.18	\$ 1,564.26
G1325	092172030	PEMBERTON GERALD R TRE ETAL	2.00	\$ 1,595.18	\$ 1,564.26
G1326	092501004	SANTIAGO EMILIANO H & MARIA	2.00	\$ 1,595.18	\$ 1,564.26
G1327	092441014	VIOLANTE JOHN A ETAL	2.00	\$ 1,595.18	\$ 1,564.26
G1328	092501019	BARKLEY CATHERINE E	2.00	\$ 1,595.18	\$ 1,564.26
G1329	092173017	GALVIN ROBERT T & JENINE M	2.00	\$ 1,595.18	\$ 1,564.26
G1330	092172031	SINGLETON LARRY H	2.00	\$ 1,595.18	\$ 1,564.26
G1331	092445006	CURTO LADONNA M TRE ETAL	2.00	\$ 1,595.18	\$ 1,564.26
G1332	092501001	VARGAS MARIA R TRE	2.00	\$ 1,595.18	\$ 1,564.26
G1333	092445005	CENTENO CHRISTOPHER & JENNIFER L	2.00	\$ 1,595.18	\$ 1,564.26
G1334	092172029	LEWIS BRUCE A TRE ETAL	2.00	\$ 1,595.18	\$ 1,564.26
G1335	092441013	KIMBALL HARRELL G & E	2.00	\$ 1,595.18	\$ 1,564.26
G1336	092501002	TILFORD DOUGLAS E & MUNDIE J	2.00	\$ 1,595.18	\$ 1,564.26
G1337	092445007	RIVERA GILBERT M SR & BELINDA	2.00	\$ 1,595.18	\$ 1,564.26
G1338	092172032	STEEL MARY M TRE ETAL	2.00	\$ 1,595.18	\$ 1,564.26
G1339	092501003	WALSH JOHN P TRE ETAL	2.00	\$ 1,595.18	\$ 1,564.26
G1340	092172028	WYCKOFF JAMES E TRE ETAL	2.00	\$ 1,595.18	\$ 1,564.26
G1341	092173018	HINDMARSH JOHN L TRE	2.00	\$ 1,595.18	\$ 1,564.26
G1342	092172024	MELODY PHILIP D & DARYL GC	2.00	\$ 1,595.18	\$ 1,564.26
G1343	092441012	GOLDEN DARYL L & DIANE E	2.00	\$ 1,595.18	\$ 1,564.26
G1344	092172033	MARTINEZ VICTORIA A	2.00	\$ 1,595.18	\$ 1,564.26

**Assessment District No. 2012-1  
(Supplemental Water Project)  
Nipomo Community Services District  
ASSESSMENT ROLL  
ZONE B  
Golden State Water Company  
Printed on 5/2/2012**

ASSMNT NO	APN	PROPERTY OWNER	BU ASSIGN	PROPOSED ASSESSMENT AS	
				PRELIMINARILY APPROVED	FINAL ASSESSMENT AS CONFIRMED
G1345	092172011	LEONG KAM C TRE ETAL	2.00	\$ 1,595.18	\$ 1,564.26
G1346	092172023	SPRAGUE MARK L	2.00	\$ 1,595.18	\$ 1,564.26
G1347	092172027	LOPEZ SAMUEL T & PAULETTE J	2.00	\$ 1,595.18	\$ 1,564.26
G1348	092441018	DINNEL SUNNIE	1.60	\$ 1,276.14	\$ 1,251.41
G1349	092441017	DUTRA GREG & VICKIE L	1.60	\$ 1,276.14	\$ 1,251.41
G1350	092441008	HUBER ARTHUR L TRE ETAL	1.60	\$ 1,276.14	\$ 1,251.41
G1351	092173019	WALKER RAYMOND K	2.00	\$ 1,595.18	\$ 1,564.26
G1352	092173020	SPERAKOS MARK & MARY A	2.00	\$ 1,595.18	\$ 1,564.26
G1353	092172013	CASH CHARLES A & SUZANNE	2.00	\$ 1,595.18	\$ 1,564.26
G1354	092441009	JOHNSON JACKIE G TRE ETAL	1.60	\$ 1,276.14	\$ 1,251.41
G1355	092441011	HALL SUSAN I ETAL	2.30	\$ 1,834.46	\$ 1,798.90
G1356	092172026	LEORNAS LEON L TRE ETAL	2.00	\$ 1,595.18	\$ 1,564.26
G1357	092172038	MANN PAUL W TRE ETAL	2.00	\$ 1,595.18	\$ 1,564.26
G1358	092172012	REEVES EDWARD H & ELAINE C	2.00	\$ 1,595.18	\$ 1,564.26
G1359	092441010	MITCHELL LLOYD T III TRE ETAL	1.60	\$ 1,276.14	\$ 1,251.41
G1360	092172037	MANN PAUL W TRE ETAL	2.00	\$ 1,595.18	\$ 1,564.26
G1361	092172025	RANNALS ANITA L	2.00	\$ 1,595.18	\$ 1,564.26
G1362	092172014	SCHEIDT JAMES J & KERRY L	2.00	\$ 1,595.18	\$ 1,564.26
G1363	092172022	TILLEY STEPHEN D TRE ETAL	2.00	\$ 1,595.18	\$ 1,564.26
G1364	092172021	CAVANILLAS JOSEPH P ETUX	2.00	\$ 1,595.18	\$ 1,564.26
G1365	092172035	COX RUTH F & THOMAS P	2.00	\$ 1,595.18	\$ 1,564.26
G1366	092172015	TREJO PRICILIANO A & MARGARET	2.00	\$ 1,595.18	\$ 1,564.26
G1367	092173024	STEVENTON JOHN G TRE	2.30	\$ 1,834.46	\$ 1,798.90
G1368	092173025	CHONG FREDERIC T ETAL	2.00	\$ 1,595.18	\$ 1,564.26
G1369	092173027	GABBERT CURTIS W & CYNTHIA L	2.00	\$ 1,595.18	\$ 1,564.26
G1370	092173026	MCCOY JODY & DAWN	2.00	\$ 1,595.18	\$ 1,564.26
G1371	092172020	MALONE EDGAR W & NANCY	2.00	\$ 1,595.18	\$ 1,564.26
G1372	092173023	HOLENDA ERIC TRE ETAL	2.00	\$ 1,595.18	\$ 1,564.26
G1373	092172016	PATTISON ROBERT S & DOROTHY	2.00	\$ 1,595.18	\$ 1,564.26
G1374	092172019	SOUZA RONALD H TRE ETAL	2.00	\$ 1,595.18	\$ 1,564.26
G1375	092172018	ZARATE EDWARD J TRE ETAL	2.00	\$ 1,595.18	\$ 1,564.26
G1376	092172017	HIGA NOLAN T TRE ETAL	2.00	\$ 1,595.18	\$ 1,564.26
G1377	092173045	SHIFFRAR JOE H & ETHEL A	1.60	\$ 1,276.14	\$ 1,251.41
G1378	092173046	JOHNSON JOE M TRE ETAL	1.60	\$ 1,276.14	\$ 1,251.41
G1379	092173047	KIMLINGER JAMES R TRE ETAL	1.60	\$ 1,276.14	\$ 1,251.41
G1380	092173050	BUTERBAUGH TERRY L TRE ETAL	1.60	\$ 1,276.14	\$ 1,251.41
G1381	092173048	PARKINS BERNARD L	1.60	\$ 1,276.14	\$ 1,251.41
G1382	092173049	MOSQUEDA JESUS J & MARIA S	1.60	\$ 1,276.14	\$ 1,251.41
G1383	092173051	WOODSON WILLIAM D & MARY L	1.60	\$ 1,276.14	\$ 1,251.41
G1384	092174031	RUIZ ROLAND & DEBRA V	2.00	\$ 1,595.18	\$ 1,564.26
G1385	092174014	HANES GARY L & MARGARET A	2.00	\$ 1,595.18	\$ 1,564.26
G1386	092424007	LANDEROS MARIO & GLORIA	2.00	\$ 1,595.18	\$ 1,564.26
G1387	092175015	SALKIN DANIELLE G	1.60	\$ 1,276.14	\$ 1,251.41
G1388	092432002	SMITH ROLAND W TRE ETAL	2.00	\$ 1,595.18	\$ 1,564.26
G1389	092174015	KRUEGER GORDON P & DEBBIE	2.00	\$ 1,595.18	\$ 1,564.26
G1390	092431004	NESTLE PAUL D TRE ETAL	2.00	\$ 1,595.18	\$ 1,564.26
G1391	092174007	OBERLIES DARRELL E TRE ETAL	2.00	\$ 1,595.18	\$ 1,564.26
G1392	092174016	MCKIM PHILLIP & CONNIE	2.00	\$ 1,595.18	\$ 1,564.26
G1393	092423004	MACHADO FRANK P & BARBARA G	2.00	\$ 1,595.18	\$ 1,564.26
G1394	092432005	HOOKS CLAUDIA J ETAL	2.00	\$ 1,595.18	\$ 1,564.26
G1395	092174006	LOPEZ RAYMOND TRE ETAL	2.00	\$ 1,595.18	\$ 1,564.26
G1396	092432003	CASTELLANO ROSALIE M TRE	2.30	\$ 1,834.46	\$ 1,798.90
G1397	092174018	VAN-RAMEN TIM E TRE ETAL	2.00	\$ 1,595.18	\$ 1,564.26
G1398	092431005	MINKO ASHLEY R & SUSAN	2.00	\$ 1,595.18	\$ 1,564.26
G1399	092174005	CALDWELL JAMES A & LINDA J ETAL	2.00	\$ 1,595.18	\$ 1,564.26
G1400	092173001	UBIAS JORGE & ENEDINA ETAL	2.00	\$ 1,595.18	\$ 1,564.26
G1401	092432004	KIGHT ROBERT L & ROBERTA L	2.00	\$ 1,595.18	\$ 1,564.26
G1402	092435001	PURINGTON DONN & MARY A	2.00	\$ 1,595.18	\$ 1,564.26
G1403	092174004	JENSEN JAMES R JR TRE ETAL	2.00	\$ 1,595.18	\$ 1,564.26
G1404	092173002	HUGH JOSEPH A ETAL	2.00	\$ 1,595.18	\$ 1,564.26
G1405	092431006	COX BRYAN W & LINDA S	2.00	\$ 1,595.18	\$ 1,564.26
G1406	092173003	BUCKWALTER RICHARD D TRE ETAL	2.00	\$ 1,595.18	\$ 1,564.26
G1407	092174003	ZUCKER PETER J & ANNA L	2.00	\$ 1,595.18	\$ 1,564.26
G1408	092435002	WHITE J DOUGLAS TRE ETAL	2.00	\$ 1,595.18	\$ 1,564.26



**Assessment District No. 2012-1  
(Supplemental Water Project)  
Nipomo Community Services District  
ASSESSMENT ROLL  
ZONE B  
Golden State Water Company  
Printed on 5/2/2012**

ASSMNT NO	APN	PROPERTY OWNER	BU ASSIGN	PROPOSED ASSESSMENT AS	
				PRELIMINARILY APPROVED	FINAL ASSESSMENT AS CONFIRMED
G1409	092173004	BUMANGLAG DONALD E & ELSIE	2.00	\$ 1,595.18	\$ 1,564.26
G1410	092433001	BADER LAWRENCE F & ROSE D	2.00	\$ 1,595.18	\$ 1,564.26
G1411	092174002	MADDOX JAMES R & J ANNE	2.00	\$ 1,595.18	\$ 1,564.26
G1412	092433002	GONZALES ARTHUR J	2.00	\$ 1,595.18	\$ 1,564.26
G1413	092431007	FERRARI BEN TRE ETAL	2.00	\$ 1,595.18	\$ 1,564.26
G1414	092173005	OHARA RICHARD J REVOCABLE LIVING TRUST	2.00	\$ 1,595.18	\$ 1,564.26
G1415	092174001	ABBLEY BRENDA G	2.00	\$ 1,595.18	\$ 1,564.26
G1416	092433003	DUTRA ROBERT S & IDA H	2.00	\$ 1,595.18	\$ 1,564.26
G1417	092433004	GARIBOLDI JOHN & LEENORE	2.00	\$ 1,595.18	\$ 1,564.26
G1418	092173006	LOPEZ AMALIA E & JACINTO ETAL	2.00	\$ 1,595.18	\$ 1,564.26
G1419	092435003	THOMAS KENNETH A	2.00	\$ 1,595.18	\$ 1,564.26
G1420	092431008	LAWRENCE CLYDE M TRE ETAL	2.00	\$ 1,595.18	\$ 1,564.26
G1421	092173007	VANWIE DAVID M & GERALDINE R ETAL	2.00	\$ 1,595.18	\$ 1,564.26
G1422	092173037	LAUER DANIEL	2.00	\$ 1,595.18	\$ 1,564.26
G1423	092173009	SHELLENBERGER PHILIP R TRE ETAL	2.00	\$ 1,595.18	\$ 1,564.26
G1424	092433012	RUFFONI DANIEL B & EMI	2.30	\$ 1,834.46	\$ 1,798.90
G1425	092435004	PEREZ JUAN J & PATRICIA A	2.00	\$ 1,595.18	\$ 1,564.26
G1426	092431009	STEVENS DAVID E TRE	2.00	\$ 1,595.18	\$ 1,564.26
G1427	092433005	KEULEN BILL W & JEAN L	2.00	\$ 1,595.18	\$ 1,564.26
G1428	092173010	BLANKENBURG RICHARD E TRE	2.00	\$ 1,595.18	\$ 1,564.26
G1429	092173036	BUCKELEW JANICE C TRE ETAL	2.00	\$ 1,595.18	\$ 1,564.26
G1430	092431010	TRUPPA MIKE & SHERI	2.00	\$ 1,595.18	\$ 1,564.26
G1431	092433011	KUBIAK JOHN R & KATHLEEN M	2.00	\$ 1,595.18	\$ 1,564.26
G1432	092173011	LENNON DAVID J	2.00	\$ 1,595.18	\$ 1,564.26
G1433	092435005	FOSS ANDREW R TRE ETAL	2.00	\$ 1,595.18	\$ 1,564.26
G1434	092433006	ANDERSON KENNETH L & DEBRA J	2.00	\$ 1,595.18	\$ 1,564.26
G1435	092173035	NUGENT DOROTHY M	2.00	\$ 1,595.18	\$ 1,564.26
G1436	092173012	UPDYKE ALAN R ETUX	2.00	\$ 1,595.18	\$ 1,564.26
G1437	092173016	CANO SANDRA ETAL	2.00	\$ 1,595.18	\$ 1,564.26
G1438	092431011	MITCHELL LARRY J TRE ETAL	2.00	\$ 1,595.18	\$ 1,564.26
G1439	092435006	DOSTAL NATHANIEL J & CAROLYN D	2.00	\$ 1,595.18	\$ 1,564.26
G1440	092433010	PEREZ APOLINAR & RACHEL	2.00	\$ 1,595.18	\$ 1,564.26
G1441	092173015	HALVORSEN GARY A & MAVOURNEEN	2.00	\$ 1,595.18	\$ 1,564.26
G1442	092433007	MORRISON SANDRA K	2.00	\$ 1,595.18	\$ 1,564.26
G1443	092173034	TORRES DOLORES	2.00	\$ 1,595.18	\$ 1,564.26
G1444	092431012	WILTSE BRUCE K & JUDITH L	2.00	\$ 1,595.18	\$ 1,564.26
G1445	092173014	HANDY TERRY L & DEBRA L	2.00	\$ 1,595.18	\$ 1,564.26
G1446	092435007	TREMPER MICHAEL G TRE ETAL	2.00	\$ 1,595.18	\$ 1,564.26
G1447	092433009	RAPHAEL JANICE M TRE	2.00	\$ 1,595.18	\$ 1,564.26
G1448	092173013	GREENWELL DENNIS TRE ETAL	2.00	\$ 1,595.18	\$ 1,564.26
G1449	092173033	LANDEROS MARTIN R ETUX	2.00	\$ 1,595.18	\$ 1,564.26
G1450	092431013	HULL DOROTHY J TRE ETAL	2.00	\$ 1,595.18	\$ 1,564.26
G1451	092433008	COX SHELDON & ESTHER	2.00	\$ 1,595.18	\$ 1,564.26
G1452	092435008	WILLOUGHBY BONNIE E	2.00	\$ 1,595.18	\$ 1,564.26
G1453	092434001	PLOTNER THOMAS G TRE	2.00	\$ 1,595.18	\$ 1,564.26
G1454	092173021	HEDGECOCK MICHAEL H & ODESSA M	2.00	\$ 1,595.18	\$ 1,564.26
G1455	092435009	WALLACE JOHN R JR TRE	2.00	\$ 1,595.18	\$ 1,564.26
G1456	092431014	LAUREL ROBERTO TRE ETAL	2.00	\$ 1,595.18	\$ 1,564.26
G1457	092173022	CHAVEZ ALBERTO G	2.00	\$ 1,595.18	\$ 1,564.26
G1458	092173032	KERR LAURINDA G	2.00	\$ 1,595.18	\$ 1,564.26
G1459	092434008	SPROUSE OLLN E & CAROLYN S	2.00	\$ 1,595.18	\$ 1,564.26
G1460	092434002	ESTES HARDY	2.00	\$ 1,595.18	\$ 1,564.26
G1461	092435010	WILLOUGHBY WILLIAM J JR & KIRSTINE M	2.00	\$ 1,595.18	\$ 1,564.26
G1462	092173031	MARTIN TODD J & JULIE C	2.00	\$ 1,595.18	\$ 1,564.26
G1463	092431015	MONTANO PAUL & RITA	2.00	\$ 1,595.18	\$ 1,564.26
G1464	092434003	FUENTES CARLOS & LOURDES	2.00	\$ 1,595.18	\$ 1,564.26
G1465	092434007	LOPEZ RICHARD J II & TAHRA D	1.60	\$ 1,276.14	\$ 1,251.41
G1466	092434004	MIRAMONTES GERALDO	2.00	\$ 1,595.18	\$ 1,564.26
G1467	092173030	GREENE NANCY L	2.30	\$ 1,834.46	\$ 1,798.90
G1468	092436001	NEWMAN RUSSELL P & AMBER J	1.60	\$ 1,276.14	\$ 1,251.41
G1469	092173028	EVANS MURRELL R & DONNA K	2.00	\$ 1,595.18	\$ 1,564.26
G1470	092173029	KAATZ JAMES & CINDY	2.00	\$ 1,595.18	\$ 1,564.26
G1471	092431016	KUBIAK EVELYN J HEIRS OF ETAL	1.60	\$ 1,276.14	\$ 1,251.41
G1472	092434006	OLSON ERIK & LESLIE M	2.00	\$ 1,595.18	\$ 1,564.26

**Assessment District No. 2012-1  
(Supplemental Water Project)  
Nipomo Community Services District  
ASSESSMENT ROLL  
ZONE B  
Golden State Water Company  
Printed on 5/2/2012**

ASSMNT NO	APN	PROPERTY OWNER	BU ASSIGN	PROPOSED ASSESSMENT AS PRELIMINARILY APPROVED	FINAL ASSESSMENT AS CONFIRMED	
G1473	092434005	HOLLINGSWORTH JAMES D & JACKIE	2.00	\$ 1,595.18	\$ 1,564.26	
G1474	092436002	HARRINGTON JAMES F & SANDRA	2.00	\$ 1,595.18	\$ 1,564.26	
G1475	092436003	NESTLE PAUL D & ANNA E	2.30	\$ 1,834.46	\$ 1,798.90	
G1476	092436010	BURCHFIELD PHILLIP L TRE ETAL	2.00	\$ 1,595.18	\$ 1,564.26	
G1477	092436009	WHIPPLE ANTHONY H	2.00	\$ 1,595.18	\$ 1,564.26	
G1478	092173040	PREWETT JOHN R TRE ETAL	1.60	\$ 1,276.14	\$ 1,251.41	
G1479	092436005	INDENDI HENRY B JR TRE ETAL	2.00	\$ 1,595.18	\$ 1,564.26	
G1480	092436006	SHARPS ROBERT E TRE	2.00	\$ 1,595.18	\$ 1,564.26	
G1481	092436004	INPRAVONGVIENGKHAM SINTHARINH ETAL	2.30	\$ 1,834.46	\$ 1,798.90	
G1482	092436012	JENSEN ERNEST TRE ETAL	2.00	\$ 1,595.18	\$ 1,564.26	
G1483	092436008	TALARICO JOHN ETUX	1.60	\$ 1,276.14	\$ 1,251.41	
G1484	092436007	DROULLARD STEVEN M TRE ETAL	1.60	\$ 1,276.14	\$ 1,251.41	
G1485	092173041	MORITSCH FRED A TRE ETAL	1.60	\$ 1,276.14	\$ 1,251.41	
G1486	092173042	CLAYTON-NOVAK FAMILY TRUST	1.60	\$ 1,276.14	\$ 1,251.41	
G1487	092173043	KADIR ABDUL & RUMANA K	1.60	\$ 1,276.14	\$ 1,251.41	
G1488	092173044	SHIFFRAR JOE H & ETHEL A	1.60	\$ 1,276.14	\$ 1,251.41	
G1489	090271022	ALARCON MANUEL C ETAL	2.30	\$ 1,834.46	\$ 1,798.90	
G1490	092423003	VALENCIA JOSEPH A & KATHY D	2.00	\$ 1,595.18	\$ 1,564.26	
G1491	090271023	CENA ARMANDO G TRE ETAL	2.30	\$ 1,834.46	\$ 1,798.90	
G1492	090311003	THOMPSON MICKEY & NANCY	2.60	\$ 2,073.73	\$ 2,033.54	
<b>TOTAL PARCEL COUNT:</b>			<b>1492</b>	<b>2667.13</b>	<b>\$ 2,086,047.00</b>	<b>\$ 2,086,042.39</b>
						4.61
				<b>TOTAL :</b>	<b>\$ 2,086,047.00</b>	

# Assessment District No. 2012-1 (Supplemental Water Project)

Nipomo Community Services District  
State of California



Part VI

Assessment Roll

For  
Zone C

(Rural Water Company)

March 14, 2012

Amended May , 2012

THIS PAGE INTENTIONALLY LEFT BLANK

**Assessment District No. 2012-1  
(Supplemental Water Project)  
Nipomo Community Services District  
ASSESSMENT ROLL  
ZONE C  
Rural Water Company  
Printed on 5/2/2012**

ASSMNT NO	APN	PROPERTY OWNER	BU ASSIGN	PROPOSED ASSESSMENT AS PRELIMINARILY APPROVED		FINAL ASSESSMENT AS CONFIRMED
R0001	075021042	JH LAND PTP LP A CA LTD PTP	0.00	\$	-	\$ -
R0002	075021026	JH LAND PTP LP A CA LTD PTP	88.00	\$	105,507.60	\$ 105,507.60
R0003	075021044	HUBER RANCH ASSOCIATES ETAL	0.00	\$	-	\$ -
R0004	075392013	MIYAGISHIMA BRIAN TRE ETAL	1.60	\$	1,918.32	\$ 1,918.32
R0005	075390008	CASALINA OLIVIA D TRE	1.60	\$	1,918.32	\$ 1,918.32
R0006	075390009	FITZGERALD PATRICK H TRE ETAL	1.60	\$	1,918.32	\$ 1,918.32
R0007	075392012	GAMBLE BERNICE P TRE ETAL	2.00	\$	2,397.90	\$ 2,397.90
R0008	075392011	MCLAUGHLIN DAVID J & JANET K	2.00	\$	2,397.90	\$ 2,397.90
R0009	075390007	ROEN DAVID H TRE ETAL	1.60	\$	1,918.32	\$ 1,918.32
R0010	075390025	FOWLER MARLYN J TRE	1.00	\$	1,198.95	\$ 1,198.95
R0011	075392009	POR SYPOUTHAM M ETAL	2.30	\$	2,757.59	\$ 2,757.59
R0012	075392010	HERBER HARRY A & MICHELE R	2.00	\$	2,397.90	\$ 2,397.90
R0013	075390026	BERNARD CRAIG S TRE ETAL	1.00	\$	1,198.95	\$ 1,198.95
R0014	075390031	JENSEN ALAN K & AGNES L	1.00	\$	1,198.95	\$ 1,198.95
R0015	075390016	CASALINA SAM L TRE	1.60	\$	1,918.32	\$ 1,918.32
R0016	075390027	DOYLE MOLLY F	1.00	\$	1,198.95	\$ 1,198.95
R0017	075390017	BIANCHINI RICHARD A & CATHERINE A	1.60	\$	1,918.32	\$ 1,918.32
R0018	075390015	CONNERS GENE A ETAL	1.60	\$	1,918.32	\$ 1,918.32
R0019	075390032	SPOENEMAN RANDALL J TRE ETAL	1.00	\$	1,198.95	\$ 1,198.95
R0020	075390028	PARSONS LORETTA J TRE	1.00	\$	1,198.95	\$ 1,198.95
R0021	075390018	KEIL RANDALL D	1.60	\$	1,918.32	\$ 1,918.32
R0022	075392008	NOZZI JAYME M	2.00	\$	2,397.90	\$ 2,397.90
R0023	075390029	ROBINSON MARLENE H TRE	1.00	\$	1,198.95	\$ 1,198.95
R0024	075390014	JACOBS HAROLD S ETAL	1.60	\$	1,918.32	\$ 1,918.32
R0025	075390012	HARVEY JAMES P TRE ETAL	1.60	\$	1,918.32	\$ 1,918.32
R0026	075390019	KELLER KENNETH N TRE ETAL	1.60	\$	1,918.32	\$ 1,918.32
R0027	075392018	LEBENS FRANCIS T TRE ETAL	2.00	\$	2,397.90	\$ 2,397.90
R0028	075392007	KLEIN PETER H & THERESA G	2.00	\$	2,397.90	\$ 2,397.90
R0029	075390030	PATTERSON EDWARD D TRE ETAL	1.00	\$	1,198.95	\$ 1,198.95
R0030	075392006	SOUZA JAMES M & ELIZABETH C	2.00	\$	2,397.90	\$ 2,397.90
R0031	075390024	CASA TIERRA HOMEOWNERS ASSOCIATION A CA NON-PROF	0.00	\$	-	\$ -
R0032	075392019	QUDUS JILA W & WASIL A	2.00	\$	2,397.90	\$ 2,397.90
R0033	075390013	TRUSTEES	1.60	\$	1,918.32	\$ 1,918.32
R0034	075392005	BONDIETTI BEVERLEY HEIRS OF ETAL	2.00	\$	2,397.90	\$ 2,397.90
R0035	075390020	FLOWERS MARK L & CARLA A	1.60	\$	1,918.32	\$ 1,918.32
R0036	075390004	SWARTZ TERESA A TRE ETAL	1.60	\$	1,918.32	\$ 1,918.32
R0037	075392020	RAVALIN MICHAEL A TRE ETAL	2.00	\$	2,397.90	\$ 2,397.90
R0038	075390021	HARBERT HAP & FRANCES G	1.60	\$	1,918.32	\$ 1,918.32
R0039	075392004	BARKHOODARIAN ALEX L ETUX	2.00	\$	2,397.90	\$ 2,397.90
R0040	075391018	DETWIELER ANTHONY L TRE ETAL	2.00	\$	2,397.90	\$ 2,397.90
R0041	075391017	SMITH RICHARD C TRE ETAL	2.00	\$	2,397.90	\$ 2,397.90
R0042	075391016	SANDER WILLIAM B JR TRE ETAL	2.00	\$	2,397.90	\$ 2,397.90
R0043	075391019	US BANK TRUST NATIONAL ASSOC TRE	2.00	\$	2,397.90	\$ 2,397.90
R0044	075391025	CLAYPOOL JAMES L TRE ETAL	2.00	\$	2,397.90	\$ 2,397.90
R0045	075391014	DEMONTREMARE GENEVIEVE M TRE	2.00	\$	2,397.90	\$ 2,397.90
R0046	075391013	WUCETICH-RIKER KAREN ETCO	2.00	\$	2,397.90	\$ 2,397.90
R0047	075391015	BABU MUTHIALIAH TRE ETAL	2.00	\$	2,397.90	\$ 2,397.90
R0048	075391020	GUILI RICHARD D ETUX	2.00	\$	2,397.90	\$ 2,397.90
R0049	075391024	FIALHO HELIO A TRE ETAL	2.00	\$	2,397.90	\$ 2,397.90
R0050	075391012	BENEDICT LAWRENCE & GLORIA	2.00	\$	2,397.90	\$ 2,397.90
R0051	075391026	GREAT VALLEY LAND CO LLC	2.00	\$	2,397.90	\$ 2,397.90
R0052	075391021	MCKENNA TIMOTHY J TRE ETAL	2.00	\$	2,397.90	\$ 2,397.90
R0053	075391027	KUNDARIA BD TRE ETAL	2.00	\$	2,397.90	\$ 2,397.90
R0054	075391023	LINE MARTIN D & JANE Q	2.00	\$	2,397.90	\$ 2,397.90
R0055	075391049	KORNBERG DAVID	2.00	\$	2,397.90	\$ 2,397.90
R0056	075391028	SCHULTZ ALBERT L TRE ETAL	2.00	\$	2,397.90	\$ 2,397.90
R0057	075391011	OLIVARRIA JUAN & DEBBIE	2.00	\$	2,397.90	\$ 2,397.90
R0058	075391008	LUND VICTOR & MARILYN	2.00	\$	2,397.90	\$ 2,397.90
R0059	075391029	SHIPSTEAD ANNE B & OLAF G	2.00	\$	2,397.90	\$ 2,397.90
R0060	075391022	COWAN MARY AS	2.00	\$	2,397.90	\$ 2,397.90
R0061	075391050	MARKS ELIZABETH B ETAL	2.00	\$	2,397.90	\$ 2,397.90
R0062	075391030	TANK HIMAT G TRE ETAL	2.00	\$	2,397.90	\$ 2,397.90
R0063	075392015	HOENIG LAWRENCE D TRE ETAL	2.00	\$	2,397.90	\$ 2,397.90

**Assessment District No. 2012-1  
(Supplemental Water Project)  
Nipomo Community Services District  
ASSESSMENT ROLL  
ZONE C  
Rural Water Company  
Printed on 5/2/2012**

ASSMNT NO	APN	PROPERTY OWNER	BU ASSIGN	PROPOSED ASSESSMENT AS		FINAL
				PRELIMINARILY APPROVED	ASSESSMENT AS CONFIRMED	
R0064	075391051	SCHROEDER KURT R TRE ETAL	2.00	\$	2,397.90	\$ 2,397.90
R0065	075391009	BEAHM BRENT W	2.00	\$	2,397.90	\$ 2,397.90
R0066	075391047	STAINNER MICHAEL J TRE ETAL	2.00	\$	2,397.90	\$ 2,397.90
R0067	075392014	TORRES JOE TRE ETAL	2.00	\$	2,397.90	\$ 2,397.90
R0068	075391031	BOSCO ALFRED TRE ETAL	2.00	\$	2,397.90	\$ 2,397.90
R0069	075391032	GRAHAM PHILLIP R & JANIE	2.00	\$	2,397.90	\$ 2,397.90
R0070	075391052	BURKE JANE TRE	2.00	\$	2,397.90	\$ 2,397.90
R0071	075391046	EPSTEIN KENNETH TRE ETAL	2.00	\$	2,397.90	\$ 2,397.90
R0072	075392016	DIEL THOMAS G TRE ETAL	2.00	\$	2,397.90	\$ 2,397.90
R0073	075392017	GROVER ROBERT F TRE	2.00	\$	2,397.90	\$ 2,397.90
R0074	075391045	SETTY RAM K & USHA	2.00	\$	2,397.90	\$ 2,397.90
R0075	075391033	LAMBERTSON ESTHER A TRE ETAL	2.00	\$	2,397.90	\$ 2,397.90
R0076	075391053	DREYER JANIS M TRE ETAL	2.00	\$	2,397.90	\$ 2,397.90
R0077	075391048	MITCHELL JOHN K TRE ETAL	2.00	\$	2,397.90	\$ 2,397.90
R0078	075071017	KOBARA MARI TRE ETAL	0.00	\$	-	-
R0079	075392021	BEACH DONALD M TRE	2.00	\$	2,397.90	\$ 2,397.90
R0080	075390003	SOSA SOPHIA	1.60	\$	1,918.32	\$ 1,918.32
R0081	075390022	LEE JEAN M TRE ETAL	1.60	\$	1,918.32	\$ 1,918.32
R0082	075392003	KRAGNESS DAVID S & SHU L	2.00	\$	2,397.90	\$ 2,397.90
R0083	075392022	PERCIVAL ALAN D TRE ETAL	2.00	\$	2,397.90	\$ 2,397.90
R0084	075390023	HATTON CURTIS J TRE ETAL	1.60	\$	1,918.32	\$ 1,918.32
R0085	075390002	MCKENZIE GEORGE R TRE ETAL	1.60	\$	1,918.32	\$ 1,918.32
R0086	075392002	BELL GEORGE G TRE ETAL	2.00	\$	2,397.90	\$ 2,397.90
R0087	075392023	GIN ROBERT W TRE ETAL	2.00	\$	2,397.90	\$ 2,397.90
R0088	075392025	FISHER JEFFREY W TRE ETAL	2.00	\$	2,397.90	\$ 2,397.90
R0089	075390001	MENDONCA ROBERT G TRE ETAL	1.00	\$	1,198.95	\$ 1,198.95
R0090	075392001	COLEGATE LAURENCE G JR & CAROL D	2.00	\$	2,397.90	\$ 2,397.90
R0091	075392026	AMER AMRO S ETUX	2.00	\$	2,397.90	\$ 2,397.90
R0092	075391035	THRONDSOON ROBERT & MARY A	2.00	\$	2,397.90	\$ 2,397.90
R0093	075392028	BROWN WILLIAM L ETUX	2.00	\$	2,397.90	\$ 2,397.90
R0094	075392029	SMITH FRANK & PAULA FAMILY TRUST	1.60	\$	1,918.32	\$ 1,918.32
R0095	075392024	BOWYER DERRICK D TRE ETAL	2.00	\$	2,397.90	\$ 2,397.90
R0096	075392027	CAMPBELL SCOTT H & SUSAN A	2.00	\$	2,397.90	\$ 2,397.90
R0097	075391036	PUERARO GARRY F TRE ETAL	2.00	\$	2,397.90	\$ 2,397.90
R0098	075393001	DEVINCENZO SALLY J TRE	0.00	\$	-	-
R0099	075391037	HEYNE ROBERT & LYNNE	2.00	\$	2,397.90	\$ 2,397.90
R0100	075393002	HUBER RANCH ASSOC	2.30	\$	2,757.59	\$ 2,757.59
R0101	075042037	GAREY CHRISTOPHER L	0.00	\$	-	-
R0102	075042032	GAREY CHRISTOPHER L TRE	2.00	\$	2,397.90	\$ 2,397.90
R0103	075042033	SCHALLEN GREGG D & DIANE M	2.30	\$	2,757.59	\$ 2,757.59
R0104	075042031	COOL STEPHEN N TRE ETAL	2.00	\$	2,397.90	\$ 2,397.90
R0105	075042035	ATTEBERY JEFFERY S TRE ETAL	2.30	\$	2,757.59	\$ 2,757.59
R0106	075391044	NIELSON ADAM G & BILLIE J	2.00	\$	2,397.90	\$ 2,397.90
R0107	075391034	ROSSUM BARRY G & DARLENE B	2.00	\$	2,397.90	\$ 2,397.90
R0108	075391041	YOST STEPHEN P TRE ETAL	2.00	\$	2,397.90	\$ 2,397.90
R0109	075391040	KITTO ROBERT D TRE ETAL	2.00	\$	2,397.90	\$ 2,397.90
R0110	075391043	FERRO THOMAS D TRE ETAL	2.00	\$	2,397.90	\$ 2,397.90
R0111	075391058	MORGAN PAUL S TRE ETAL	2.00	\$	2,397.90	\$ 2,397.90
R0112	075071014	KOBARA MARI TRE ETAL	0.00	\$	-	-
R0113	075391055	NEAL JOYCE TRE	2.00	\$	2,397.90	\$ 2,397.90
R0114	075391054	NAYLOR ED & ANITA L	2.00	\$	2,397.90	\$ 2,397.90
R0115	075391057	MORGAN PAUL S TRE ETAL	0.00	\$	-	-
R0116	075391059	RIEKKI ROGER O & JUDITH F	0.00	\$	-	-
R0117	075071012	KOBARA MARI TRE ETAL	0.00	\$	-	-
R0118	075391056	RIEKKI ROGER O & JUDITH F	2.00	\$	2,397.90	\$ 2,397.90
R0119	075071013	KOBARA MARI TRE ETAL	0.00	\$	-	-
R0120	075071009	KOBARA MARI TRE ETAL	0.00	\$	-	-
R0121	075071015	KOBARA MARI TRE ETAL	0.00	\$	-	-
R0122	075071016	KOBARA MARI TRE ETAL	0.00	\$	-	-
R0123	075071011	KOBARA MARI TRE ETAL	0.00	\$	-	-
R0124	075071010	KOBARA MARI TRE ETAL	0.00	\$	-	-
R0125	075071008	KOBARA MARI TRE ETAL	0.00	\$	-	-
R0126	075041016	STITZ LEONARD & CLARE	2.00	\$	2,397.90	\$ 2,397.90

**Assessment District No. 2012-1**  
**(Supplemental Water Project)**  
**Nipomo Community Services District**  
**ASSESSMENT ROLL**  
**ZONE C**  
**Rural Water Company**  
Printed on 5/2/2012

ASSMNT NO	APN	PROPERTY OWNER	BU ASSIGN	PROPOSED ASSESSMENT AS		FINAL
				PRELIMINARILY APPROVED	ASSESSMENT AS CONFIRMED	
R0127	075042036	SHARMA NIRANJAN M TRE ETAL	2.30	\$	2,757.59	\$ 2,757.59
R0128	075042034	FAY MADELINE TRE ETAL	2.00	\$	2,397.90	\$ 2,397.90
R0129	075041017	FRIEDMAN LESLIE A	2.00	\$	2,397.90	\$ 2,397.90
R0130	075042008	GROSSMAN NEIL & JOANNE	2.30	\$	2,757.59	\$ 2,757.59
R0131	075041022	HUBER RANCH ASSOCIATES	0.00	\$	-	\$ -
R0132	075041018	MURPHY ROBERT M II TRE	2.00	\$	2,397.90	\$ 2,397.90
R0133	075042038	GAREY CHRISTOPHER L	0.00	\$	-	\$ -
R0134	075041019	CABREROS CLARENCE C & JULIA G	2.00	\$	2,397.90	\$ 2,397.90
R0135	075042017	WYSER DAVID & EDITH	2.30	\$	2,757.59	\$ 2,757.59
R0136	075042007	VENTURA ALFRED A TRE ETAL	2.30	\$	2,757.59	\$ 2,757.59
R0137	075042009	STAMILE PATRICK M & GRACE	2.30	\$	2,757.59	\$ 2,757.59
R0138	075042016	LESSEL RICK L TRE	2.30	\$	2,757.59	\$ 2,757.59
R0139	075042010	BOOZER GEORGE D TRE ETAL	2.30	\$	2,757.59	\$ 2,757.59
R0140	075042006	PASQUINI CHARLES A JR & JUANITA O	2.30	\$	2,757.59	\$ 2,757.59
R0141	075042015	FRANKS DAVID P TRE ETAL	2.30	\$	2,757.59	\$ 2,757.59
R0142	075042005	SARROW MARK TRE ETAL	2.30	\$	2,757.59	\$ 2,757.59
R0143	075042011	CONNOLLY JEROLD P TRE ETAL	2.00	\$	2,397.90	\$ 2,397.90
R0144	075042027	BAKER CHARLES M TRE ETAL	2.30	\$	2,757.59	\$ 2,757.59
R0145	075042004	GREENELSH MICHAEL A TRE ETAL	2.30	\$	2,757.59	\$ 2,757.59
R0146	075042012	FISHER CHARLES J & DENISE L	2.30	\$	2,757.59	\$ 2,757.59
R0147	075042028	SCHOEFFLER MARJORIE E TRE	2.30	\$	2,757.59	\$ 2,757.59
R0148	075042003	NELSON KENNETH R TRE ETAL	2.30	\$	2,757.59	\$ 2,757.59
R0149	075042039	HAY IAN J TRE ETAL	2.30	\$	2,757.59	\$ 2,757.59
R0150	075042002	LUNDBERG CHRISTOPHER J TRE ETAL	2.30	\$	2,757.59	\$ 2,757.59
R0151	075042029	KUBITSKI ARNOLD B TRE ETAL	2.30	\$	2,757.59	\$ 2,757.59
R0152	075042041	LESSEL RICK L TRE ETAL	2.30	\$	2,757.59	\$ 2,757.59
R0153	075061001	VOIGT EILEEN L	2.00	\$	2,397.90	\$ 2,397.90
R0154	075042001	HAYASHI JOHN & LESLIE F	2.30	\$	2,757.59	\$ 2,757.59
R0155	075071007	KOBARA MARI TRE ETAL	0.00	\$	-	\$ -
R0156	075071006	KOBARA MARI TRE ETAL	0.00	\$	-	\$ -
R0157	075041021	PIPES RALPH L TRE	2.00	\$	2,397.90	\$ 2,397.90
R0158	075041008	HERON DUANE R TRE ETAL	2.30	\$	2,757.59	\$ 2,757.59
R0159	075041020	TAYLOR PAUL W TRE ETAL	2.00	\$	2,397.90	\$ 2,397.90
R0160	075042014	KIRCHHOF KYLE & JOAN	2.30	\$	2,757.59	\$ 2,757.59
R0161	075041007	LEMON ANTHONY M	2.30	\$	2,757.59	\$ 2,757.59
R0162	075042013	BIERY PAUL J TRE ETAL	2.30	\$	2,757.59	\$ 2,757.59
R0163	075042040	BENIPAL PARAMJIT & KARMJIT	2.30	\$	2,757.59	\$ 2,757.59
R0164	075061002	LUMMUS LANE C TRE ETAL	2.00	\$	2,397.90	\$ 2,397.90
R0165	075042023	ARINE DAVID K TRE	2.30	\$	2,757.59	\$ 2,757.59
R0166	075061003	VOIGT RYAN	2.00	\$	2,397.90	\$ 2,397.90
R0167	075321018	ALLEN FRED L TRE ETAL	2.00	\$	2,397.90	\$ 2,397.90
R0168	075321022	RUST WILLIAM TRE ETAL	2.00	\$	2,397.90	\$ 2,397.90
R0169	075042022	INSALACO LINDA M TRE ETAL	2.30	\$	2,757.59	\$ 2,757.59
R0170	075061049	BEELS RICHARD F & JANNETT	2.00	\$	2,397.90	\$ 2,397.90
R0171	075061047	BROWN LORI	2.00	\$	2,397.90	\$ 2,397.90
R0172	075042021	EGAN DANIEL O TRE ETAL	2.30	\$	2,757.59	\$ 2,757.59
R0173	075061010	MASE MARY F HEIRS OF ETAL	2.00	\$	2,397.90	\$ 2,397.90
R0174	075062002	PARRIS LEON K TRE ETAL	2.00	\$	2,397.90	\$ 2,397.90
R0175	075321033	RUST WILLIAM TRE	2.30	\$	2,757.59	\$ 2,757.59
R0176	075062003	FISCHER RICHARD & SHERA L	2.00	\$	2,397.90	\$ 2,397.90
R0177	075062035	HONEGGER DOUGLAS G TRE ETAL	2.00	\$	2,397.90	\$ 2,397.90
R0178	075061040	WILSON GLENN P & TERRY A	2.00	\$	2,397.90	\$ 2,397.90
R0179	075062005	BUSH RANDALL D TRE ETAL	2.00	\$	2,397.90	\$ 2,397.90
R0180	075062001	PORTZ HENRY G & JUDITH G ETAL	2.00	\$	2,397.90	\$ 2,397.90
R0181	075062006	LOCKWOOD CAROLYN J TRE ETAL	2.00	\$	2,397.90	\$ 2,397.90
R0182	075062033	ZAKARIA NAIM M & AMY M	2.00	\$	2,397.90	\$ 2,397.90
R0183	075062004	BENSON COLE A & THERESA M	2.00	\$	2,397.90	\$ 2,397.90
R0184	075321034	MILLER MARQUIS JG & EMANDA B	2.00	\$	2,397.90	\$ 2,397.90
R0185	075062007	MURPHY TOM G & CONNIE M	2.00	\$	2,397.90	\$ 2,397.90
R0186	075062032	WINEBRENNER TERENCE C ETAL	2.00	\$	2,397.90	\$ 2,397.90
R0187	075061041	OVERDUIN MARK & EDIE	2.30	\$	2,757.59	\$ 2,757.59
R0188	075062027	SNAKENBORG JOHN & IDA	2.00	\$	2,397.90	\$ 2,397.90
R0189	075062031	CLARK DAVID L & TRINA M	2.00	\$	2,397.90	\$ 2,397.90

**Assessment District No. 2012-1**  
**(Supplemental Water Project)**  
**Nipomo Community Services District**  
**ASSESSMENT ROLL**  
**ZONE C**  
**Rural Water Company**  
Printed on 5/2/2012

ASSMNT NO	APN	PROPERTY OWNER	BU ASSIGN	PROPOSED ASSESSMENT AS PRELIMINARILY APPROVED		FINAL ASSESSMENT AS CONFIRMED
R0190	075061042	NETZLEY DANIEL C TRE ETAL	2.00	\$	2,397.90	\$ 2,397.90
R0191	075061043	BROOKS ANN N TRE ETAL	2.00	\$	2,397.90	\$ 2,397.90
R0192	075062028	JOHNSON LAURENCE W TRE ETAL	2.00	\$	2,397.90	\$ 2,397.90
R0193	075062030	BOSSHARDT THOMAS L & LOUISA M	2.00	\$	2,397.90	\$ 2,397.90
R0194	075321036	WROBBEL JOHN P TRE	2.00	\$	2,397.90	\$ 2,397.90
R0195	075062026	CRAWFORD RICHARD L TRE ETAL	2.00	\$	2,397.90	\$ 2,397.90
R0196	075061006	DOMINGUES JOSEPH & EVA	2.00	\$	2,397.90	\$ 2,397.90
R0197	075062029	ELLIOTT HUGH K TRE ETAL	2.30	\$	2,757.59	\$ 2,757.59
R0198	075061044	TORRES KEN G TRE ETAL	2.00	\$	2,397.90	\$ 2,397.90
R0199	075321035	DAWSON RONALD L	2.30	\$	2,757.59	\$ 2,757.59
R0200	075062025	SWANSON NATHAN P TRE ETAL	2.00	\$	2,397.90	\$ 2,397.90
R0201	075062010	MIRZAEI HAMID ETUX	2.00	\$	2,397.90	\$ 2,397.90
R0202	075062020	JOHNSON TERRY J	2.00	\$	2,397.90	\$ 2,397.90
R0203	075062024	LIPCHAK JOHN TRE ETAL	2.30	\$	2,757.59	\$ 2,757.59
R0204	075321032	AIJIAN PETER C TRE ETAL	2.30	\$	2,757.59	\$ 2,757.59
R0205	075062021	HAYNIE JAMES R TRE ETAL	2.00	\$	2,397.90	\$ 2,397.90
R0206	075062011	ZIMMERMAN LOUIS H TRE ETAL	2.00	\$	2,397.90	\$ 2,397.90
R0207	075181006	DUKE DAVID O & JANET K	2.30	\$	2,757.59	\$ 2,757.59
R0208	075062022	JOHNSON JEFFREY S TRE ETAL	2.00	\$	2,397.90	\$ 2,397.90
R0209	075062023	MELSHEIMER RICHARD F TRE ETAL	2.00	\$	2,397.90	\$ 2,397.90
R0210	075062019	MERRIN THOMAS A & ROBIN	2.00	\$	2,397.90	\$ 2,397.90
R0211	075181026	VORE MARION J TRE ETAL	2.30	\$	2,757.59	\$ 2,757.59
R0212	075181007	DUKE DAVID O & JANET K	0.00	\$	-	\$ -
R0213	075062018	LATTA ROBERT J TRE ETAL	2.00	\$	2,397.90	\$ 2,397.90
R0214	075062012	DONALD JANET L TRE ETAL	2.30	\$	2,757.59	\$ 2,757.59
R0215	075062017	ANDERSON EUGENE & LILLEMOR	2.00	\$	2,397.90	\$ 2,397.90
R0216	075062016	SILL PAUL W & NANCY K	2.00	\$	2,397.90	\$ 2,397.90
R0217	075041003	LEMONS A MICHAEL	4.60	\$	5,515.17	\$ 5,515.17
R0218	075041004	DEGROOT HENRI	18.40	\$	22,060.68	\$ 22,060.68
R0219	075042020	HUGHSON ALEXANDER W TRE ETAL	2.30	\$	2,757.59	\$ 2,757.59
R0220	075051015	MARGULIEUX ALLAN L TRE ETAL	2.30	\$	2,757.59	\$ 2,757.59
R0221	075042019	WIGHTON MARGO L	2.30	\$	2,757.59	\$ 2,757.59
R0222	075051022	RICE KENNETH M TRE ETAL	2.30	\$	2,757.59	\$ 2,757.59
R0223	075051016	MARGULIEUX ALLAN L TRE ETAL	2.30	\$	2,757.59	\$ 2,757.59
R0224	075062008	HARRIS WILLIAM F TRE ETAL	2.30	\$	2,757.59	\$ 2,757.59
R0225	075051021	GRANT HORACE TRE ETAL	2.30	\$	2,757.59	\$ 2,757.59
R0226	075051017	VANDERPLATE GLENN H & BONNIE L	2.30	\$	2,757.59	\$ 2,757.59
R0227	075062009	MACDONALD WARREN L TRE ETAL	2.00	\$	2,397.90	\$ 2,397.90
R0228	075051006	ARROYO GRANDE CEMETERY DISTR (985)	6.90	\$	8,272.76	\$ 8,272.76
R0229	075051020	MAISLEN DAVID L TRE ETAL	0.00	\$	-	\$ -
R0230	075051018	PORTICOS MARIA S TRE ETAL	2.30	\$	2,757.59	\$ 2,757.59
R0231	075241019	MEAD DANIEL A TRE ETA;	2.30	\$	2,757.59	\$ 2,757.59
R0232	075051010	HANSEN HANS C & DENISE A	0.00	\$	-	\$ -
R0233	075051019	PORTICOS MARIA S TRE ETAL	2.30	\$	2,757.59	\$ 2,757.59
R0234	075051009	PARKER TROY A	2.30	\$	2,757.59	\$ 2,757.59
R0235	075211022	NYE PAUL TRE ETAL	2.00	\$	2,397.90	\$ 2,397.90
R0236	075211023	ZENGLEIN JACK N TRE ETAL	2.00	\$	2,397.90	\$ 2,397.90
R0237	075211024	ONEAL SEAN M & JENNIFER	2.00	\$	2,397.90	\$ 2,397.90
R0238	075211028	HAGLUND J TREDWAY TRE ETAL	2.30	\$	2,757.59	\$ 2,757.59
R0239	075211025	NANCY SEWELL	0.00	\$	-	\$ -
R0240	075211026	WESTBROOK HAROLD J & KAREN M	0.00	\$	-	\$ -
R0241	075211027	ASHWORTH PAUL E TRE ETAL	2.30	\$	2,757.59	\$ 2,757.59
R0242	075062015	WELDON RICHARD H & DONELL L	2.00	\$	2,397.90	\$ 2,397.90
R0243	075062013	CONSIDINE PATRICK E & SUSAN	2.00	\$	2,397.90	\$ 2,397.90
R0244	075181025	KING M CHRISTINE TRE ETAL	2.30	\$	2,757.59	\$ 2,757.59
R0245	075211017	ALONZO RANDY	2.30	\$	2,757.59	\$ 2,757.59
R0246	075062014	THOMAS JOE T & JOYCE E	2.00	\$	2,397.90	\$ 2,397.90
R0247	075051012	WATERMAN JOHN W ETUX	2.30	\$	2,757.59	\$ 2,757.59
R0248	075051014	OLSON MARK A & AMANDA KM ETAL	2.30	\$	2,757.59	\$ 2,757.59
R0249	075203024	KELSO JAMES D & CORRINE V	2.00	\$	2,397.90	\$ 2,397.90
R0250	075203025	HARTLEY JEREMY C & HEATHER	2.00	\$	2,397.90	\$ 2,397.90
R0251	075162058	RUSS RICHARD W & DAWN I	0.00	\$	-	\$ -
R0252	075203002	MCDONALD JAMES A SR	2.00	\$	2,397.90	\$ 2,397.90



**Assessment District No. 2012-1  
(Supplemental Water Project)  
Nipomo Community Services District  
ASSESSMENT ROLL  
ZONE C  
Rural Water Company  
Printed on 5/2/2012**

ASSMNT NO	APN	PROPERTY OWNER	BU ASSIGN	PROPOSED ASSESSMENT AS		FINAL
				PRELIMINARILY APPROVED	ASSESSMENT AS CONFIRMED	
R0253	075162001	HARTNELL NATHANIEL B ETAL	0.00	\$	-	\$ -
R0254	075162010	BROWN WILLIAM L TRE ETAL	0.00	\$	-	\$ -
R0255	075203003	PAINTER STEPHANIE R	2.00	\$	2,397.90	\$ 2,397.90
R0256	075203018	THOMAS LAURENCE B TRE ETAL	2.00	\$	2,397.90	\$ 2,397.90
R0257	075162004	PENGILLEY STEVEN & AYNDREA	0.00	\$	-	\$ -
R0258	075162027	MEIKLE KEVIN R TRE ETAL	0.00	\$	-	\$ -
R0259	075162059	RUSS RICHARD W & DAWN I	0.00	\$	-	\$ -
R0260	075162026	SIMS NATALIE HEIRS OF	0.00	\$	-	\$ -
R0261	075162017	DARBY ELIZABETH	1.00	\$	1,198.95	\$ 1,198.95
R0262	075162019	SILVER ILENE M TRE ETAL	0.00	\$	-	\$ -
R0263	075203004	BERRY DAVID E TRE ETAL	2.00	\$	2,397.90	\$ 2,397.90
R0264	075191028	BENITEZ ENTERPRISE INC	1.00	\$	1,198.95	\$ 1,198.95
R0265	075162008	BRODSKY DANIEL O TRE ETAL	1.00	\$	1,198.95	\$ 1,198.95
R0266	075203019	ANDERSON JERALD T TRE ETAL	2.00	\$	2,397.90	\$ 2,397.90
R0267	075162020	NUNES LOUIS M TRE ETAL	0.00	\$	-	\$ -
R0268	075162054	DEWITT RALPH D & ELLEN C	1.00	\$	1,198.95	\$ 1,198.95
R0269	075203017	WEST DON L TRE	2.00	\$	2,397.90	\$ 2,397.90
R0270	075162055	HALL JOHN W ETAL	1.00	\$	1,198.95	\$ 1,198.95
R0271	075162021	MCMAHON BROOK J TRE ETAL	0.00	\$	-	\$ -
R0272	075162007	MONTERURRO RAFFAELE F & MARIA P	1.00	\$	1,198.95	\$ 1,198.95
R0273	075162032	LAPOLLA CHRISTOPHER D TRE ETAL	2.00	\$	2,397.90	\$ 2,397.90
R0274	075162033	DEAN DORSEY N & ELIZABETH J	2.00	\$	2,397.90	\$ 2,397.90
R0275	075162012	HALLMARK AWILDA J TRE ETAL	0.00	\$	-	\$ -
R0276	075162056	SJ COASTAL PROPERTIES A CA GEN PTP	1.00	\$	1,198.95	\$ 1,198.95
R0277	075162031	GULDEMAN PHILIP E TRE ETAL	2.00	\$	2,397.90	\$ 2,397.90
R0278	075162057	YOCUM DAVID E ETUX	1.00	\$	1,198.95	\$ 1,198.95
R0279	075203021	WALKER JAMES R TRE ETAL	2.00	\$	2,397.90	\$ 2,397.90
R0280	075203005	CRAIG JEFFREY K TRE ETAL	6.00	\$	7,193.70	\$ 7,193.70
R0281	075203022	STUMP EARL R III & LINDA C	2.00	\$	2,397.90	\$ 2,397.90
R0282	075162053	BURROLA FRANK A & DEBRA R	1.00	\$	1,198.95	\$ 1,198.95
R0283	075203007	HETRICK LARRY W TRE ETAL	2.00	\$	2,397.90	\$ 2,397.90
R0284	075162062	RUSS RICHARD W TRE ETAL	1.60	\$	1,918.32	\$ 1,918.32
R0285	075162052	JENKINS KEVIN & JANIS K	1.00	\$	1,198.95	\$ 1,198.95
R0286	075162061	RUSS RICHARD W & DAWN I	6.00	\$	7,193.70	\$ 7,193.70
R0287	075162034	GIORDANO DEAN A & JO ANN	1.60	\$	1,918.32	\$ 1,918.32
R0288	075162030	HAYNIE CARLA	2.00	\$	2,397.90	\$ 2,397.90
R0289	075203020	SABOL THOMAS TRE ETAL	2.00	\$	2,397.90	\$ 2,397.90
R0290	075203008	CASHMAN-BERRY KIM R	2.00	\$	2,397.90	\$ 2,397.90
R0291	075162029	RENSTROM GERALD C TRE ETAL	1.60	\$	1,918.32	\$ 1,918.32
R0292	075203015	JONES LENNY	2.00	\$	2,397.90	\$ 2,397.90
R0293	075203009	DIAS ROBERT J TRE	2.00	\$	2,397.90	\$ 2,397.90
R0294	075162050	SONNABEND STEVEN B TRE ETAL	2.00	\$	2,397.90	\$ 2,397.90
R0295	075361002	CRAIG KENNETH M TRE ETAL	3.00	\$	3,596.85	\$ 3,596.85
R0296	075161010	LA MESA WATER CO	0.00	\$	-	\$ -
R0297	075203006	NICKLAS JAMES A TRE ETAL	2.00	\$	2,397.90	\$ 2,397.90
R0298	075362001	DIAMOND DANIEL J HEIRS OF ETUX	1.00	\$	1,198.95	\$ 1,198.95
R0299	075203010	MATHES GARY W & DAWN M	2.00	\$	2,397.90	\$ 2,397.90
R0300	075162028	MYERS MICHAEL E & STACIE L ETAL	2.30	\$	2,757.59	\$ 2,757.59
R0301	075203014	GRISMORE ROGER TRE ETAL	2.00	\$	2,397.90	\$ 2,397.90
R0302	075362002	WOOD JOHNNY & CANDACE	1.00	\$	1,198.95	\$ 1,198.95
R0303	075162051	YOUNG GARY L TRE ETAL	2.30	\$	2,757.59	\$ 2,757.59
R0304	075362026	WRIGHT LARRY & MAGDALENE	1.00	\$	1,198.95	\$ 1,198.95
R0305	075162049	MYERS MICHAEL E & STACIE L ETAL	2.00	\$	2,397.90	\$ 2,397.90
R0306	075362003	ANDREWS PATTY J TRE ETAL	1.00	\$	1,198.95	\$ 1,198.95
R0307	075363003	MORRIS ARTHUR L JR TRE	1.00	\$	1,198.95	\$ 1,198.95
R0308	075362025	FLEMING LANA K TRE	1.00	\$	1,198.95	\$ 1,198.95
R0309	075362004	NORDIN MARTHA M TRE	1.00	\$	1,198.95	\$ 1,198.95
R0310	075203011	MILLS PATRICIA J TRE	2.00	\$	2,397.90	\$ 2,397.90
R0311	075363002	MENCHACA IRENE B TRE	1.00	\$	1,198.95	\$ 1,198.95
R0312	075362024	PETERSON ROBERT W & LORI L	1.00	\$	1,198.95	\$ 1,198.95
R0313	075203013	LIPP HILDEGARD TRE ETAL	2.00	\$	2,397.90	\$ 2,397.90
R0314	075362005	OUTCALT CHARLES TRE ETAL	1.00	\$	1,198.95	\$ 1,198.95
R0315	075362023	DAVIS WILLIAM J TRE ETAL	1.00	\$	1,198.95	\$ 1,198.95

**Assessment District No. 2012-1  
(Supplemental Water Project)  
Nipomo Community Services District  
ASSESSMENT ROLL  
ZONE C  
Rural Water Company  
Printed on 5/2/2012**

ASSMNT NO	APN	PROPERTY OWNER	BU ASSIGN	PROPOSED ASSESSMENT AS PRELIMINARILY APPROVED		FINAL ASSESSMENT AS CONFIRMED
R0316	075363001	KOEHN CLIFFORD D & DONNA M	1.00	\$	1,198.95	\$ 1,198.95
R0317	075364015	JOHNSON J TRE ETAL	1.60	\$	1,918.32	\$ 1,918.32
R0318	075203023	COLE OLIVER A TRE ETAL	0.00	\$	-	\$ -
R0319	075362006	MILTON MARY E TRE ETAL	1.00	\$	1,198.95	\$ 1,198.95
R0320	075364014	JOHNSON J TRE ETAL	1.00	\$	1,198.95	\$ 1,198.95
R0321	075362022	JONES NORMA L TRE	1.00	\$	1,198.95	\$ 1,198.95
R0322	075162063	SANDERS DAVID & JOY	1.60	\$	1,918.32	\$ 1,918.32
R0323	075364004	LUJAN DANIEL J & KAREN S	1.00	\$	1,198.95	\$ 1,198.95
R0324	075171001	FURUKAWA ROBERTA A TRE	0.00	\$	-	\$ -
R0325	075162048	PERA LOUIS B TRE ETAL	2.00	\$	2,397.90	\$ 2,397.90
R0326	075362007	BORGES JEAN	1.00	\$	1,198.95	\$ 1,198.95
R0327	075203012	EXLEY THOMAS G TRE ETAL	2.00	\$	2,397.90	\$ 2,397.90
R0328	075362021	VILLANUEVA GEORGE L TRE ETAL	1.00	\$	1,198.95	\$ 1,198.95
R0329	075162064	SANDERS DAVID & JOY	1.60	\$	1,918.32	\$ 1,918.32
R0330	075364005	PEPE MICHAEL A & RACHAEL	1.00	\$	1,198.95	\$ 1,198.95
R0331	075162065	CAPPELLI LOUIS P	1.60	\$	1,918.32	\$ 1,918.32
R0332	075362008	RUBIO ALEX A TRE ETAL	1.00	\$	1,198.95	\$ 1,198.95
R0333	075362020	DONATELLO AMY	1.00	\$	1,198.95	\$ 1,198.95
R0334	075171012	BUELL HOY A TRE	0.00	\$	-	\$ -
R0335	075364006	SHOOK WESTLEY ETUX	1.00	\$	1,198.95	\$ 1,198.95
R0336	075362009	CLAUSEN NYRENE O TRE ETAL	1.00	\$	1,198.95	\$ 1,198.95
R0337	075362019	LUSK SEAN D & BETHANY	1.00	\$	1,198.95	\$ 1,198.95
R0338	075162036	TUCKER JOHN W TRE ETAL	2.00	\$	2,397.90	\$ 2,397.90
R0339	075162066	WEEDEN TOM & GLORIA	1.60	\$	1,918.32	\$ 1,918.32
R0340	075364007	DOLAN MICHAEL J ETAL	1.00	\$	1,198.95	\$ 1,198.95
R0341	075362010	BEDFORD DAVID G	1.00	\$	1,198.95	\$ 1,198.95
R0342	075362018	BREWER SARAH L	1.00	\$	1,198.95	\$ 1,198.95
R0343	075171004	PETYKO GREG	0.00	\$	-	\$ -
R0344	075364008	SEVERANCE GORDON B TRE ETAL	1.00	\$	1,198.95	\$ 1,198.95
R0345	075362011	PARENTO DEAN	1.00	\$	1,198.95	\$ 1,198.95
R0346	075362017	YATES BRIAN & ANGELA	1.00	\$	1,198.95	\$ 1,198.95
R0347	075364009	JOHNSON RONALD T TRE ETAL	1.00	\$	1,198.95	\$ 1,198.95
R0348	075162037	KOON, RICHARD L & KRISTI	2.00	\$	2,397.90	\$ 2,397.90
R0349	075162040	KARAFILOVSKI DESANKA	2.00	\$	2,397.90	\$ 2,397.90
R0350	075362016	BOLLE TIM M & STEFANI S	1.00	\$	1,198.95	\$ 1,198.95
R0351	075362012	CAVANAUGH TERRY E & LINDA	1.00	\$	1,198.95	\$ 1,198.95
R0352	075171005	HILL JIMMY W & CAROLYN L	0.00	\$	-	\$ -
R0353	075364010	YANCHESON JAMES R	1.00	\$	1,198.95	\$ 1,198.95
R0354	075162043	SEIBERT CHERYL L TRE	2.00	\$	2,397.90	\$ 2,397.90
R0355	075362015	KEEL JENNIFER	1.00	\$	1,198.95	\$ 1,198.95
R0356	075362013	GREENLEAF CHRISTOPHER J & MERRI R	1.00	\$	1,198.95	\$ 1,198.95
R0357	075364011	SEPULVEDA SIMON III & BARBARA A	1.00	\$	1,198.95	\$ 1,198.95
R0358	075171008	ERICKSON SUZANNE TRE	0.00	\$	-	\$ -
R0359	075202001	DALLDORF RYAN & GABRIELLA	2.00	\$	2,397.90	\$ 2,397.90
R0360	075362014	BURROWS WILLIAM L TRE ETAL	1.00	\$	1,198.95	\$ 1,198.95
R0361	075162039	FULLER ROBERT TRE ETAL	2.00	\$	2,397.90	\$ 2,397.90
R0362	075162042	MILNE GARY A ETAL	2.00	\$	2,397.90	\$ 2,397.90
R0363	075364012	HARMER JENNIFER W & ANDREW C	1.00	\$	1,198.95	\$ 1,198.95
R0364	075365005	MAY MARK E & DEBRA G	1.00	\$	1,198.95	\$ 1,198.95
R0365	075171006	MCINERNEY WILLIAM D & TIFFANY L	0.00	\$	-	\$ -
R0366	075162041	KARAFILOVSKI DESANKE	2.00	\$	2,397.90	\$ 2,397.90
R0367	075365004	JOHNSON LUCINDA K ETAL	1.00	\$	1,198.95	\$ 1,198.95
R0368	075162044	SPRINGFORD CATHY A TRE ETAL	2.30	\$	2,757.59	\$ 2,757.59
R0369	075365003	KUSEL GARY N & PENNY A	1.00	\$	1,198.95	\$ 1,198.95
R0370	075202002	DEAL STEVEN & TRACY	2.00	\$	2,397.90	\$ 2,397.90
R0371	075365002	STEPHENSON RONALD & TONI	1.00	\$	1,198.95	\$ 1,198.95
R0372	075365001	MANZELLA LEONARD & LYNN	1.00	\$	1,198.95	\$ 1,198.95
R0373	075160015	CRAIG KENNETH M TRE ETAL	0.00	\$	-	\$ -
R0374	075162045	GIOLETTI ROBERT G TRE ETAL	2.00	\$	2,397.90	\$ 2,397.90
R0375	075203016	BETKER PAUL A TRE ETAL	2.00	\$	2,397.90	\$ 2,397.90
R0376	075202009	KUNCIR GUY F TRE ETAL	2.00	\$	2,397.90	\$ 2,397.90
R0377	075202010	ORTEGA DEBBIE S TRE	2.00	\$	2,397.90	\$ 2,397.90
R0378	075202008	PATTERSON BRIAN J & SUSAN Y	2.00	\$	2,397.90	\$ 2,397.90

**Assessment District No. 2012-1  
(Supplemental Water Project)  
Nipomo Community Services District  
ASSESSMENT ROLL  
ZONE C  
Rural Water Company  
Printed on 5/2/2012**

ASSMNT NO	APN	PROPERTY OWNER	BU ASSIGN	PROPOSED ASSESSMENT AS PRELIMINARILY APPROVED		FINAL ASSESSMENT AS CONFIRMED
R0379	075202011	DICKINSON GREGORY D & LINDA S	2.00	\$	2,397.90	\$ 2,397.90
R0380	075202007	BRASFIELD SCOTT	2.00	\$	2,397.90	\$ 2,397.90
R0381	075202021	WHITE DENNIS F & ELIZENA	2.00	\$	2,397.90	\$ 2,397.90
R0382	075202012	ALARCIO EDMUND C TRE ETAL	2.00	\$	2,397.90	\$ 2,397.90
R0383	075202006	LOPEZ DONALD F & GAIL E	2.00	\$	2,397.90	\$ 2,397.90
R0384	075202022	MAL-HUN PTP	2.00	\$	2,397.90	\$ 2,397.90
R0385	075202013	BROWN JAMES & REBECCA	2.00	\$	2,397.90	\$ 2,397.90
R0386	075202005	LANG JAMES M & LUCINDA M	2.00	\$	2,397.90	\$ 2,397.90
R0387	075202025	BARATA ANTONIO G & DONNA M	2.00	\$	2,397.90	\$ 2,397.90
R0388	075202014	ALEX THEODORE A TRE ETAL	2.00	\$	2,397.90	\$ 2,397.90
R0389	075202004	ZELLER-NIELD ANDREA L	2.00	\$	2,397.90	\$ 2,397.90
R0390	075202024	DRAKE RONALD D & SUSAN U	2.00	\$	2,397.90	\$ 2,397.90
R0391	075202023	MAL-HUN PTP	2.00	\$	2,397.90	\$ 2,397.90
R0392	075202015	AMMIRATO MICHAEL A & SUSAN E	2.00	\$	2,397.90	\$ 2,397.90
R0393	075204024	MEDNICK DAVID M ETAL	0.00	\$	-	\$ -
R0394	075202003	STANLEY JERRY L TRE ETAL	2.00	\$	2,397.90	\$ 2,397.90
R0395	075202016	TUGGEY FREDERICK C TRE ETAL	2.00	\$	2,397.90	\$ 2,397.90
R0396	075204010	NICHOLS JEFFREY H TRE ETAL	2.30	\$	2,757.59	\$ 2,757.59
R0397	075202026	DANIELS DENNIS L & SHIRLEY M	2.30	\$	2,757.59	\$ 2,757.59
R0398	075202017	WILSON STEPHEN C TRE ETAL	2.00	\$	2,397.90	\$ 2,397.90
R0399	075204018	SCHNEIDER DONALD F TRE ETAL	1.60	\$	1,918.32	\$ 1,918.32
R0400	075171007	HINESLEY FLOYD G TRE ETAL	0.00	\$	-	\$ -
R0401	075171015	KEMP MARK E TRE ETAL	0.00	\$	-	\$ -
R0402	075150021	BLUFF POINTE HOMEOWNERS	0.00	\$	-	\$ -
R0403	075171014	BEATTY JERRY P TRE ETAL	0.00	\$	-	\$ -
R0404	075150009	BETTS GARRY D TRE ETAL	1.60	\$	1,918.32	\$ 1,918.32
R0405	075150010	CROWDER FRANKLIN C & ANNETTE L	1.60	\$	1,918.32	\$ 1,918.32
R0406	075150008	VANDORN CHARLES A TRE ETAL	1.60	\$	1,918.32	\$ 1,918.32
R0407	075150011	OLVERA JOSE J & DIANNE L	1.60	\$	1,918.32	\$ 1,918.32
R0408	075150007	TROTT PHILIP M ETUX	1.60	\$	1,918.32	\$ 1,918.32
R0409	075150012	HAUSMAN DAVID B ETUX	1.60	\$	1,918.32	\$ 1,918.32
R0410	075150006	MAIER VIRGINIA TRE ETAL	1.60	\$	1,918.32	\$ 1,918.32
R0411	075150014	SIMAS JOHN M & NORA L	1.60	\$	1,918.32	\$ 1,918.32
R0412	075150013	STEBBINS HUBERT T TRE ETAL	1.60	\$	1,918.32	\$ 1,918.32
R0413	075150002	THATCHER SPENCER M TRE ETAL	1.60	\$	1,918.32	\$ 1,918.32
R0414	075150001	BRADLEY EDWARD L SR TRE ETAL	1.60	\$	1,918.32	\$ 1,918.32
R0415	075150003	STIVERS CHARLES L TRE ETAL	1.60	\$	1,918.32	\$ 1,918.32
R0416	075150028	SCHMIDT DAVID J & DOROTHY E	2.00	\$	2,397.90	\$ 2,397.90
R0417	075150015	WILLIAMS CURTIS L TRE ETAL	1.60	\$	1,918.32	\$ 1,918.32
R0418	075150005	MOODY LENNY D TRE ETAL	1.60	\$	1,918.32	\$ 1,918.32
R0419	075150004	KOHLER DIANE B TRE	1.60	\$	1,918.32	\$ 1,918.32
R0420	075150016	CARDUCCI ANTHONY N & MARGARET L	1.60	\$	1,918.32	\$ 1,918.32
R0421	075150023	MCGEE PRISCILLA TRE ETAL	2.00	\$	2,397.90	\$ 2,397.90
R0422	075150020	BLUFF POINTE HOMEOWNERS	0.30	\$	359.69	\$ 359.69
R0423	075150017	LOFLIN BILLY L JR & SANDY A	1.60	\$	1,918.32	\$ 1,918.32
R0424	075150024	JONES STEPHEN C TRE ETAL	1.60	\$	1,918.32	\$ 1,918.32
R0425	075150018	NABER MELISSA	1.60	\$	1,918.32	\$ 1,918.32
R0426	075150025	NEWLANDER REETA M TRE ETAL	2.00	\$	2,397.90	\$ 2,397.90
R0427	075150019	HAYASHI ALAN & KIMBERLY M	2.30	\$	2,757.59	\$ 2,757.59
R0428	075150026	GUIOTON JAMES E TRE ETAL	2.00	\$	2,397.90	\$ 2,397.90
R0429	075150027	CARON FRANK W TRE	2.30	\$	2,757.59	\$ 2,757.59
R0430	075151022	BARTHOLOMEW RICHARD S TRE ETAL	0.00	\$	-	\$ -
R0431	075151029	MELLO MARY C TRE	2.00	\$	2,397.90	\$ 2,397.90
R0432	075171009	ZAMORA JOSEPH TRE ETAL	0.00	\$	-	\$ -
R0433	075162038	MALLORY JOHN A TRE ETAL	2.00	\$	2,397.90	\$ 2,397.90
R0434	075160003	HADDAD ROBERT I TRE ETAL	1.60	\$	1,918.32	\$ 1,918.32
R0435	075202029	MAL-HUN PTP	1.60	\$	1,918.32	\$ 1,918.32
R0436	075202018	ROBINSON DONALD R & MARY E	2.00	\$	2,397.90	\$ 2,397.90
R0437	075160002	LORENZINI JOSEPH P TRE ETAL	1.60	\$	1,918.32	\$ 1,918.32
R0438	075160011	GORDON CLAIRE P TRE	1.60	\$	1,918.32	\$ 1,918.32
R0439	075162046	GIOLETTI DEVIN R ETAL	2.00	\$	2,397.90	\$ 2,397.90
R0440	075160001	DERRY SEAN M & SANDRA	2.00	\$	2,397.90	\$ 2,397.90
R0441	075162047	PRESNAL STANLEY P & PL	2.00	\$	2,397.90	\$ 2,397.90

**Assessment District No. 2012-1**  
**(Supplemental Water Project)**  
**Nipomo Community Services District**  
**ASSESSMENT ROLL**  
**ZONE C**  
**Rural Water Company**  
Printed on 5/2/2012

ASSMNT NO	APN	PROPERTY OWNER	BU ASSIGN	PROPOSED ASSESSMENT AS PRELIMINARILY APPROVED	FINAL ASSESSMENT AS CONFIRMED
R0442	075160004	GARZA GARY A ETUX	1.60	\$ 1,918.32	\$ 1,918.32
R0443	075202030	CIECEK DANIEL & KRISTIN	1.60	\$ 1,918.32	\$ 1,918.32
R0444	075171013	KOESTER GEORGE F & JANICE R	0.00	\$ -	\$ -
R0445	075160012	LUMSDEN DONALD L TRE ETAL	1.60	\$ 1,918.32	\$ 1,918.32
R0446	075160005	SOUZA RICHARD J & CAROL D	1.60	\$ 1,918.32	\$ 1,918.32
R0447	075160010	HARBOUR TERRY L TRE ETAL	2.00	\$ 2,397.90	\$ 2,397.90
R0448	075202028	BLACK ROBERT & BLANCA J	1.60	\$ 1,918.32	\$ 1,918.32
R0449	075160014	CRAIG KENNETH M TRE ETAL	1.00	\$ 1,198.95	\$ 1,198.95
R0450	075160006	SCULLY STEVEN J TRE ETAL	1.60	\$ 1,918.32	\$ 1,918.32
R0451	075160009	SAGENDORF VINCENT W TRE ETAL	1.60	\$ 1,918.32	\$ 1,918.32
R0452	075160013	MARCHETTI JOHN R TRE ETAL	1.60	\$ 1,918.32	\$ 1,918.32
R0453	075160007	DAY CHERYL TRE ETAL	1.60	\$ 1,918.32	\$ 1,918.32
R0454	075160008	WYNN SHERWOOD A TRE ETAL	1.60	\$ 1,918.32	\$ 1,918.32
R0455	075161012	LUCIA MAR UNIFIED SCH DISTR (995)	12.16	\$ 14,579.23	\$ 14,579.23
R0456	075164037	ROCKING HORSE RHO HOMEOWNERS ASSOC	0.00	\$ -	\$ -
R0457	075151061	MCMILLAN ROSE M TRE ETAL	2.00	\$ 2,397.90	\$ 2,397.90
R0458	075164011	SOUCHEK TIMOTHY J & LAURIE B	1.60	\$ 1,918.32	\$ 1,918.32
R0459	075164038	ROCKING HORSE RHO HOMEOWNERS ASSOC	0.00	\$ -	\$ -
R0460	075164010	BRASS MICHAEL J	1.60	\$ 1,918.32	\$ 1,918.32
R0461	075164009	KNIGHT MICHAEL K & JOAN M	1.60	\$ 1,918.32	\$ 1,918.32
R0462	075164012	GREEN LAWRENCE B & LUELLA F	1.60	\$ 1,918.32	\$ 1,918.32
R0463	075164008	HITCHEN JON D & KARIN A	1.60	\$ 1,918.32	\$ 1,918.32
R0464	075164001	CAMERON RUSSELL & CATHY	1.60	\$ 1,918.32	\$ 1,918.32
R0465	075164007	SCOTT JERRY L & JULIE M	1.60	\$ 1,918.32	\$ 1,918.32
R0466	075164013	STEIL ROBERT A JR & DEBRA L	1.60	\$ 1,918.32	\$ 1,918.32
R0467	075164002	KALOOSIAN MINAS M	1.60	\$ 1,918.32	\$ 1,918.32
R0468	075151060	MCMILLAN ROSE M TRE ETAL	2.30	\$ 2,757.59	\$ 2,757.59
R0469	075164006	GAUNA ALICE TRE	1.60	\$ 1,918.32	\$ 1,918.32
R0470	075164014	PALMATIER LEO L & PATRICIA A	1.60	\$ 1,918.32	\$ 1,918.32
R0471	075164003	SCHINDLER MARILYN C TRE	1.60	\$ 1,918.32	\$ 1,918.32
R0472	075164005	WHITE RICHARD J TRE ETAL	1.60	\$ 1,918.32	\$ 1,918.32
R0473	075164004	ROBINSON GARY & MELINDA	1.60	\$ 1,918.32	\$ 1,918.32
R0474	075151040	ATKISON THOMAS & KIRSTEN A	1.00	\$ 1,198.95	\$ 1,198.95
R0475	075164015	PALACIOS VINCENT A & LORETTA M	1.60	\$ 1,918.32	\$ 1,918.32
R0476	075164016	SALMON JAMES E TRE ETAL	1.60	\$ 1,918.32	\$ 1,918.32
R0477	075151044	SIMIC DRAGAN & MIRJANA	2.00	\$ 2,397.90	\$ 2,397.90
R0478	075165013	SUPRINSKI DUAIN S TRE ETAL	1.60	\$ 1,918.32	\$ 1,918.32
R0479	075151041	CORWIN ARTHUR F TRE	0.00	\$ -	\$ -
R0480	075165012	COLLINS JERRY L & LEANORE L	1.60	\$ 1,918.32	\$ 1,918.32
R0481	075164017	BUCKNER JOHN H & CHRISTINE R	1.60	\$ 1,918.32	\$ 1,918.32
R0482	075164018	MINOR SCOTT L & TRACY D	1.60	\$ 1,918.32	\$ 1,918.32
R0483	075151045	ODOM DOUGLAS L & MOLLY H	0.00	\$ -	\$ -
R0484	075165014	OSTROM STANLEY R & JUDITH A	1.60	\$ 1,918.32	\$ 1,918.32
R0485	075164019	STEELE JAMES A & NANCY K	1.60	\$ 1,918.32	\$ 1,918.32
R0486	075151042	KREOWSKI ROBERT K TRE ETAL	2.00	\$ 2,397.90	\$ 2,397.90
R0487	075165009	PRICE BRETT L	1.60	\$ 1,918.32	\$ 1,918.32
R0488	075165010	ECCLESTON CHARLES W TRE ETAL	1.60	\$ 1,918.32	\$ 1,918.32
R0489	075165011	LUCERO ANDRES R TRE ETAL	1.60	\$ 1,918.32	\$ 1,918.32
R0490	075165008	CHRISTIANSAN ROBERT E & JANE D	1.60	\$ 1,918.32	\$ 1,918.32
R0491	075151049	GUSTAFSON EARL F TRE ETAL	2.30	\$ 2,757.59	\$ 2,757.59
R0492	075164020	GREEN DAVID W TRE ETAL	1.60	\$ 1,918.32	\$ 1,918.32
R0493	075165007	SICA PAT J TRE ETAL	1.60	\$ 1,918.32	\$ 1,918.32
R0494	075165015	BOLTON NINETTE D TRE ETAL	1.60	\$ 1,918.32	\$ 1,918.32
R0495	075151043	HUFF PERRY E TRE ETAL	0.00	\$ -	\$ -
R0496	075164021	AKERS WARREN N & DIANE L	1.60	\$ 1,918.32	\$ 1,918.32
R0497	075165006	MCCREADY CATHERINE TRE	1.60	\$ 1,918.32	\$ 1,918.32
R0498	075151052	CLEMENTS CHARLOTTE A TRE	2.00	\$ 2,397.90	\$ 2,397.90
R0499	075165018	FAZZIO FRANK J & JACQUELINE A	1.60	\$ 1,918.32	\$ 1,918.32
R0500	075151050	MILBURN MARGARET S TRE ETAL	2.00	\$ 2,397.90	\$ 2,397.90
R0501	075165017	GORIUS WALTER E TRE ETAL	1.00	\$ 1,198.95	\$ 1,198.95
R0502	075165016	YOCKEY LARRY D TRE ETAL	1.60	\$ 1,918.32	\$ 1,918.32
R0503	075165019	COREY A STANLEY TRE ETAL	1.60	\$ 1,918.32	\$ 1,918.32
R0504	075165020	MONSON KENNETH L TRE ETAL	1.60	\$ 1,918.32	\$ 1,918.32

**Assessment District No. 2012-1**  
**(Supplemental Water Project)**  
**Nipomo Community Services District**  
**ASSESSMENT ROLL**  
**ZONE C**  
**Rural Water Company**  
Printed on 5/2/2012

ASSMNT NO	APN	PROPERTY OWNER	BU ASSIGN	PROPOSED ASSESSMENT AS PRELIMINARILY APPROVED		FINAL ASSESSMENT AS CONFIRMED
R0505	075151053	BOUMA JOHN TRE ETAL	2.00	\$	2,397.90	\$ 2,397.90
R0506	075165005	ZERBE DOUGLAS A & KIMBERLY G	1.60	\$	1,918.32	\$ 1,918.32
R0507	075151051	MILLER FRANK W TRE ETAL	2.00	\$	2,397.90	\$ 2,397.90
R0508	075165021	REYNOSO JUAN JR ETUX	1.60	\$	1,918.32	\$ 1,918.32
R0509	075165004	FINCH SAGE M & KIRSTEN M	1.60	\$	1,918.32	\$ 1,918.32
R0510	075151062	BARRON ROBERT M TRE ETAL	2.30	\$	2,757.59	\$ 2,757.59
R0511	075151054	BOUMA JOHN TRE ETAL	2.00	\$	2,397.90	\$ 2,397.90
R0512	075165003	ALLEN ROSEMARIE J TRE ETAL	1.60	\$	1,918.32	\$ 1,918.32
R0513	075165022	FORD CRAIG G & GERRIE	1.60	\$	1,918.32	\$ 1,918.32
R0514	075204017	WILKINS JOHN W JR & CINDY L	1.60	\$	1,918.32	\$ 1,918.32
R0515	075204019	PEREZ JOHN C TRE ETAL	1.60	\$	1,918.32	\$ 1,918.32
R0516	075204004	PRATT GREGORY N & DANA M	1.60	\$	1,918.32	\$ 1,918.32
R0517	075204036	BAGBY PHILIP O & MELINDA R	2.30	\$	2,757.59	\$ 2,757.59
R0518	075204016	BRIER JAMES D TRE ETAL	1.60	\$	1,918.32	\$ 1,918.32
R0519	075202027	MAL-HUN PTP	1.60	\$	1,918.32	\$ 1,918.32
R0520	075204020	STINSON RICHARD L & KIM G	1.60	\$	1,918.32	\$ 1,918.32
R0521	075204009	MURRAY CRAIG D TRE ETAL	1.60	\$	1,918.32	\$ 1,918.32
R0522	075204003	VERDIN ADAM & MARY G	1.60	\$	1,918.32	\$ 1,918.32
R0523	075204025	BROWN LEO W HEIRS OF ETAL	0.00	\$	-	\$ -
R0524	075204015	SULLIVAN ELAINE A TRE	1.60	\$	1,918.32	\$ 1,918.32
R0525	075204031	MORGAN MELANIE A TRE ETAL	1.60	\$	1,918.32	\$ 1,918.32
R0526	075204021	HUGGINS GARY D & SUSAN C	1.60	\$	1,918.32	\$ 1,918.32
R0527	075204002	LIU WEI ETUX	1.60	\$	1,918.32	\$ 1,918.32
R0528	075204008	LACKIE RICHARD L & SUSAN K	1.60	\$	1,918.32	\$ 1,918.32
R0529	075204030	VIRK MUNINDER & JASVINDER	1.60	\$	1,918.32	\$ 1,918.32
R0530	075204035	GARCIA SID	1.60	\$	1,918.32	\$ 1,918.32
R0531	075204014	HOLTZ DENNIS L & CONNIE L	1.60	\$	1,918.32	\$ 1,918.32
R0532	075204022	JAMES ROBERT L TRE ETAL	1.60	\$	1,918.32	\$ 1,918.32
R0533	075204007	GIANGRANDE LUKE J & DINORAH L	1.60	\$	1,918.32	\$ 1,918.32
R0534	075204029	NUNEZ MICHAEL T TRE ETAL	1.60	\$	1,918.32	\$ 1,918.32
R0535	075204001	ARICH GERALD F TRE ETAL	1.60	\$	1,918.32	\$ 1,918.32
R0536	075204034	JONES DAVID A TRE ETAL	1.60	\$	1,918.32	\$ 1,918.32
R0537	075204023	DODSON JOSEPH M TRE	1.60	\$	1,918.32	\$ 1,918.32
R0538	075204006	SCHOEFFLER MARJORIE E TRE	1.60	\$	1,918.32	\$ 1,918.32
R0539	075204033	GABALDON ERNEST R & LORI J	1.60	\$	1,918.32	\$ 1,918.32
R0540	075204028	STRONG MARGARET TRE ETAL	1.60	\$	1,918.32	\$ 1,918.32
R0541	075204005	HAMPTON KELLY K ETAL	1.60	\$	1,918.32	\$ 1,918.32
R0542	075204032	SWAIN DANIEL A & BRANDY L	1.60	\$	1,918.32	\$ 1,918.32
R0543	075204027	RYKEN BENJAMIN & AUSTRIA	1.60	\$	1,918.32	\$ 1,918.32
R0544	075164036	ROCKING HORSE RHO HOMEOWNERS ASSOC	0.00	\$	-	\$ -
R0545	075204026	BERNING MINERVA TRE	1.60	\$	1,918.32	\$ 1,918.32
R0546	075204037	PAR RIDGE HOMEOWNERS ASSOCIATION	0.00	\$	-	\$ -
R0547	075164034	BAX GEORGE C & SHIRLEY L	1.60	\$	1,918.32	\$ 1,918.32
R0548	075164033	HYDER JEFF ETUX	1.60	\$	1,918.32	\$ 1,918.32
R0549	075164028	OHERRERREN TERRENCE G	1.60	\$	1,918.32	\$ 1,918.32
R0550	075164035	ROCKING HORSE RHO HOMEOWNERS ASSOC	0.00	\$	-	\$ -
R0551	075164027	FOUTZ MARTIN L JR & HELEN F	1.60	\$	1,918.32	\$ 1,918.32
R0552	075164032	VERDINI CHARLOTTE E TRE	1.60	\$	1,918.32	\$ 1,918.32
R0553	075164029	RAMEY KURT S TRE ETAL	1.60	\$	1,918.32	\$ 1,918.32
R0554	075164031	DUBE WILLIAM R & CAROL A	1.60	\$	1,918.32	\$ 1,918.32
R0555	075164030	BAST THEODORE P	1.60	\$	1,918.32	\$ 1,918.32
R0556	075164026	LUJAN DANIEL J & KAREN S	1.60	\$	1,918.32	\$ 1,918.32
R0557	075164025	HIRE ALLEN H	1.60	\$	1,918.32	\$ 1,918.32
R0558	075411022	CROMWELL BLAKE A & RENA	1.00	\$	1,198.95	\$ 1,198.95
R0559	075164024	HILLMAN FREDERICK E TRE ETAL	1.60	\$	1,918.32	\$ 1,918.32
R0560	075411021	HAMPTON RICHARD E TRE ETAL	1.00	\$	1,198.95	\$ 1,198.95
R0561	075164023	CLEARY MICHAEL F TRE ETAL	2.00	\$	2,397.90	\$ 2,397.90
R0562	075164022	HILTON AARON K & CYNTHIA K	1.60	\$	1,918.32	\$ 1,918.32
R0563	075411023	KIKUCHI CRAIG	1.00	\$	1,198.95	\$ 1,198.95
R0564	075411020	SONNABEND HERBERT TRE ETAL	1.00	\$	1,198.95	\$ 1,198.95
R0565	075401009	CYPRESS RIDGE OWNERS ASSOCIATION	0.00	\$	-	\$ -
R0566	075411024	PICKELL JOY N TRE	1.00	\$	1,198.95	\$ 1,198.95
R0567	075411019	STEVENSON MADELINE G & DAVID H	1.00	\$	1,198.95	\$ 1,198.95

**Assessment District No. 2012-1  
(Supplemental Water Project)  
Nipomo Community Services District  
ASSESSMENT ROLL  
ZONE C  
Rural Water Company  
Printed on 5/2/2012**

ASSMNT NO	APN	PROPERTY OWNER	BU ASSIGN	PROPOSED ASSESSMENT AS PRELIMINARILY APPROVED	FINAL ASSESSMENT AS CONFIRMED
R0568	075411028	790 LIVE OAK RIDGE RD LLC	1.00	\$ 1,198.95	\$ 1,198.95
R0569	075411027	SOO ARPAD & ADELA	1.00	\$ 1,198.95	\$ 1,198.95
R0570	075151030	HARPER BENJAMIN E TRE	2.00	\$ 2,397.90	\$ 2,397.90
R0571	075151048	JENSEN MARK & RITA	2.00	\$ 2,397.90	\$ 2,397.90
R0572	075272001	SMITH REX A & MARILYN D	1.60	\$ 1,918.32	\$ 1,918.32
R0573	075272002	BELASCO STEVEN D & CARMEN Y	1.60	\$ 1,918.32	\$ 1,918.32
R0574	075272003	FRIEDMANN SHARON TRE	1.60	\$ 1,918.32	\$ 1,918.32
R0575	075272029	TOLSON GERALD M TRE	1.60	\$ 1,918.32	\$ 1,918.32
R0576	075272004	LEE DONALD TRE ETAL	1.60	\$ 1,918.32	\$ 1,918.32
R0577	075272028	SKIDMORE JOHN L & ROSE M	1.00	\$ 1,198.95	\$ 1,198.95
R0578	075272030	BUTTERS HARLAN R TRE ETAL	1.00	\$ 1,198.95	\$ 1,198.95
R0579	075272005	COWART ROGER L & JULIE A	2.00	\$ 2,397.90	\$ 2,397.90
R0580	075272031	GRADY PATTY L TRE ETAL	1.00	\$ 1,198.95	\$ 1,198.95
R0581	075272027	BANK OF AMERICA NA	1.60	\$ 1,918.32	\$ 1,918.32
R0582	075272006	PECEVICH ANTHONY TRE ETAL	1.60	\$ 1,918.32	\$ 1,918.32
R0583	075272026	KEIFFER STEVEN C ETUX	1.00	\$ 1,198.95	\$ 1,198.95
R0584	075272025	MOODY MARK K	1.00	\$ 1,198.95	\$ 1,198.95
R0585	075272007	TELLEZ ANDREW R & JUDY M	2.00	\$ 2,397.90	\$ 2,397.90
R0586	075272036	BROBERG JOHN & SHARON	0.00	\$ -	\$ -
R0587	075271015	SMITH RONALD R TRE ETAL	2.00	\$ 2,397.90	\$ 2,397.90
R0588	075272008	OCKWELL CHARLIE	1.00	\$ 1,198.95	\$ 1,198.95
R0589	075272009	BROWN GARY R TRE ETAL	1.00	\$ 1,198.95	\$ 1,198.95
R0590	075271016	MILLER JAMES C TRE ETAL	2.00	\$ 2,397.90	\$ 2,397.90
R0591	075272010	GROSS DAVID G & PAMELA J	1.60	\$ 1,918.32	\$ 1,918.32
R0592	075271003	PILATO TONEY TRE	1.60	\$ 1,918.32	\$ 1,918.32
R0593	075272012	EFRON DAVID ETUX	1.60	\$ 1,918.32	\$ 1,918.32
R0594	075271004	DUNN DOUGLASS TRE ETAL	1.60	\$ 1,918.32	\$ 1,918.32
R0595	075271005	CASEY CECIL E TRE ETAL	2.00	\$ 2,397.90	\$ 2,397.90
R0596	075271011	FARAO JAIME F TRE ETAL	2.00	\$ 2,397.90	\$ 2,397.90
R0597	075271006	BRITTON LAVEDA	2.30	\$ 2,757.59	\$ 2,757.59
R0598	075271012	VERNON ROSEMARY	2.00	\$ 2,397.90	\$ 2,397.90
R0599	075311037	LUCIA MAR UNIFIED SCH DISTR (995)	6.17	\$ 7,397.52	\$ 7,397.52
R0600	075151039	NYBY RW & BARBARA A	0.00	\$ -	\$ -
R0601	075165052	ARROYO GRANDE BAY VIEW ESTATES HOMEOWNERS ASSN	0.00	\$ -	\$ -
R0602	075165023	CARLETON CAROL A	1.60	\$ 1,918.32	\$ 1,918.32
R0603	075151063	PERMAN LELAND R TRE ETAL	2.00	\$ 2,397.90	\$ 2,397.90
R0604	075165024	CHOI SOONAE K	1.60	\$ 1,918.32	\$ 1,918.32
R0605	075151057	SISTEK DAVID F & SANDEE E	2.00	\$ 2,397.90	\$ 2,397.90
R0606	075151038	ANDERSON ANGEL TRE	2.00	\$ 2,397.90	\$ 2,397.90
R0607	075165053	ARROYO GRANDE BAY VIEW ESTATES LTD PTP A CA PTP	0.00	\$ -	\$ -
R0608	075165025	BROOKSHIRE JOSEPH R TRE ETAL	1.60	\$ 1,918.32	\$ 1,918.32
R0609	075165029	SANSONE CORRADO TRE ETAL	1.60	\$ 1,918.32	\$ 1,918.32
R0610	075165030	AUNGST JANET L TRE ETAL	1.60	\$ 1,918.32	\$ 1,918.32
R0611	075165028	STEINER JAMES G TRE ETAL	1.60	\$ 1,918.32	\$ 1,918.32
R0612	075165031	PROTOPAPAS GEORGE C TRE ETAL	1.60	\$ 1,918.32	\$ 1,918.32
R0613	075151058	RANDALL GREGORY S TRE ETAL	2.00	\$ 2,397.90	\$ 2,397.90
R0614	075151046	PACK GARY & LALANA	2.00	\$ 2,397.90	\$ 2,397.90
R0615	075165027	HALLIBURTON WALLACE TRE ETAL	1.60	\$ 1,918.32	\$ 1,918.32
R0616	075165050	ANDERSON STEVEN P & ROLYNN K	1.60	\$ 1,918.32	\$ 1,918.32
R0617	075165026	PINCKERT ERNY JR & MARY L	1.60	\$ 1,918.32	\$ 1,918.32
R0618	075151047	SHEP MARCIA A TRE	0.00	\$ -	\$ -
R0619	075165032	VENTURA ALFRED A TRE ETAL	1.60	\$ 1,918.32	\$ 1,918.32
R0620	075151036	WESCH DEE L TRE ETAL	0.00	\$ -	\$ -
R0621	075165036	HOUCHIN SHIRLEY	1.60	\$ 1,918.32	\$ 1,918.32
R0622	075165049	NILES EDWARD I TRE ETAL	1.60	\$ 1,918.32	\$ 1,918.32
R0623	075165035	HILLERY RICHARD B TRE ETAL	1.60	\$ 1,918.32	\$ 1,918.32
R0624	075165033	KAWANAMI SHIRLEY TRE ETAL	1.60	\$ 1,918.32	\$ 1,918.32
R0625	075165034	GARRETT WILLIAM B TRE ETAL	1.60	\$ 1,918.32	\$ 1,918.32
R0626	075165037	BROWN JOSEPH R TRE ETAL	1.60	\$ 1,918.32	\$ 1,918.32
R0627	075165048	HOPKINS EMILIA D TRE ETAL	1.60	\$ 1,918.32	\$ 1,918.32
R0628	075165038	TOUSSAU RICHARD L TRE	1.60	\$ 1,918.32	\$ 1,918.32
R0629	075165039	WITT ALICE T TRE	1.00	\$ 1,198.95	\$ 1,198.95
R0630	075151021	MICHAEL S HEYN TRE ETAL	0.00	\$ -	\$ -

**Assessment District No. 2012-1  
(Supplemental Water Project)  
Nipomo Community Services District  
ASSESSMENT ROLL  
ZONE C  
Rural Water Company  
Printed on 5/2/2012**

ASSMNT NO	APN	PROPERTY OWNER	BU ASSIGN	PROPOSED ASSESSMENT AS		FINAL
				PRELIMINARILY APPROVED	ASSESSMENT AS CONFIRMED	
R0631	075165047	DUKE PATRICIA L TRE ETAL	1.60	\$	1,918.32	\$ 1,918.32
R0632	075165040	BREWER MICHAEL & JACKIE M	1.60	\$	1,918.32	\$ 1,918.32
R0633	075165046	FAERIGAN BETH D TRE ETAL	1.60	\$	1,918.32	\$ 1,918.32
R0634	075272032	FULLAM MICHAEL R ETUX	1.00	\$	1,198.95	\$ 1,198.95
R0635	075165045	BANK OF AMERICA NA	1.60	\$	1,918.32	\$ 1,918.32
R0636	075165041	MARUYAMA JOSEPH K TRE ETAL	1.60	\$	1,918.32	\$ 1,918.32
R0637	075272033	US BANK NATIONAL ASSOC TRE ETAL	1.00	\$	1,198.95	\$ 1,198.95
R0638	075165044	BAKER CAROLYN L TRE	1.60	\$	1,918.32	\$ 1,918.32
R0639	075272034	ARCENEUX GENE P & EA	1.00	\$	1,198.95	\$ 1,198.95
R0640	075165042	MARTIN JERRY TRE ETAL	1.60	\$	1,918.32	\$ 1,918.32
R0641	075165043	CRAWFORD TERRY H	1.60	\$	1,918.32	\$ 1,918.32
R0642	075272024	BELUIN ADOLPH J	1.00	\$	1,198.95	\$ 1,198.95
R0643	075400003	CYPRESS RIDGE GOLF COURSE LLC	0.00	\$	-	\$ -
R0644	075272023	CONGER WALTER B & DEBORAH L	1.00	\$	1,198.95	\$ 1,198.95
R0645	075272021	CUTRONE ROBERT N TRE ETAL	1.00	\$	1,198.95	\$ 1,198.95
R0646	075272022	STEINKE RALPH G TRE ETAL	1.00	\$	1,198.95	\$ 1,198.95
R0647	075272011	FIRENZE PAULA	1.60	\$	1,918.32	\$ 1,918.32
R0648	075272020	TILSEN RONALD M TRE ETAL	1.00	\$	1,198.95	\$ 1,198.95
R0649	075403025	ROTTEVEEL NEAL A TRE ETAL	1.00	\$	1,198.95	\$ 1,198.95
R0650	075272019	VEGA IRENE E TRE	1.00	\$	1,198.95	\$ 1,198.95
R0651	075403024	POLE JASON L & VANESSA K ETAL	1.00	\$	1,198.95	\$ 1,198.95
R0652	075403026	TAKAHARA MIKE A ETAL	1.00	\$	1,198.95	\$ 1,198.95
R0653	075272018	SADOWSKI RAYMOND F & PM	1.60	\$	1,918.32	\$ 1,918.32
R0654	075403027	WHITAKER JOSEPH & MYRALINE M	1.00	\$	1,198.95	\$ 1,198.95
R0655	075403028	POWELL JOHN N TRE ETAL	1.00	\$	1,198.95	\$ 1,198.95
R0656	075403029	COWELL LENNIS D TRE ETAL	1.60	\$	1,918.32	\$ 1,918.32
R0657	075403030	WEBER WILLIAM C JR TRE ETAL	1.00	\$	1,198.95	\$ 1,198.95
R0658	075272017	DEROSE STEPHEN & DIANE	1.60	\$	1,918.32	\$ 1,918.32
R0659	075272013	COLE ARLETTE M TRE ETAL	1.60	\$	1,918.32	\$ 1,918.32
R0660	075403031	MORTON DWAIN E TRE ETAL	1.00	\$	1,198.95	\$ 1,198.95
R0661	075403037	CYPRESS RIDGE GOLF COURSE LLC	0.72	\$	863.24	\$ 863.24
R0662	075272014	PROVENCE PAUL W & YOLANDE V	1.60	\$	1,918.32	\$ 1,918.32
R0663	075272016	GREEN CHRISTOPHER M & SHANDA C	1.00	\$	1,198.95	\$ 1,198.95
R0664	075403032	BUCKLEY PAUL R & JILL A	1.00	\$	1,198.95	\$ 1,198.95
R0665	075403036	CYPRESS RIDGE OWNERS ASSOCIATION	0.33	\$	395.65	\$ 395.65
R0666	075272015	PYOTT EUGENE W TRE ETAL	1.00	\$	1,198.95	\$ 1,198.95
R0667	075403033	SPECA LEE T TRE ETAL	1.00	\$	1,198.95	\$ 1,198.95
R0668	075403002	BROOKS DENNIS V SR TRE	1.60	\$	1,918.32	\$ 1,918.32
R0669	075403001	MARTINEZ STEVEN A & JANICE O	1.00	\$	1,198.95	\$ 1,198.95
R0670	075403034	NICKASON HOWARD L TRE ETAL	1.00	\$	1,198.95	\$ 1,198.95
R0671	075403003	LAFOREST ANDREW C & SARA M	1.00	\$	1,198.95	\$ 1,198.95
R0672	075403004	LARSEN ROBERT D TRE ETAL	1.00	\$	1,198.95	\$ 1,198.95
R0673	075403005	REITER ARTHUR W TRE ETAL	1.00	\$	1,198.95	\$ 1,198.95
R0674	075404001	PEARSEY LESLIE C TRE ETAL	1.00	\$	1,198.95	\$ 1,198.95
R0675	075400017	CYPRESS RIDGE OWNERS ASSOCIATION	0.00	\$	-	\$ -
R0676	075151012	SHEPHARD LARRY J TRE ETAL	2.00	\$	2,397.90	\$ 2,397.90
R0677	075403006	SOELBERG MARY L TRE ETAL	1.00	\$	1,198.95	\$ 1,198.95
R0678	075404035	BUCKELY JAMES R TRE ETAL	1.00	\$	1,198.95	\$ 1,198.95
R0679	075400004	CYPRESS RIDGE GOLF COURSE LLC	0.00	\$	-	\$ -
R0680	075404002	ASP WAYNE A TRE ETAL	1.00	\$	1,198.95	\$ 1,198.95
R0681	075404003	DASILVA PHILIP G TRE ETAL	1.00	\$	1,198.95	\$ 1,198.95
R0682	075404034	WHIPPLE WALTER L TRE ETAL	1.00	\$	1,198.95	\$ 1,198.95
R0683	075271014	ANDREWS GEORGE H TRE ETAL	4.00	\$	4,795.80	\$ 4,795.80
R0684	075404004	BUCHHOLZ WILLIAM E TRE ETAL	1.00	\$	1,198.95	\$ 1,198.95
R0685	075404005	PARKER PAUL B TRE ETAL	1.00	\$	1,198.95	\$ 1,198.95
R0686	075404033	SPPD PARTNERS	1.00	\$	1,198.95	\$ 1,198.95
R0687	075404006	ELLER TOM E & REBECCA L	1.00	\$	1,198.95	\$ 1,198.95
R0688	075404007	DEVERAUX DANNY L & SALLY B	1.00	\$	1,198.95	\$ 1,198.95
R0689	075404008	DEMCHAK ROGER P JR TRE ETAL	1.00	\$	1,198.95	\$ 1,198.95
R0690	075404009	GREENE BRIAN K & SANDRA K	1.00	\$	1,198.95	\$ 1,198.95
R0691	075404032	RHOADS DENNIS A TRE ETAL	1.00	\$	1,198.95	\$ 1,198.95
R0692	075404031	SCHIPA PETER R TRE ETAL	1.00	\$	1,198.95	\$ 1,198.95
R0693	075404010	SHETAKIS VIIVE TRE	1.00	\$	1,198.95	\$ 1,198.95

**Assessment District No. 2012-1  
(Supplemental Water Project)  
Nipomo Community Services District  
ASSESSMENT ROLL  
ZONE C  
Rural Water Company  
Printed on 5/2/2012**

ASSMNT NO	APN	PROPERTY OWNER	BU ASSIGN	PROPOSED ASSESSMENT AS PRELIMINARILY APPROVED		FINAL ASSESSMENT AS CONFIRMED
R0694	075404030	SEYMOUR ELIZABETH A TRE ETAL	1.00	\$	1,198.95	\$ 1,198.95
R0695	075404011	LIVINGSTON CHARLES E TRE ETAL	1.00	\$	1,198.95	\$ 1,198.95
R0696	075404012	DEUTSCHE BANK NATIONAL TRUST CO TRE	1.00	\$	1,198.95	\$ 1,198.95
R0697	075404029	PASQUINI CHARLES A JR & JUANITA O	1.00	\$	1,198.95	\$ 1,198.95
R0698	075400006	CYPRESS RIDGE GOLF COURSE LLC	0.00	\$	-	\$ -
R0699	075404013	HANSEN BRADLEY L & KRISTINA A	1.00	\$	1,198.95	\$ 1,198.95
R0700	075404028	SMITH JAMES B TRE ETAL	1.00	\$	1,198.95	\$ 1,198.95
R0701	075165002	BOYD CHET A TRE ETAL	1.60	\$	1,918.32	\$ 1,918.32
R0702	075411029	CULBERTSON DON O & JO A	1.00	\$	1,198.95	\$ 1,198.95
R0703	075411018	CRAWFORD GERALD K TRE ETAL	1.00	\$	1,198.95	\$ 1,198.95
R0704	075411017	DEIS MICHAEL J TRE ETAL	1.00	\$	1,198.95	\$ 1,198.95
R0705	075411016	HAKOBIAN MELS & ANAHIT	1.00	\$	1,198.95	\$ 1,198.95
R0706	075411015	BETTENCOURT ERNEST W JR TRE ETAL	1.00	\$	1,198.95	\$ 1,198.95
R0707	075411026	ALLAN-SANTOS FAMILY PARTNERS LP	1.00	\$	1,198.95	\$ 1,198.95
R0708	075165001	HARRIGAN SCOTT P & CYNTHIA N	1.60	\$	1,918.32	\$ 1,918.32
R0709	075411014	MORTON EDWARD & MARY A	1.00	\$	1,198.95	\$ 1,198.95
R0710	075411013	HAY STEPHEN A TRE ETAL	1.00	\$	1,198.95	\$ 1,198.95
R0711	075411012	SANTACRUZ PHIL N & HELEN	1.00	\$	1,198.95	\$ 1,198.95
R0712	075411062	CYPRESS RIDGE OWNERS ASSOC	0.00	\$	-	\$ -
R0713	075411008	WESTBROOK ANTON A TRE ETAL	1.00	\$	1,198.95	\$ 1,198.95
R0714	075411011	HOFFMAN WILLIAM R JR TRE ETAL	1.00	\$	1,198.95	\$ 1,198.95
R0715	075411007	MCMILLION RICHARD L TRE ETAL	1.00	\$	1,198.95	\$ 1,198.95
R0716	075411025	INGRAM DAVID B & SHEILA A	1.60	\$	1,918.32	\$ 1,918.32
R0717	075411030	MOEN PAUL R & ELEANOR L	1.00	\$	1,198.95	\$ 1,198.95
R0718	075411010	GUZMAN MARICELA F	1.00	\$	1,198.95	\$ 1,198.95
R0719	075401006	CYPRESS RIDGE A LTD PTP	1.12	\$	1,342.82	\$ 1,342.82
R0720	075411009	HUGHES JAMES T TRE ETAL	1.00	\$	1,198.95	\$ 1,198.95
R0721	075411039	NEUMANN HEATHER & JOHN	1.00	\$	1,198.95	\$ 1,198.95
R0722	075411040	WALKER TOMMY & DIANE	1.60	\$	1,918.32	\$ 1,918.32
R0723	075411031	TESTONE VINCENT & CAROL W	1.00	\$	1,198.95	\$ 1,198.95
R0724	075411006	TABAIE HAROLD & JILA A	1.00	\$	1,198.95	\$ 1,198.95
R0725	075411041	HARKENRIDER JOHN L JR & NANCY C	1.00	\$	1,198.95	\$ 1,198.95
R0726	075165051	BOYD DEBORAH J ETCO	1.60	\$	1,918.32	\$ 1,918.32
R0727	075411032	PETTERSEN THEODORE T TRE ETAL	1.00	\$	1,198.95	\$ 1,198.95
R0728	075411042	CLARKE VIRGIL E TRE ETAL	1.00	\$	1,198.95	\$ 1,198.95
R0729	075411038	SKIBA ROBERT S & LORI H	1.00	\$	1,198.95	\$ 1,198.95
R0730	075411043	LOTFI BAHMAN Z & KATHRYN J	1.00	\$	1,198.95	\$ 1,198.95
R0731	075411044	GILLIS LENI B TRE	1.00	\$	1,198.95	\$ 1,198.95
R0732	075411045	TALASEN KJETIL & ROWEENA H	1.00	\$	1,198.95	\$ 1,198.95
R0733	075411005	DURGIN WILLIAM W ETUX	1.00	\$	1,198.95	\$ 1,198.95
R0734	075411046	MADDELEIN DENNIS L & MARION E	1.00	\$	1,198.95	\$ 1,198.95
R0735	075411047	NIERMEYER LAWRENCE T	1.00	\$	1,198.95	\$ 1,198.95
R0736	075411048	VERNON ALAN J TRE ETAL	1.00	\$	1,198.95	\$ 1,198.95
R0737	075411063	CYPRESS RIDGE OWNERS ASSOCIATION	0.00	\$	-	\$ -
R0738	075411049	SYMONS BETTY J TRE ETAL	1.00	\$	1,198.95	\$ 1,198.95
R0739	075411033	MCCARTY JIM W	1.00	\$	1,198.95	\$ 1,198.95
R0740	075401005	CYPRESS RIDGE GOLF COURSE LLC	1.60	\$	1,918.32	\$ 1,918.32
R0741	075411050	MONTANO JOHN J & BARBARA M	1.00	\$	1,198.95	\$ 1,198.95
R0742	075411037	BRADFIELD ANDREW W TRE ETAL	1.00	\$	1,198.95	\$ 1,198.95
R0743	075411004	ELLIOTT ROBERT T	1.00	\$	1,198.95	\$ 1,198.95
R0744	075411034	RICHARDSON JAMES F & REBECCA A	1.00	\$	1,198.95	\$ 1,198.95
R0745	075411051	BRANSFIELD JOHN TRE ETAL	1.00	\$	1,198.95	\$ 1,198.95
R0746	075411036	NELSON LOUIS E TRE ETAL	1.00	\$	1,198.95	\$ 1,198.95
R0747	075411035	ABELLERA BRIAN D & MARRIAH S	1.60	\$	1,918.32	\$ 1,918.32
R0748	075411052	BEELES JANNETT TRE ETAL	1.00	\$	1,198.95	\$ 1,198.95
R0749	075411003	ENGELHARDT THEODORE A TRE ETAL	1.00	\$	1,198.95	\$ 1,198.95
R0750	075411053	STAFFORD GREGORY D TRE ETAL	1.00	\$	1,198.95	\$ 1,198.95
R0751	075411002	DONOVAN DENNIS R & JOCELYN G	1.00	\$	1,198.95	\$ 1,198.95
R0752	075411054	AKHAVAN ALI ETUX	1.00	\$	1,198.95	\$ 1,198.95
R0753	075401004	CYPRESS RIDGE A LTD PTP	3.00	\$	3,596.85	\$ 3,596.85
R0754	075411055	LAVERY DANIEL R ETUX	1.00	\$	1,198.95	\$ 1,198.95
R0755	075411060	NAUFUL GEORGE P TRE ETAL	1.00	\$	1,198.95	\$ 1,198.95
R0756	075411056	SHUMEY ROBERT & KAREN	1.00	\$	1,198.95	\$ 1,198.95



**Assessment District No. 2012-1  
(Supplemental Water Project)  
Nipomo Community Services District  
ASSESSMENT ROLL  
ZONE C  
Rural Water Company  
Printed on 5/2/2012**

ASSMNT NO	APN	PROPERTY OWNER	BU ASSIGN	PROPOSED ASSESSMENT AS		FINAL
				PRELIMINARILY APPROVED	ASSESSMENT AS CONFIRMED	
R0757	075411059	GRESSANI PAUL & DIANE	1.00	\$	1,198.95	\$ 1,198.95
R0758	075411057	RIETKERK JAMES & MEGAN G	1.00	\$	1,198.95	\$ 1,198.95
R0759	075411058	CARNES THOMAS & KARYN	1.00	\$	1,198.95	\$ 1,198.95
R0760	075411001	WHEELER PATRICK W & MARY A	1.00	\$	1,198.95	\$ 1,198.95
R0761	075401012	CYPRESS RIDGE A LTD PTP	0.00	\$	-	\$ -
R0762	075411061	GORDON KIRBY K	1.60	\$	1,918.32	\$ 1,918.32
R0763	075401003	CYPRESS RIDGE A LTD PTP	3.00	\$	3,596.85	\$ 3,596.85
R0764	075412021	PETERS DENNIS G & PAMELA K	1.00	\$	1,198.95	\$ 1,198.95
R0765	075400011	CYPRESS RIDGE GOLF COURSE LLC	0.00	\$	-	\$ -
R0766	075412043	CYPRESS RIDGE OWNERS ASSOCIATION	0.00	\$	-	\$ -
R0767	075412020	BOYLE JERRY D TRE ETAL	1.00	\$	1,198.95	\$ 1,198.95
R0768	075401001	CYPRESS RIDGE GOLF COURSE LLC	0.00	\$	-	\$ -
R0769	075412028	FIBICH TERENCE J TRE ETAL	1.00	\$	1,198.95	\$ 1,198.95
R0770	075412022	DAUTREMONT GLEN R & KATHLEEN E	1.60	\$	1,918.32	\$ 1,918.32
R0771	075412027	ADRIAN GEORGE & JANE ETAL	1.00	\$	1,198.95	\$ 1,198.95
R0772	075401007	CYPRESS RIDGE A LTD PTP	0.00	\$	-	\$ -
R0773	075401010	CYPRESS RIDGE OWNERS ASSOC	0.00	\$	-	\$ -
R0774	075412026	HART RICHARD TRE ETAL	1.00	\$	1,198.95	\$ 1,198.95
R0775	075412025	TUPAZ EDGAR L & FIDES B	1.00	\$	1,198.95	\$ 1,198.95
R0776	075401008	CYPRESS RIDGE OWNERS ASSOC	0.00	\$	-	\$ -
R0777	075412024	NARANG THAKAR D TRE ETAL	1.00	\$	1,198.95	\$ 1,198.95
R0778	075412029	FERGUSON LOWELL G & XIOMARA	1.00	\$	1,198.95	\$ 1,198.95
R0779	075412019	PATRICK MILLER B TRE ETAL	1.00	\$	1,198.95	\$ 1,198.95
R0780	075412023	EISENHARD MICHAEL TRE ETAL	1.00	\$	1,198.95	\$ 1,198.95
R0781	075412030	SMITH CRAIG W & KAREN D	1.00	\$	1,198.95	\$ 1,198.95
R0782	075412018	KAISERMAN DONALD L TRE ETAL	1.00	\$	1,198.95	\$ 1,198.95
R0783	075401002	CYPRESS RIDGE A LTD PTP	6.00	\$	7,193.70	\$ 7,193.70
R0784	075412031	CHANG IAN TRE ETAL	1.00	\$	1,198.95	\$ 1,198.95
R0785	075412017	MILLER CHRISTINE A	1.00	\$	1,198.95	\$ 1,198.95
R0786	075412044	CYPRESS RIDGE OWNERS ASSOCIATION	0.00	\$	-	\$ -
R0787	075412032	FUENTEZ TRAVIS L & KATHARINA	1.00	\$	1,198.95	\$ 1,198.95
R0788	075412040	CERINI ROBERT J ETUX	1.00	\$	1,198.95	\$ 1,198.95
R0789	075412039	BAKER CHARLES M TRE ETAL	1.00	\$	1,198.95	\$ 1,198.95
R0790	075412038	COLLINS MARC K & KAREN M	1.00	\$	1,198.95	\$ 1,198.95
R0791	075412037	BONINO DONNA D TRE	1.00	\$	1,198.95	\$ 1,198.95
R0792	075412036	KUSIAK ROBERT ETAL	1.00	\$	1,198.95	\$ 1,198.95
R0793	075412041	BECKWITH DALE H TRE ETAL	1.00	\$	1,198.95	\$ 1,198.95
R0794	075412016	SCHAEFER JOHN W TRE ETAL	1.00	\$	1,198.95	\$ 1,198.95
R0795	075412033	EIS JAMES A & LORAIN T	1.00	\$	1,198.95	\$ 1,198.95
R0796	075412035	HENLIN PAUL M TRE ETAL	1.00	\$	1,198.95	\$ 1,198.95
R0797	075412034	KENNY JOHN T TRE ETAL	1.00	\$	1,198.95	\$ 1,198.95
R0798	075412042	CYPRESS RIDGE OWNERS ASSOCIATION	0.00	\$	-	\$ -
R0799	075412015	BURNSD HORACE B TRE ETAL	1.00	\$	1,198.95	\$ 1,198.95
R0800	075412001	BAUGH RICHARD L TRE ETAL	1.00	\$	1,198.95	\$ 1,198.95
R0801	075412002	DUKE RODGER D & BARBARA J	1.00	\$	1,198.95	\$ 1,198.95
R0802	075412003	BAY FLOYD M & APRIL Y	1.00	\$	1,198.95	\$ 1,198.95
R0803	075412004	LEE WAI S & SANDRA L	1.00	\$	1,198.95	\$ 1,198.95
R0804	075412014	GIDEONS KENNETH W TRE ETAL	1.00	\$	1,198.95	\$ 1,198.95
R0805	075412005	ADNEY CRAIG TRE ETAL	1.00	\$	1,198.95	\$ 1,198.95
R0806	075412006	PEZZA DORIS A	1.00	\$	1,198.95	\$ 1,198.95
R0807	075412007	GARGES JOSEPH E TRE ETAL	1.00	\$	1,198.95	\$ 1,198.95
R0808	075412008	HEINRICH BRYAN P TRE ETAL	1.00	\$	1,198.95	\$ 1,198.95
R0809	075412009	GRAFF KENNETH E TRE ETAL	1.00	\$	1,198.95	\$ 1,198.95
R0810	075412010	COMEAU ROBERT L & CAROL S	1.00	\$	1,198.95	\$ 1,198.95
R0811	075412013	REDWINE LINDA L TRE ETAL	1.00	\$	1,198.95	\$ 1,198.95
R0812	075412011	WHITFIELD STEVEN M TRE ETAL	1.00	\$	1,198.95	\$ 1,198.95
R0813	075403043	HARRISON ALEXANDER T & MEGAN L	1.00	\$	1,198.95	\$ 1,198.95
R0814	075412012	SULLIVAN DENIS	1.00	\$	1,198.95	\$ 1,198.95
R0815	075403042	MILLER ROGER H & ELIZABETH D	1.00	\$	1,198.95	\$ 1,198.95
R0816	075403021	OSULLIVAN DANIEL TRE ETAL	1.00	\$	1,198.95	\$ 1,198.95
R0817	075403020	KERPSACK RICHARD J & CATHERINE A	1.00	\$	1,198.95	\$ 1,198.95
R0818	075403016	BOCARANDA FRANCISCO & SHARON	1.00	\$	1,198.95	\$ 1,198.95
R0819	075403017	GARCIA ROBERT M TRE	1.00	\$	1,198.95	\$ 1,198.95

**Assessment District No. 2012-1  
(Supplemental Water Project)  
Nipomo Community Services District  
ASSESSMENT ROLL  
ZONE C  
Rural Water Company  
Printed on 5/2/2012**

ASSMNT NO	APN	PROPERTY OWNER	BU ASSIGN	PROPOSED ASSESSMENT AS PRELIMINARILY APPROVED		FINAL ASSESSMENT AS CONFIRMED
R0820	075403018	PEZZULO JACKIE J	1.00	\$	1,198.95	\$ 1,198.95
R0821	075403015	HOUSEMAN BRIAN S TRE ETAL	1.00	\$	1,198.95	\$ 1,198.95
R0822	075403019	BHAKTA GAUTAM TRE ETAL	1.00	\$	1,198.95	\$ 1,198.95
R0823	075403014	SPEAR TIMOTHY A & MIRIAM N	1.00	\$	1,198.95	\$ 1,198.95
R0824	075403035	CYPRESS RIDGE GOLF COURSE LLC	1.10	\$	1,318.85	\$ 1,318.85
R0825	075403013	MACCAGNO WILLIAM R TRE ETAL	1.00	\$	1,198.95	\$ 1,198.95
R0826	075403012	TODD DEREK L & MICHELLE N	1.00	\$	1,198.95	\$ 1,198.95
R0827	075403007	GARCIA DONALD P & DEBBIE L	1.00	\$	1,198.95	\$ 1,198.95
R0828	075400002	CYPRESS RIDGE GOLF COURSE LLC	0.00	\$	-	\$ -
R0829	075403008	PABLO ANTONIO Y JR TRE ETAL	1.00	\$	1,198.95	\$ 1,198.95
R0830	075403009	HOOPER NYLE J	1.00	\$	1,198.95	\$ 1,198.95
R0831	075403010	WYRICK ROBERT A & JULIE A	1.00	\$	1,198.95	\$ 1,198.95
R0832	075403011	WOO TERRY TRE ETAL	1.00	\$	1,198.95	\$ 1,198.95
R0833	075400015	RURAL WATER CO INC	1.00	\$	1,198.95	\$ 1,198.95
R0834	075400016	CYPRESS RIDGE OWNERS ASSOCIATION	0.00	\$	-	\$ -
R0835	075400010	CYPRESS RIDGE GOLF COURSE LLC	0.00	\$	-	\$ -
R0836	075311013	SLO COUNTY BOARD OF EDUCATION (990)	5.96	\$	7,145.74	\$ 7,145.74
R0837	075404027	SCHPEP EDWIN F TRE ETAL	1.00	\$	1,198.95	\$ 1,198.95
R0838	075404026	ZYBURA EDWARD L & LOLA A	1.00	\$	1,198.95	\$ 1,198.95
R0839	075404025	JONES CALVIN M TRE ETAL	1.00	\$	1,198.95	\$ 1,198.95
R0840	075404024	HEINRICH ROBERT A TRE	1.00	\$	1,198.95	\$ 1,198.95
R0841	075404023	PETRUSKY JOHN R & BONNIE J	1.00	\$	1,198.95	\$ 1,198.95
R0842	075400005	CYPRESS RIDGE GOLF COURSE LLC	0.00	\$	-	\$ -
R0843	075404022	GLOUGIE ROBERT M ETUX	1.00	\$	1,198.95	\$ 1,198.95
R0844	075404021	VANALSTYNE PAUL C & DORI R	1.00	\$	1,198.95	\$ 1,198.95
R0845	075404036	GUPTA AMIT & AVANI R	1.00	\$	1,198.95	\$ 1,198.95
R0846	075404037	HENDERSON RICHARD D TRE ETAL	1.00	\$	1,198.95	\$ 1,198.95
R0847	075404038	VERSAW LAWRENCE C TRE ETAL	1.00	\$	1,198.95	\$ 1,198.95
R0848	075404039	STRENG CHARLES E TRE ETAL	1.00	\$	1,198.95	\$ 1,198.95
R0849	075400019	CYPRESS RIDGE OWNERS ASSOCIATION	0.00	\$	-	\$ -
R0850	075404040	KEMPTNER RALPH O TRE ETAL	1.00	\$	1,198.95	\$ 1,198.95
R0851	075404047	ZARAGOZA DAVID A & RORY	1.00	\$	1,198.95	\$ 1,198.95
R0852	075404041	MOXNESS DOUGLAS G TRE ETAL	1.00	\$	1,198.95	\$ 1,198.95
R0853	075404046	LOPEZ EDNA S TRE	1.00	\$	1,198.95	\$ 1,198.95
R0854	075405001	AMLER LUKAS C & BEATE	1.00	\$	1,198.95	\$ 1,198.95
R0855	075404045	DUDICS DUANE D TRE ETAL	1.00	\$	1,198.95	\$ 1,198.95
R0856	075404044	CLOTIAUX DALE W & EILEEN E	1.00	\$	1,198.95	\$ 1,198.95
R0857	075404042	LIPKE ELIZABETH B & RANDY A	1.60	\$	1,918.32	\$ 1,918.32
R0858	075404043	ELLIS LELAND E TRE ETAL	1.00	\$	1,198.95	\$ 1,198.95
R0859	075405002	LOFLIN SANDRA D	1.00	\$	1,198.95	\$ 1,198.95
R0860	075405003	WEIR G GAIL ETAL	1.00	\$	1,198.95	\$ 1,198.95
R0861	075405004	LASSIG DONALD F TRE ETAL	1.00	\$	1,198.95	\$ 1,198.95
R0862	075405005	PEREZ KATHLEEN K TRE ETAL	1.00	\$	1,198.95	\$ 1,198.95
R0863	075405006	CLEAVES THOMAS T & ROSEMARY S	1.00	\$	1,198.95	\$ 1,198.95
R0864	075405007	DELGADO STEVE & SALLY	1.00	\$	1,198.95	\$ 1,198.95
R0865	075405008	LEMONS BROOKS & DEBRA K	1.00	\$	1,198.95	\$ 1,198.95
R0866	075405023	PINARD LEO W II TRE ETAL	1.00	\$	1,198.95	\$ 1,198.95
R0867	075405010	WAGNER JEFFREY P TRE ETAL	1.00	\$	1,198.95	\$ 1,198.95
R0868	075405009	ROSSMAN ALLAN J & EILEEN W	1.60	\$	1,918.32	\$ 1,918.32
R0869	075405022	OHARE JAYSON D TRE ETAL	1.00	\$	1,198.95	\$ 1,198.95
R0870	075405011	DUNLAP ROY H TRE ETAL	1.00	\$	1,198.95	\$ 1,198.95
R0871	075405021	FOGG DAVID B & DEBRA A	1.00	\$	1,198.95	\$ 1,198.95
R0872	075405012	WILLETTS GEORGE F TRE ETAL	1.00	\$	1,198.95	\$ 1,198.95
R0873	075405020	PARADIS ARMAND L TRE	1.00	\$	1,198.95	\$ 1,198.95
R0874	075405013	APPLEGATE GAIL J TRE	1.00	\$	1,198.95	\$ 1,198.95
R0875	075405019	DELORIE DAVID M & JANETTE M ETAL	1.60	\$	1,918.32	\$ 1,918.32
R0876	075405014	DECARLI JAY ETAL	1.00	\$	1,198.95	\$ 1,198.95
R0877	075400007	CYPRESS RIDGE GOLF COURSE LLC	0.00	\$	-	\$ -
R0878	075405018	BULLOCK RHETT T & LANA J	1.00	\$	1,198.95	\$ 1,198.95
R0879	075405015	RIVERA CHARLES K & BONNIE L	1.00	\$	1,198.95	\$ 1,198.95
R0880	075405017	CLARKE JOHN T & KARAN N	1.00	\$	1,198.95	\$ 1,198.95
R0881	075405016	CLINE RAY L TRE ETAL	1.60	\$	1,918.32	\$ 1,918.32
R0882	075404014	COUCH KRISTOPHER B & BRITTANY	1.00	\$	1,198.95	\$ 1,198.95

**Assessment District No. 2012-1  
(Supplemental Water Project)  
Nipomo Community Services District  
ASSESSMENT ROLL  
ZONE C  
Rural Water Company  
Printed on 5/2/2012**

ASSMNT NO	APN	PROPERTY OWNER	BU ASSIGN	PROPOSED ASSESSMENT AS PRELIMINARILY APPROVED		FINAL ASSESSMENT AS CONFIRMED
R0883	075400001	CYPRESS RIDGE GOLF COURSE LLC	42.00	\$	50,355.90	\$ 50,355.90
R0884	075404015	DOHERTY BRIAN & CHRISTINA	1.00	\$	1,198.95	\$ 1,198.95
R0885	075406001	GALUSHA JAMES R & SHARRON R	1.00	\$	1,198.95	\$ 1,198.95
R0886	075404016	THIELGES MARY J TRE	1.00	\$	1,198.95	\$ 1,198.95
R0887	075404017	CHENOT ROSS TRE ETAL	1.00	\$	1,198.95	\$ 1,198.95
R0888	075406002	SKINNER STANLEY T TRE ETAL	1.00	\$	1,198.95	\$ 1,198.95
R0889	075406003	GRAHAM RON L TRE ETAL	1.00	\$	1,198.95	\$ 1,198.95
R0890	075406004	HUTCHINSON JANELLE TRE ETAL	1.00	\$	1,198.95	\$ 1,198.95
R0891	075400012	CYPRESS RIDGE GOLF COURSE LLC	1.00	\$	1,198.95	\$ 1,198.95
R0892	075406005	ANTEAU RONALD W & LEANNE E	1.00	\$	1,198.95	\$ 1,198.95
R0893	075407001	PITTACORA THOMAS J TRE ETAL	1.00	\$	1,198.95	\$ 1,198.95
R0894	075406017	QUIJANO EDDY M TRE ETAL	1.00	\$	1,198.95	\$ 1,198.95
R0895	075404020	WRIGHT TOM E TRE ETAL	1.00	\$	1,198.95	\$ 1,198.95
R0896	075407002	BELTRAN LYDIA TRE	1.00	\$	1,198.95	\$ 1,198.95
R0897	075404018	SHEPHERD RANDAL A & LANA J	1.00	\$	1,198.95	\$ 1,198.95
R0898	075404019	GREGORY JACK P & CAROLE J	1.00	\$	1,198.95	\$ 1,198.95
R0899	075407003	BASSETT TERRY C TRE ETAL	1.00	\$	1,198.95	\$ 1,198.95
R0900	075407004	AKHAVAN HOSSEIN ETUX	1.00	\$	1,198.95	\$ 1,198.95
R0901	075406018	SHERMAN MARK D TRE ETAL	1.00	\$	1,198.95	\$ 1,198.95
R0902	075407005	VOGEL JAMES J TRE ETAL	1.00	\$	1,198.95	\$ 1,198.95
R0903	075407006	STROUD RICHARD C TRE ETAL	1.00	\$	1,198.95	\$ 1,198.95
R0904	075407011	CYPRESS RIDGE A LTD PTP	1.00	\$	1,198.95	\$ 1,198.95
R0905	075406019	TELLKAMP LEE E TRE ETAL	1.00	\$	1,198.95	\$ 1,198.95
R0906	075407007	BRANDT JERRY S	1.00	\$	1,198.95	\$ 1,198.95
R0907	075407010	CYPRESS RIDGE A LTD PTP	1.00	\$	1,198.95	\$ 1,198.95
R0908	075407008	CYPRESS RIDGE A LTD PTP	1.60	\$	1,918.32	\$ 1,918.32
R0909	075406021	NAFISI AHMAD TRE ETAL	1.00	\$	1,198.95	\$ 1,198.95
R0910	075406020	HERZOG MARCIA L TRE	1.00	\$	1,198.95	\$ 1,198.95
R0911	075407009	CYPRESS RIDGE A LTD PTP	1.60	\$	1,918.32	\$ 1,918.32
R0912	075407041	WRIGHT JAMES D & PATRICIA M	1.00	\$	1,198.95	\$ 1,198.95
R0913	075405028	GROSSI DINO M TRE ETAL	1.00	\$	1,198.95	\$ 1,198.95
R0914	075407040	PATTERSON JAMES D TRE ETAL	1.00	\$	1,198.95	\$ 1,198.95
R0915	075407012	CYPRESS RIDGE A LTD PTP	1.60	\$	1,918.32	\$ 1,918.32
R0916	075407039	LIN6 LLC A NV LLC	1.00	\$	1,198.95	\$ 1,198.95
R0917	075406022	FRITSCH GRETA J TRE ETAL	1.60	\$	1,918.32	\$ 1,918.32
R0918	075406011	LIM MICHAEL H	1.60	\$	1,918.32	\$ 1,918.32
R0919	075407038	WADDELL JAMES H & DENISE A	1.00	\$	1,198.95	\$ 1,198.95
R0920	075407036	ATTERBURY GEORGE R JR & DARSIE L	1.00	\$	1,198.95	\$ 1,198.95
R0921	075407037	WEAVER MARGARET L TRE ETAL	1.00	\$	1,198.95	\$ 1,198.95
R0922	075407042	CYPRESS RIDGE OWNERS ASSOCIATION	0.00	\$	-	\$ -
R0923	075405027	OSTERBAUER ROBERT & RACHELLE	1.00	\$	1,198.95	\$ 1,198.95
R0924	075407013	CYPRESS RIDGE A LTD PTP	1.60	\$	1,918.32	\$ 1,918.32
R0925	075407035	SMITH BRUCE A	1.00	\$	1,198.95	\$ 1,198.95
R0926	075406010	SOO GABRIELA	1.00	\$	1,198.95	\$ 1,198.95
R0927	075406012	RETZLOFF RHETT & MARGARET	1.00	\$	1,198.95	\$ 1,198.95
R0928	075406023	FISCH ROBERT J TRE ETAL	1.00	\$	1,198.95	\$ 1,198.95
R0929	075407027	CONOVER ROBERT J & CAROL S	1.00	\$	1,198.95	\$ 1,198.95
R0930	075407028	HORCH ROBERT E III & LAURA J	1.00	\$	1,198.95	\$ 1,198.95
R0931	075405026	MCSWEENEY CHRIS	1.00	\$	1,198.95	\$ 1,198.95
R0932	075407029	FOSTER KELLY A TRE	1.00	\$	1,198.95	\$ 1,198.95
R0933	075407034	SMITH GEORGE C TRE ETAL	1.00	\$	1,198.95	\$ 1,198.95
R0934	075407014	CYPRESS RIDGE A LTD PTP	1.00	\$	1,198.95	\$ 1,198.95
R0935	075406024	REYNOLDS RONALD F TRE ETAL	1.00	\$	1,198.95	\$ 1,198.95
R0936	075407030	MANUELE MICHAEL S & LISA K	1.00	\$	1,198.95	\$ 1,198.95
R0937	075406009	ERICKSON RICHARD R TRE ETAL	1.00	\$	1,198.95	\$ 1,198.95
R0938	075406013	ZEILENGA ROBERT R TRE ETAL	1.00	\$	1,198.95	\$ 1,198.95
R0939	075407033	HENDRICKSON CLARK L & DIANE M	1.00	\$	1,198.95	\$ 1,198.95
R0940	075407015	WEIS VIRGINIA O TRE	1.00	\$	1,198.95	\$ 1,198.95
R0941	075405025	SULLIVAN BRIAN J & DENISE D	1.00	\$	1,198.95	\$ 1,198.95
R0942	075407031	THORNTON JAMES W TRE ETAL	1.00	\$	1,198.95	\$ 1,198.95
R0943	075409032	NEGRETE WILLIAM R TRE ETAL	1.00	\$	1,198.95	\$ 1,198.95
R0944	075406035	CYPRESS RIDGE OWNERS ASSOCIATION	0.00	\$	-	\$ -
R0945	075407016	COVILLE DENNIS L TRE ETAL	1.00	\$	1,198.95	\$ 1,198.95

**Assessment District No. 2012-1  
(Supplemental Water Project)  
Nipomo Community Services District  
ASSESSMENT ROLL  
ZONE C  
Rural Water Company  
Printed on 5/2/2012**

ASSMNT NO	APN	PROPERTY OWNER	BU ASSIGN	PROPOSED ASSESSMENT AS		FINAL
				PRELIMINARILY APPROVED	ASSESSMENT AS CONFIRMED	
R0946	075406025	RODRIGUEZ FELIX F & MARY A	1.00	\$	1,198.95	\$ 1,198.95
R0947	075406008	THOMPSON ANN TRE	1.00	\$	1,198.95	\$ 1,198.95
R0948	075406034	SPERRY DON W & THEDA	1.00	\$	1,198.95	\$ 1,198.95
R0949	075406033	CHAVEZ RANDY L TRE ETAL	1.00	\$	1,198.95	\$ 1,198.95
R0950	075406014	WEBSTER JAMES C TRE ETAL	1.00	\$	1,198.95	\$ 1,198.95
R0951	075405024	GOLDEN FRANK & SHARON	1.00	\$	1,198.95	\$ 1,198.95
R0952	075407032	KENITZ DAVID W & KELLY M	1.00	\$	1,198.95	\$ 1,198.95
R0953	075406032	GALWEY RONALD K TRE ETAL	1.00	\$	1,198.95	\$ 1,198.95
R0954	075409031	PRICE ELMER J JR TRE ETAL	1.00	\$	1,198.95	\$ 1,198.95
R0955	075407046	LANSDOWNE STEVEN C TRE ETAL	1.00	\$	1,198.95	\$ 1,198.95
R0956	075406007	ROWE LYLE K TRE ETAL	1.00	\$	1,198.95	\$ 1,198.95
R0957	075406026	JUSTICE JAMES C III TRE ETAL	1.00	\$	1,198.95	\$ 1,198.95
R0958	075409001	IMMING THOMAS A TRE ETAL	1.60	\$	1,918.32	\$ 1,918.32
R0959	075406015	DEEL ARLIN TRE ETAL	1.00	\$	1,198.95	\$ 1,198.95
R0960	075407045	WHEELER PATRICK W ETAL	1.00	\$	1,198.95	\$ 1,198.95
R0961	075409030	SMITH JOHN M & VADIE E	1.00	\$	1,198.95	\$ 1,198.95
R0962	075406031	SHITANISHI TAKAHIRO TRE ETAL	1.00	\$	1,198.95	\$ 1,198.95
R0963	075406030	BELL WALTER & RHONDA	1.00	\$	1,198.95	\$ 1,198.95
R0964	075406029	WILLIAMS ROBERT ETAL	1.00	\$	1,198.95	\$ 1,198.95
R0965	075406006	SILVERSTONE ABBEY A TRE ETAL	1.00	\$	1,198.95	\$ 1,198.95
R0966	075406028	KEARNS BRIAN T	1.00	\$	1,198.95	\$ 1,198.95
R0967	075407043	GAULDIN THEODORE J TRE ETAL	1.00	\$	1,198.95	\$ 1,198.95
R0968	075409029	KUKAWSKY WALTER J TRE	1.00	\$	1,198.95	\$ 1,198.95
R0969	075406027	WILLISTON ROBERT L & NADA D	1.60	\$	1,918.32	\$ 1,918.32
R0970	075406016	SUGERMAN BARRY M TRE ETAL	1.00	\$	1,198.95	\$ 1,198.95
R0971	075407044	GREEN RONALD G & BETTY L	1.00	\$	1,198.95	\$ 1,198.95
R0972	075409028	FRITZ JEFFRY A & MAXINE K	1.00	\$	1,198.95	\$ 1,198.95
R0973	075409002	SCHILLING DONALD B & TRINA L	1.00	\$	1,198.95	\$ 1,198.95
R0974	075409033	CYPRESS RIDGE OWNERS ASSOCIATION	0.00	\$	-	-
R0975	075400018	CYPRESS RIDGE OWNERS ASSOC	0.00	\$	-	-
R0976	075407021	HOOKER LELAND C TRE ETAL	1.00	\$	1,198.95	\$ 1,198.95
R0977	075407022	DUTTO LAURENCE S ETUX	1.00	\$	1,198.95	\$ 1,198.95
R0978	075409003	SIROONIAN STEPHEN C & FARANI	1.00	\$	1,198.95	\$ 1,198.95
R0979	075409027	PAGE MYRON E III & MARIA V	1.00	\$	1,198.95	\$ 1,198.95
R0980	075407048	BEATSON GRANT J TRE ETAL	1.00	\$	1,198.95	\$ 1,198.95
R0981	075408001	WILKINS TIM & CHERIE	1.00	\$	1,198.95	\$ 1,198.95
R0982	075407049	MADDY MICHAEL P TRE ETAL	1.00	\$	1,198.95	\$ 1,198.95
R0983	075407025	DIEHL RICHARD A TRE ETAL	1.00	\$	1,198.95	\$ 1,198.95
R0984	075407026	BAKER CHARLES M TRE ETAL	1.00	\$	1,198.95	\$ 1,198.95
R0985	075409004	PARKER PAUL B TRE ETAL	1.00	\$	1,198.95	\$ 1,198.95
R0986	075408011	RINN THOMAS A & LADONNA B	1.00	\$	1,198.95	\$ 1,198.95
R0987	075409026	FORENZA ROBERT M TRE ETAL	1.00	\$	1,198.95	\$ 1,198.95
R0988	075408002	CHESNUTT ALAN K TRE ETAL	1.00	\$	1,198.95	\$ 1,198.95
R0989	075402002	CYPRESS RIDGE GOLF COURSE LLC	0.00	\$	-	-
R0990	075409005	NICHOLS MATTHEW G JR TRE ETAL	1.00	\$	1,198.95	\$ 1,198.95
R0991	075408010	SCHOEN DOUGLAS M TRE ETAL	1.00	\$	1,198.95	\$ 1,198.95
R0992	075409025	SPILLNER JUSTUS C & ELIZABETH V	1.00	\$	1,198.95	\$ 1,198.95
R0993	075402001	CYPRESS RIDGE GOLF COURSE LLC	0.00	\$	-	-
R0994	075409019	DESCHRYVER JOSEPH A & LAURIE L	1.00	\$	1,198.95	\$ 1,198.95
R0995	075408003	PETERS KENNETH J & ALLYCE P	1.00	\$	1,198.95	\$ 1,198.95
R0996	075408009	PARDINI HENRY C ETUX	1.00	\$	1,198.95	\$ 1,198.95
R0997	075409006	ROBERTSON SUSAN E	1.00	\$	1,198.95	\$ 1,198.95
R0998	075409024	DUTRA GEORGE A & RHONDA S	1.00	\$	1,198.95	\$ 1,198.95
R0999	075408004	MILBURN THOMAS R & CLAIRE C	1.00	\$	1,198.95	\$ 1,198.95
R1000	075409018	WHITE WARREN F & KAREN L	1.00	\$	1,198.95	\$ 1,198.95
R1001	075409023	JOBLING JOHN TRE ETAL	1.00	\$	1,198.95	\$ 1,198.95
R1002	075409007	TRACY IRENE L TRE	1.00	\$	1,198.95	\$ 1,198.95
R1003	075408008	DIXON JOHN T TRE ETAL	1.00	\$	1,198.95	\$ 1,198.95
R1004	075409017	BROWN WILLIAM L & JEANNE LW	1.60	\$	1,918.32	\$ 1,918.32
R1005	075409022	BANK OF AMERICA NATIONAL ASSOC	1.00	\$	1,198.95	\$ 1,198.95
R1006	075408005	COOPER MICHAEL M & JILL A	1.00	\$	1,198.95	\$ 1,198.95
R1007	075409008	RINGSTMAYER DANIEL P TRE ETAL	1.00	\$	1,198.95	\$ 1,198.95
R1008	075408007	DORLAND WILLIAM A TRE ETAL	1.60	\$	1,918.32	\$ 1,918.32

**Assessment District No. 2012-1  
(Supplemental Water Project)  
Nipomo Community Services District  
ASSESSMENT ROLL  
ZONE C  
Rural Water Company  
Printed on 5/2/2012**

ASSMNT NO	APN	PROPERTY OWNER	BU ASSIGN	PROPOSED ASSESSMENT AS PRELIMINARILY APPROVED	FINAL ASSESSMENT AS CONFIRMED
R1009	075408006	SILVA GEORGE A TRE ETAL	1.00	\$ 1,198.95	\$ 1,198.95
R1010	075409021	DEWAIDE ROBERT E TRE ETAL	1.00	\$ 1,198.95	\$ 1,198.95
R1011	075409013	SCIARRILLI FRANK J TRE ETAL	1.00	\$ 1,198.95	\$ 1,198.95
R1012	075410044	VALDEZ JAMES G & CATHY E	1.00	\$ 1,198.95	\$ 1,198.95
R1013	075409009	TURKNETTE KENNETH E TRE ETAL	1.00	\$ 1,198.95	\$ 1,198.95
R1014	075409014	EDMISTON WAYNE & JACQUE	1.00	\$ 1,198.95	\$ 1,198.95
R1015	075410045	AMOROSO BRIAN & APRIL	1.00	\$ 1,198.95	\$ 1,198.95
R1016	075409020	MCCARTY STEPHEN R TRE ETAL	1.00	\$ 1,198.95	\$ 1,198.95
R1017	075410046	KIDWELL JOHN R JR & PAULINE	1.00	\$ 1,198.95	\$ 1,198.95
R1018	075409015	CABLE JOHN T TRE ETAL	1.00	\$ 1,198.95	\$ 1,198.95
R1019	075410047	WILLIAMS CURTIS & LOA	1.00	\$ 1,198.95	\$ 1,198.95
R1020	075409016	HARTFORD CHAD & DEBORAH	1.00	\$ 1,198.95	\$ 1,198.95
R1021	075408012	LUBIN SANFORD H TRE ETAL	1.00	\$ 1,198.95	\$ 1,198.95
R1022	075409010	DION REGINALD R & MARIA M	1.00	\$ 1,198.95	\$ 1,198.95
R1023	075408013	DOTZ MARY L ETAL	1.00	\$ 1,198.95	\$ 1,198.95
R1024	075410043	SMITH WILLIAM D TRE ETAL	1.00	\$ 1,198.95	\$ 1,198.95
R1025	075410022	BEELS RICHARD F TRE ETAL	1.60	\$ 1,918.32	\$ 1,918.32
R1026	075409011	PLAYADULCE LLC A LLC	1.00	\$ 1,198.95	\$ 1,198.95
R1027	075410042	HOLLEY CAROLAYNE ETCON	1.00	\$ 1,198.95	\$ 1,198.95
R1028	075408014	GROSSI FREDERICK M TRE ETAL	1.00	\$ 1,198.95	\$ 1,198.95
R1029	075410023	HALLIN RODERICK J & WENDY A	1.00	\$ 1,198.95	\$ 1,198.95
R1030	075410041	BOYER MARSHA TRE	1.00	\$ 1,198.95	\$ 1,198.95
R1031	075410040	SMALLEY HAROLD I TRE ETAL	1.00	\$ 1,198.95	\$ 1,198.95
R1032	075410039	SCHUECKLER OTTO J TRE ETAL	1.00	\$ 1,198.95	\$ 1,198.95
R1033	075410050	CYPRESS RIDGE OWNERS ASSOCIATION	0.00	\$ -	\$ -
R1034	075408015	SMITH DARREN	1.00	\$ 1,198.95	\$ 1,198.95
R1035	075409012	CARLESON ROBERT A & JUDITH	1.00	\$ 1,198.95	\$ 1,198.95
R1036	075410021	DEMMA TIMOTHY TRE ETAL	1.00	\$ 1,198.95	\$ 1,198.95
R1037	075410024	FRITZ JEFF & MAXINE R	1.00	\$ 1,198.95	\$ 1,198.95
R1038	075408016	HOLIDAY SAMUEL L	1.00	\$ 1,198.95	\$ 1,198.95
R1039	075408021	HARLAN KEVIN L & MARY K	1.60	\$ 1,918.32	\$ 1,918.32
R1040	075410048	CYPRESS RIDGE OWNERS ASSOC	0.20	\$ 239.79	\$ 239.79
R1041	075410038	READ JAMES L & IZETTA J	1.00	\$ 1,198.95	\$ 1,198.95
R1042	075410020	FISHER STANLEY R & BARBARA J	1.00	\$ 1,198.95	\$ 1,198.95
R1043	075408017	ST ONGE DONNA M TRE	1.00	\$ 1,198.95	\$ 1,198.95
R1044	075410025	WHEELER MARGARET A TRE ETAL	1.00	\$ 1,198.95	\$ 1,198.95
R1045	075410001	WHITAKER BRUCE J & JEAN S	1.00	\$ 1,198.95	\$ 1,198.95
R1046	075410049	CYPRESS RIDGE OWNERS ASSOCIATION	0.00	\$ -	\$ -
R1047	075410026	HIBBARD CHARLES J ETUX	1.00	\$ 1,198.95	\$ 1,198.95
R1048	075410019	HOGGE STEPHEN J ETUX	1.00	\$ 1,198.95	\$ 1,198.95
R1049	075410002	NAHVI-DEHKORDI MAHMOOD ETUX	1.00	\$ 1,198.95	\$ 1,198.95
R1050	075408018	HORNER RICHARD L TRE ETAL	1.00	\$ 1,198.95	\$ 1,198.95
R1051	075410027	SONKSEN JOHN R & DIANNE L	1.00	\$ 1,198.95	\$ 1,198.95
R1052	075410037	CORONA JOSE	1.00	\$ 1,198.95	\$ 1,198.95
R1053	075410028	SMITH ROBERT C & MARY M	1.00	\$ 1,198.95	\$ 1,198.95
R1054	075408020	SEIDNER ALAN G TRE	1.60	\$ 1,918.32	\$ 1,918.32
R1055	075410018	KEMP MARK E TRE ETAL	1.00	\$ 1,198.95	\$ 1,198.95
R1056	075410003	HANSON ROGER TRE ETAL	1.00	\$ 1,198.95	\$ 1,198.95
R1057	075410029	VANHOUSEAR RONALD E TRE ETAL	1.00	\$ 1,198.95	\$ 1,198.95
R1058	075408019	JORGENSEN FRANCES J	1.00	\$ 1,198.95	\$ 1,198.95
R1059	075410017	BESHWATE GREGORY R & LYNDA L	1.00	\$ 1,198.95	\$ 1,198.95
R1060	075410036	EATON MARLA L TRE ETAL	1.00	\$ 1,198.95	\$ 1,198.95
R1061	075410030	BAHR-SPROGER SHELLEY L ETCON	1.00	\$ 1,198.95	\$ 1,198.95
R1062	075410035	HANLEY JEREMIAH J TRE ETAL	1.00	\$ 1,198.95	\$ 1,198.95
R1063	075410031	VEAL W THOMAS JR TRE ETAL	1.00	\$ 1,198.95	\$ 1,198.95
R1064	075410034	PATEL PARITOSH TRE ETAL	1.00	\$ 1,198.95	\$ 1,198.95
R1065	075410033	BRYANT SHARLENE G TRE	1.00	\$ 1,198.95	\$ 1,198.95
R1066	075410032	HOROWITZ GEORGE TRE	1.00	\$ 1,198.95	\$ 1,198.95
R1067	075410004	FORD DAVID T TRE ETAL	1.00	\$ 1,198.95	\$ 1,198.95
R1068	075410016	VEAL W THOMAS JR TRE ETAL	1.00	\$ 1,198.95	\$ 1,198.95
R1069	075410015	VEAL W THOMAS JR TRE ETAL	1.00	\$ 1,198.95	\$ 1,198.95
R1070	075410005	BABBS DONALD L TRE ETAL	1.00	\$ 1,198.95	\$ 1,198.95
R1071	075410014	GRANT F BYRON ETAL	1.00	\$ 1,198.95	\$ 1,198.95

**Assessment District No. 2012-1  
(Supplemental Water Project)  
Nipomo Community Services District  
ASSESSMENT ROLL  
ZONE C  
Rural Water Company  
Printed on 5/2/2012**

ASSMNT NO	APN	PROPERTY OWNER	BU ASSIGN	PROPOSED ASSESSMENT AS PRELIMINARILY APPROVED	FINAL ASSESSMENT AS CONFIRMED
R1072	075410006	HANSON BRUCE A TRE ETAL	1.00	\$ 1,198.95	\$ 1,198.95
R1073	075400008	CYPRESS RIDGE GOLF COURSE LLC	0.00	\$ -	\$ -
R1074	075410007	KERIN DAVID S SR & GEORGIA C	1.00	\$ 1,198.95	\$ 1,198.95
R1075	075410013	UTTERBACK DONALD W & DIANA E	1.00	\$ 1,198.95	\$ 1,198.95
R1076	075410008	HEISE RONALD E TRE ETAL	1.00	\$ 1,198.95	\$ 1,198.95
R1077	075410009	WOLFE JAMES W & MAUREEN A	1.00	\$ 1,198.95	\$ 1,198.95
R1078	075410010	GREGORY MORRIS N TRE	1.00	\$ 1,198.95	\$ 1,198.95
R1079	075410012	OLSEN KEITH ETUX	1.00	\$ 1,198.95	\$ 1,198.95
R1080	075410011	BENNETT WILLIAM E ETUX	1.00	\$ 1,198.95	\$ 1,198.95
R1081	075400009	CYPRESS RIDGE GOLF COURSE LLC	0.00	\$ -	\$ -
R1082	075400014	CYPRESS RIDGE GOLF COURSE LLC	0.00	\$ -	\$ -
R1083	075400013	CYPRESS RIDGE GOLF COURSE LLC	0.00	\$ -	\$ -
R1084	075351022	CYPRESS RIDGE LP	16.00	\$ 19,183.20	\$ 19,183.20
R1085	075351028	CYPRESS RIDGE LP	26.00	\$ 31,172.70	\$ 31,172.70
<b>TOTAL PARCEL COUNT:</b>		<b>1085</b>	<b>1663.66</b>	<b>\$ 2,086,047.00</b>	<b>\$ 1,994,645.16</b>
					WATER PURVEYOR CONTRIBUTION \$ 91,401.84
					<b>TOTAL \$ 2,086,047.00</b>

# Assessment District No. 2012-1 (Supplemental Water Project)

Nipomo Community Services District  
State of California



Part VI

Assessment Roll

For  
Zone D

(Woodlands Mutual Water Company)

March 14, 2012

Amended May , 2012



CIVIL ENGINEERING  
CONSTRUCTION MANAGEMENT  
LANDSCAPE ARCHITECTURE  
MECHANICAL ENGINEERING  
PLANNING  
PUBLIC WORKS ADMINISTRATION  
SURVEYING/GIS SOLUTIONS  
WATER RESOURCES  
WALLACE SWANSON INTERNATIONAL  
612 CLARION COURT  
SAN LUIS OBISPO, CA 93401  
T 805 544-4011 F 805 544-4294  
www.wallacegroup.us

**WALLACE GROUP**

THIS PAGE INTENTIONALLY LEFT BLANK



**Assessment District No. 2012-1  
(Supplemental Water Project)  
Nipomo Community Services District  
ASSESSMENT ROLL  
ZONE D  
Woodlands Mutual Water Company  
Printed on 5/2/2012**

ASSMNT NO	APN	PROPERTY OWNER	BU ASSIGN	PROPOSED ASSESSMENT AS		FINAL
				PRELIMINARILY APPROVED	ASSESSED	ASSESSMENT AS CONFIRMED
W0001	091501033	GARZA JEFFREY P TRE ETAL	1.00	\$	2,707.28	\$ 2,707.28
W0002	091501042	WOODLANDS VENTURES LLC A DELAWARE LLC	0.00	\$	-	\$ -
W0003	091501034	SCHUG CARSON B	1.00	\$	2,707.28	\$ 2,707.28
W0004	091501032	BURKE CLARENCE R & MAUREEN E	1.00	\$	2,707.28	\$ 2,707.28
W0005	091501043	WOODLANDS MASTER ASSOCIATION	0.00	\$	-	\$ -
W0006	091501035	LOMBARDI KIMBALL E TRE ETAL	1.00	\$	2,707.28	\$ 2,707.28
W0007	091501031	TOOPS LAURENCE C TRE ETAL	1.00	\$	2,707.28	\$ 2,707.28
W0008	091501036	SEARS RICHARD K TRE ETAL	1.00	\$	2,707.28	\$ 2,707.28
W0009	091501030	POOLE ROBERT W JR ETUX	1.00	\$	2,707.28	\$ 2,707.28
W0010	091501037	SULLIVAN DANIEL P TRE ETAL	1.00	\$	2,707.28	\$ 2,707.28
W0011	091501029	BUCK STEVEN A & ARIANA P TRES	1.00	\$	2,707.28	\$ 2,707.28
W0012	091501038	WILLIAMS ROBERT R & ROBERTA G	1.00	\$	2,707.28	\$ 2,707.28
W0013	091501028	WENNERGREN KENNETH H	1.00	\$	2,707.28	\$ 2,707.28
W0014	091501039	ROSSMAN STANLEY H & BERYL Y	1.00	\$	2,707.28	\$ 2,707.28
W0015	091501027	MCGLYNN PATRICK J & ANN O	1.00	\$	2,707.28	\$ 2,707.28
W0016	091502012	VER WEST JAMES L TRE ETAL	1.00	\$	2,707.28	\$ 2,707.28
W0017	091502011	SCHUBERT WILLIAM L TRE	1.00	\$	2,707.28	\$ 2,707.28
W0018	091502013	MINNEY JOSEPH A TRE ETAL	1.00	\$	2,707.28	\$ 2,707.28
W0019	091501040	HUNT RICHARD L & PATRICIA L	1.00	\$	2,707.28	\$ 2,707.28
W0020	091501026	BERRY JASON D & COURTNEY M	1.00	\$	2,707.28	\$ 2,707.28
W0021	091502010	BEZMAREVICH RUDY TRE ETAL	1.00	\$	2,707.28	\$ 2,707.28
W0022	091502014	FAULDS ETHEL J TRE ETAL	1.00	\$	2,707.28	\$ 2,707.28
W0023	091501025	DEHAR KIRPAL & SHARON	1.00	\$	2,707.28	\$ 2,707.28
W0024	091501041	BLANC LOREN V & SANDRA E	1.00	\$	2,707.28	\$ 2,707.28
W0025	091502015	SEARBY BRADLEY W & CHRISTINE E	1.00	\$	2,707.28	\$ 2,707.28
W0026	091501044	WOODLANDS MASTER ASSOCIATION	0.00	\$	-	\$ -
W0027	091502016	KUWAMOTO ARTHUR T	1.00	\$	2,707.28	\$ 2,707.28
W0028	091501024	WALSH JOHN A & JANET	1.00	\$	2,707.28	\$ 2,707.28
W0029	091502017	GOAD DIANE L & CHRIS E	1.00	\$	2,707.28	\$ 2,707.28
W0030	091502008	BROWN-RYAN MOLLYO	1.00	\$	2,707.28	\$ 2,707.28
W0031	091502007	MOSCARDI LOUIS D TRE ETAL	1.00	\$	2,707.28	\$ 2,707.28
W0032	091502009	ROCHE GARY D & PATRICIA L	1.00	\$	2,707.28	\$ 2,707.28
W0033	091501023	GARRATT PAUL A	1.00	\$	2,707.28	\$ 2,707.28
W0034	091500005	WOODLANDS VENTURES LLC A DELAWARE LLC	0.00	\$	-	\$ -
W0035	091502006	HIGGINS SHERI L TRE	1.00	\$	2,707.28	\$ 2,707.28
W0036	091502018	FISKE DOUGLAS W & LISA M	1.00	\$	2,707.28	\$ 2,707.28
W0037	091502005	SCHMIDT RONALD E & JANICE I	1.00	\$	2,707.28	\$ 2,707.28
W0038	091501022	FORTIN THOMAS L TRE ETAL	1.00	\$	2,707.28	\$ 2,707.28
W0039	091502001	CURTIS ANDREW R & KATHARINE M	1.00	\$	2,707.28	\$ 2,707.28
W0040	091502020	DAVIS CHARLES M ETUX	1.00	\$	2,707.28	\$ 2,707.28
W0041	091502019	STOLPMAN PAUL M & PAMELA J	1.00	\$	2,707.28	\$ 2,707.28
W0042	091502021	OLSEN KENT A TRE ETAL	1.00	\$	2,707.28	\$ 2,707.28
W0043	091501021	MATEER CHRISTINE G TRE	1.00	\$	2,707.28	\$ 2,707.28
W0044	091502002	GRANBERY PAUL E TRE ETAL	1.00	\$	2,707.28	\$ 2,707.28
W0045	091502004	LIMI ROBERT D & NADINE E	1.00	\$	2,707.28	\$ 2,707.28
W0046	091502022	STEVES WILLIAM A & KAREN L	1.00	\$	2,707.28	\$ 2,707.28
W0047	091502003	SALMERI JOSEPH & SUSAN J	1.00	\$	2,707.28	\$ 2,707.28
W0048	091502023	WINANT JEFFREY M ETAL	1.00	\$	2,707.28	\$ 2,707.28
W0049	091501020	MOCERI THOMAS C & CAROLYN L	1.00	\$	2,707.28	\$ 2,707.28
W0050	091503001	NEMETZ GARY R & CHRISTI L	1.00	\$	2,707.28	\$ 2,707.28
W0051	091501019	SMITH COLEN B & SHIRLEY A	1.00	\$	2,707.28	\$ 2,707.28
W0052	091502028	PEARSEY L SCOTT ETAL	1.00	\$	2,707.28	\$ 2,707.28
W0053	091503002	WOODARD GREG L TRE ETAL	1.00	\$	2,707.28	\$ 2,707.28
W0054	091502035	WOODLANDS MASTER ASSOCIATION	0.00	\$	-	\$ -
W0055	091502027	CAMPBELL THOMAS A & DIANE K	1.00	\$	2,707.28	\$ 2,707.28
W0056	091502029	FAMALETTE JAMES R TRE ETAL	1.00	\$	2,707.28	\$ 2,707.28
W0057	091502026	LAUFFENBURGER MARY H TRE	1.00	\$	2,707.28	\$ 2,707.28
W0058	091501008	DYKSTRA SIDNEY A TRE ETAL	1.00	\$	2,707.28	\$ 2,707.28
W0059	091503003	MEJIA ROLANDO V TRE ETAL	1.00	\$	2,707.28	\$ 2,707.28
W0060	091502030	REED JO L & JANE C	1.00	\$	2,707.28	\$ 2,707.28
W0061	091501018	RHODES THEODORE JR & LOUISE M	1.00	\$	2,707.28	\$ 2,707.28
W0062	091502025	ANDERSON JG TRE ETAL	1.00	\$	2,707.28	\$ 2,707.28
W0063	091501009	WILTCHIK KERRI ETAL	1.00	\$	2,707.28	\$ 2,707.28

**Assessment District No. 2012-1  
(Supplemental Water Project)  
Nipomo Community Services District  
ASSESSMENT ROLL  
ZONE D  
Woodlands Mutual Water Company  
Printed on 5/2/2012**

ASSMNT NO	APN	PROPERTY OWNER	BU ASSIGN	PROPOSED ASSESSMENT AS			
				PRELIMINARILY APPROVED	FINAL ASSESSMENT AS CONFIRMED		
W0064	091503004	ENFIELD ROGER D TRE ETAL	1.00	\$	2,707.28	\$	2,707.28
W0065	091502031	TORRE TIMOTHY J & DEBORAH	1.00	\$	2,707.28	\$	2,707.28
W0066	091502024	PEDERSEN WAYNE N & TANA L	1.00	\$	2,707.28	\$	2,707.28
W0067	091503005	MULLINIX GARY M & LINDA K	1.00	\$	2,707.28	\$	2,707.28
W0068	091501010	GILBERT WILLIAM R & LINDA J	1.00	\$	2,707.28	\$	2,707.28
W0069	091503018	SCHNEIDERMAN WILLIAM L TRE ETAL	1.00	\$	2,707.28	\$	2,707.28
W0070	091502032	CHAPPEL RONALD C TRE ETAL	1.00	\$	2,707.28	\$	2,707.28
W0071	091503020	WOODLANDS MASTER ASSOCIATION	0.00	\$	-	\$	-
W0072	091503017	SURFAS ARNOLD H & BETTINA J	1.00	\$	2,707.28	\$	2,707.28
W0073	091503016	LAPLANTE PAUL E & JOANNE	1.00	\$	2,707.28	\$	2,707.28
W0074	091501011	MARLATT MICHAEL D TRE ETAL	1.00	\$	2,707.28	\$	2,707.28
W0075	091501012	ALLEN BRUCE L TRE ETAL	1.00	\$	2,707.28	\$	2,707.28
W0076	091502033	BROWN ALBERT E TRE ETAL	1.00	\$	2,707.28	\$	2,707.28
W0077	091501013	NORCOTT DAVID M TRE	1.00	\$	2,707.28	\$	2,707.28
W0078	091503015	LAWRENCE ELI S TRE ETAL	1.00	\$	2,707.28	\$	2,707.28
W0079	091501014	MURPHY WILLIAM F III TRE ETAL	1.00	\$	2,707.28	\$	2,707.28
W0080	091501015	HAILE JOHN M	1.00	\$	2,707.28	\$	2,707.28
W0081	091501016	BROOKS RANDY T TRE ETAL	1.00	\$	2,707.28	\$	2,707.28
W0082	091503014	TOMONO WAYNE M & CHERYL	1.00	\$	2,707.28	\$	2,707.28
W0083	091501017	ORLANDO RAYMOND J & VICTORIA M	1.00	\$	2,707.28	\$	2,707.28
W0084	091502034	SHEDAROWICH CAROL TRE ETAL	1.00	\$	2,707.28	\$	2,707.28
W0085	091503019	WOODLANDS MASTER ASSOCIATION	0.00	\$	-	\$	-
W0086	091501006	ELDREDGE PAULA ETAL	1.00	\$	2,707.28	\$	2,707.28
W0087	091501007	BELSHAW DANIEL J	1.00	\$	2,707.28	\$	2,707.28
W0088	091501005	JOHNSON DONALD R TRE ETAL	1.00	\$	2,707.28	\$	2,707.28
W0089	091501004	CHAUBET KENNETH F & VIVIAN F	1.00	\$	2,707.28	\$	2,707.28
W0090	091501003	HERR VERNON W & KAREN L	1.00	\$	2,707.28	\$	2,707.28
W0091	091501002	SAND DAVID C & STACEY E	1.00	\$	2,707.28	\$	2,707.28
W0092	091501001	KELLER MICHAEL W TRE	1.00	\$	2,707.28	\$	2,707.28
W0093	091607001	ISAACS JERI L TRE	1.00	\$	2,707.28	\$	2,707.28
W0094	091607002	CIMO JOSEPH B & PATRICIA M	1.00	\$	2,707.28	\$	2,707.28
W0095	091607003	PLOTNER GARY L TRE	1.00	\$	2,707.28	\$	2,707.28
W0096	091600002	WOODLANDS VENTURES LLC A DELAWARE LLC	0.00	\$	-	\$	-
W0097	091607010	SHIELDS ROBERT C & DONNA S	1.00	\$	2,707.28	\$	2,707.28
W0098	091607004	TRAEGER LEONARD R TRE ETAL	1.00	\$	2,707.28	\$	2,707.28
W0099	091607009	MERK RICHARD F TRE ETAL	1.00	\$	2,707.28	\$	2,707.28
W0100	091607011	HUBBARD GEORGE W TRE ETAL	1.00	\$	2,707.28	\$	2,707.28
W0101	091607005	WALCOTT DONALD TRE ETAL	1.00	\$	2,707.28	\$	2,707.28
W0102	091607006	MILLER ROBERT S ETUX	1.00	\$	2,707.28	\$	2,707.28
W0103	091607008	GREANIAS JOHN TRE ETAL	1.00	\$	2,707.28	\$	2,707.28
W0104	091607037	PIERCE ROBERT A TRE ETAL	1.00	\$	2,707.28	\$	2,707.28
W0105	091607012	FLOYD WILLIAM G & KAREN L	1.00	\$	2,707.28	\$	2,707.28
W0106	091607019	FLETCHER CHARLES P & JANET L	1.00	\$	2,707.28	\$	2,707.28
W0107	091607036	EBY PATRICIA A & HARRY C	1.00	\$	2,707.28	\$	2,707.28
W0108	091607007	HARTLEY KENNETH F & SANDRA M	1.00	\$	2,707.28	\$	2,707.28
W0109	091607039	WOODLANDS MASTER ASSOC	0.00	\$	-	\$	-
W0110	091607018	DISALVO SCOTT M & HEIDI	1.00	\$	2,707.28	\$	2,707.28
W0111	091607035	ANDERSON LEONA M TRE ETAL	1.00	\$	2,707.28	\$	2,707.28
W0112	091607013	RIBEIRO LEONEL J SR ETAL	1.00	\$	2,707.28	\$	2,707.28
W0113	091607038	GARZA MICHAEL R TRE ETAL	1.00	\$	2,707.28	\$	2,707.28
W0114	091607020	LENWAY A FRED TRE ETAL	1.00	\$	2,707.28	\$	2,707.28
W0115	091607034	TRACY ROBERT W TRE ETAL	1.00	\$	2,707.28	\$	2,707.28
W0116	091606014	DEUTSCH GARY M & CATHERINE	1.00	\$	2,707.28	\$	2,707.28
W0117	091607014	VICORY WILLIAM M & JEANNE M	1.00	\$	2,707.28	\$	2,707.28
W0118	091607017	MALONE RON & SANDRA D	1.00	\$	2,707.28	\$	2,707.28
W0119	091607033	HOWDERSHILT EDWARD F JR & OLIVIA	1.00	\$	2,707.28	\$	2,707.28
W0120	091607021	SWAIN WILLIAM D & MARTHA J	1.00	\$	2,707.28	\$	2,707.28
W0121	091607032	DEHART THOMAS E JR TRE ETAL	1.00	\$	2,707.28	\$	2,707.28
W0122	091606013	WILSON DAVID L & TRACY L	1.00	\$	2,707.28	\$	2,707.28
W0123	091606015	NYSTROM TERRY TRE ETAL	1.00	\$	2,707.28	\$	2,707.28
W0124	091607016	MORENO LOUIS M TRE ETAL	1.00	\$	2,707.28	\$	2,707.28
W0125	091607031	WICKMAN HAEA S TRE	1.00	\$	2,707.28	\$	2,707.28
W0126	091607022	HERRICK ROBERT W & REBECCA A	1.00	\$	2,707.28	\$	2,707.28

**Assessment District No. 2012-1  
(Supplemental Water Project)  
Nipomo Community Services District  
ASSESSMENT ROLL  
ZONE D  
Woodlands Mutual Water Company  
Printed on 5/2/2012**

ASSMNT NO	APN	PROPERTY OWNER	BU ASSIGN	PROPOSED ASSESSMENT AS		FINAL
				PRELIMINARILY APPROVED	ASSESSED AS CONFIRMED	
W0127	091607015	ALBERT PHILLIP H TRE ETAL	1.00	\$	2,707.28	\$ 2,707.28
W0128	091607030	PRICE WILLIAM E & KEIKO	1.00	\$	2,707.28	\$ 2,707.28
W0129	091606012	KINCAID GREGORY TRE ETAL	1.00	\$	2,707.28	\$ 2,707.28
W0130	091606016	CUNNINGHAM GARY E TRE ETAL	1.00	\$	2,707.28	\$ 2,707.28
W0131	091607023	MAXWELL MICHAEL B & MARIANNE C	1.00	\$	2,707.28	\$ 2,707.28
W0132	091607029	NICHOLSON EVE B TRE	1.00	\$	2,707.28	\$ 2,707.28
W0133	091606011	SARY EDNA D TRE	1.00	\$	2,707.28	\$ 2,707.28
W0134	091607028	MORTON GREGORY S & JEAN G	1.00	\$	2,707.28	\$ 2,707.28
W0135	091607024	HERBON ART & JAMIE	1.00	\$	2,707.28	\$ 2,707.28
W0136	091606017	CAMERON DON C TRE ETAL	1.00	\$	2,707.28	\$ 2,707.28
W0137	091607025	HEDMAN TOMMY D & JUDITH E	1.00	\$	2,707.28	\$ 2,707.28
W0138	091607027	WONG DANNY	1.00	\$	2,707.28	\$ 2,707.28
W0139	091606010	BROWN KERREN TRE	1.00	\$	2,707.28	\$ 2,707.28
W0140	091607026	SOO-HOO STANTON & DELCEY W	1.00	\$	2,707.28	\$ 2,707.28
W0141	091608001	HEATON F JAMES & REBECCA	1.00	\$	2,707.28	\$ 2,707.28
W0142	091606019	DIXON ROSEMARY TRE	1.00	\$	2,707.28	\$ 2,707.28
W0143	091606018	SALAZAR EDGAR G & SHARIE L	1.00	\$	2,707.28	\$ 2,707.28
W0144	091606009	NEUMANN ROBERT L TRE ETAL	1.00	\$	2,707.28	\$ 2,707.28
W0145	091606034	WOODLANDS MASTER ASSOC	0.00	\$	-	\$ -
W0146	091608041	BLOWERS JAMES M & ELLEN F	1.00	\$	2,707.28	\$ 2,707.28
W0147	091608002	EINEMAN GLENN A TRE ETAL	1.00	\$	2,707.28	\$ 2,707.28
W0148	091606008	ROSE CHRISTOPHER J TRE	1.00	\$	2,707.28	\$ 2,707.28
W0149	091500002	WOODLANDS VENTURES LLC A DELAWARE LLC	0.00	\$	-	\$ -
W0150	091608040	REECK DAVID L & NINFA A	1.00	\$	2,707.28	\$ 2,707.28
W0151	091606020	OHALLORAN JOSEPH K & NANCY C	1.00	\$	2,707.28	\$ 2,707.28
W0152	091608003	MINERO RICHARD & TRACEY	1.00	\$	2,707.28	\$ 2,707.28
W0153	091606007	NIELSON ADAM G & BILLIE J	1.00	\$	2,707.28	\$ 2,707.28
W0154	091608008	NELSON MICHAEL D TRE ETAL	1.00	\$	2,707.28	\$ 2,707.28
W0155	091608039	BREWTON DANIEL L & LOIS J	1.00	\$	2,707.28	\$ 2,707.28
W0156	091608009	JONES BRIAN M TRE ETAL	1.00	\$	2,707.28	\$ 2,707.28
W0157	091608007	KEE MICHAEL D TRE	1.00	\$	2,707.28	\$ 2,707.28
W0158	091606022	SABENS DAVID G TRE ETAL	1.00	\$	2,707.28	\$ 2,707.28
W0159	091606021	FRIES ARTHUR L TRE ETAL	1.00	\$	2,707.28	\$ 2,707.28
W0160	091608006	UHRAN JOHN T TRE ETAL	1.00	\$	2,707.28	\$ 2,707.28
W0161	091606006	YANNONE FRED ETUX	1.00	\$	2,707.28	\$ 2,707.28
W0162	091608005	FAMULARO CAROL A	1.00	\$	2,707.28	\$ 2,707.28
W0163	091608004	SCHMID DAVID W & NANCY A	1.00	\$	2,707.28	\$ 2,707.28
W0164	091608044	WOODLANDS MASTER ASSOC	0.00	\$	-	\$ -
W0165	091608038	EVANS PETER G & JACQUELINE	1.00	\$	2,707.28	\$ 2,707.28
W0166	091606035	WOODLANDS MASTER ASSOC	0.00	\$	-	\$ -
W0167	091608010	HOLLAND ALFRED L TRE ETAL	1.00	\$	2,707.28	\$ 2,707.28
W0168	091606005	LEACH ROBERT E TRE ETAL	1.00	\$	2,707.28	\$ 2,707.28
W0169	091606027	VANALSTYNE PAUL & DORI R	1.00	\$	2,707.28	\$ 2,707.28
W0170	091606026	MURRAY JAMES F TRE ETAL	1.00	\$	2,707.28	\$ 2,707.28
W0171	091608042	WOODLANDS MASTER ASSOCIATION	0.00	\$	-	\$ -
W0172	091606025	CHAVEZ ROBERT D TRE ETAL	1.00	\$	2,707.28	\$ 2,707.28
W0173	091606004	LUBENSKY JACK & SYDNIE	1.00	\$	2,707.28	\$ 2,707.28
W0174	091606024	MOORE KENNETH M & JOYCE	1.00	\$	2,707.28	\$ 2,707.28
W0175	091606023	DESTRO TONI	1.00	\$	2,707.28	\$ 2,707.28
W0176	091608011	PRATT E T TRE ETAL	1.00	\$	2,707.28	\$ 2,707.28
W0177	091606036	WOODLANDS MASTER ASSOC	0.00	\$	-	\$ -
W0178	091608013	MILLER STEVEN T TRE ETAL	1.00	\$	2,707.28	\$ 2,707.28
W0179	091608014	HEDGES THOMAS A & AMY L	1.00	\$	2,707.28	\$ 2,707.28
W0180	091608015	FLORY THOMAS R & DENISE R	1.00	\$	2,707.28	\$ 2,707.28
W0181	091608012	ESPOSTO DAVID B & KATHY M	1.00	\$	2,707.28	\$ 2,707.28
W0182	091608016	SPINELLI ANTHONY & MARCIA N	1.00	\$	2,707.28	\$ 2,707.28
W0183	091606003	GOOD CYNTHIA H TRE	1.00	\$	2,707.28	\$ 2,707.28
W0184	091608037	FAIRBAIRN WILLIAM D TRE ETAL	1.00	\$	2,707.28	\$ 2,707.28
W0185	091606028	RUSCH STEVEN P & KAREN A	1.00	\$	2,707.28	\$ 2,707.28
W0186	091608017	ROUS EDWARD E TRE ETAL	1.00	\$	2,707.28	\$ 2,707.28
W0187	091606002	KENNEDY WILLIAM R ETUX	1.00	\$	2,707.28	\$ 2,707.28
W0188	091608036	CAREY JOHN E & PATRICIA A	1.00	\$	2,707.28	\$ 2,707.28
W0189	091600001	WOODLANDS MASTER ASSOCIATION	0.00	\$	-	\$ -

**Assessment District No. 2012-1  
(Supplemental Water Project)  
Nipomo Community Services District  
ASSESSMENT ROLL  
ZONE D  
Woodlands Mutual Water Company  
Printed on 5/2/2012**

ASSMNT NO	APN	PROPERTY OWNER	BU ASSIGN	PROPOSED ASSESSMENT AS PRELIMINARILY APPROVED	FINAL ASSESSMENT AS CONFIRMED
W0190	091606033	PANGIA CARL V & CHRISTINE L	1.00	\$ 2,707.28	\$ 2,707.28
W0191	091606032	SCHARTON GERARD M TRE ETAL	1.00	\$ 2,707.28	\$ 2,707.28
W0192	091606031	COLBERG TERRY J & MINERVA C	1.00	\$ 2,707.28	\$ 2,707.28
W0193	091606029	COOK ROBERT D	1.00	\$ 2,707.28	\$ 2,707.28
W0194	091606030	STALEY MEGAN E ETAL	1.00	\$ 2,707.28	\$ 2,707.28
W0195	091608035	SMITH JAMES T III TRE ETAL	1.00	\$ 2,707.28	\$ 2,707.28
W0196	091606001	HICKMAN WILLIAM E TRE ETAL	1.00	\$ 2,707.28	\$ 2,707.28
W0197	091608018	SHEA HOMES LIMITED PARTNERSHIP A CA LTD PTP	1.00	\$ 2,707.28	\$ 2,707.28
W0198	091608019	SHEA HOMES LIMITED PARTNERSHIP A CA LTD PTP	1.00	\$ 2,707.28	\$ 2,707.28
W0199	091605037	WOODLANDS MASTER ASSOC	0.00	\$ -	\$ -
W0200	091608034	LANDIS WAYNE R & MARJORIE A	1.00	\$ 2,707.28	\$ 2,707.28
W0201	091605036	WOODLANDS VENTURES LLC A DELAWARE LLC	0.00	\$ -	\$ -
W0202	091608020	SHEA HOMES LIMITED PARTNERSHIP A CA LTD PTP	1.00	\$ 2,707.28	\$ 2,707.28
W0203	091600003	WOODLANDS VENTURES LLC A DELAWARE LLC	0.00	\$ -	\$ -
W0204	091605035	WOODLANDS MASTER ASSOC	0.00	\$ -	\$ -
W0205	091605014	HINDS JOHN M & CARLYN C	1.00	\$ 2,707.28	\$ 2,707.28
W0206	091608033	EARNEST JIM & JUDY	1.00	\$ 2,707.28	\$ 2,707.28
W0207	091605018	SALDANA VAL W TRE ETAL	1.00	\$ 2,707.28	\$ 2,707.28
W0208	091605019	SMITH BARBARA A	1.00	\$ 2,707.28	\$ 2,707.28
W0209	091605017	BEAUCHAMP KEVIN ETUX	1.00	\$ 2,707.28	\$ 2,707.28
W0210	091608021	SHEA HOMES LIMITED PARTNERSHIP A CA LTD PTP	1.00	\$ 2,707.28	\$ 2,707.28
W0211	091608032	SHEA HOMES LIMITED PARTNERSHIP A CA LTD PTP	1.00	\$ 2,707.28	\$ 2,707.28
W0212	091605038	WOODLANDS MASTER ASSOC	0.00	\$ -	\$ -
W0213	091605016	GILSTRAP CHARLES W TRE ETAL	1.00	\$ 2,707.28	\$ 2,707.28
W0214	091605013	MOUW ROBERT J & JANE E	1.00	\$ 2,707.28	\$ 2,707.28
W0215	091608024	SHEA HOMES LIMITED PARTNERSHIP A CA LTD PTP	1.00	\$ 2,707.28	\$ 2,707.28
W0216	091605015	BLICKENSERFER FRANK & BARBARA TRUST	1.00	\$ 2,707.28	\$ 2,707.28
W0217	091608022	SHEA HOMES LIMITED PARTNERSHIP A CA LTD PTP	1.00	\$ 2,707.28	\$ 2,707.28
W0218	091608023	SHEA HOMES LIMITED PARTNERSHIP A CA LTD PTP	1.00	\$ 2,707.28	\$ 2,707.28
W0219	091605020	TSURUDOME STEVE A ETUX	1.00	\$ 2,707.28	\$ 2,707.28
W0220	091608031	SHEA HOMES LIMITED PARTNERSHIP A CA LTD PTP	1.00	\$ 2,707.28	\$ 2,707.28
W0221	091605012	LOWERY CHARLES W & CLARE B	1.00	\$ 2,707.28	\$ 2,707.28
W0222	091608025	SHEA HOMES LIMITED PARTNERSHIP A CA LTD PTP	1.00	\$ 2,707.28	\$ 2,707.28
W0223	091608030	SHEA HOMES LIMITED PARTNERSHIP A CA LTD PTP	1.00	\$ 2,707.28	\$ 2,707.28
W0224	091605021	ROSEN STEVEN C TRE ETAL	1.00	\$ 2,707.28	\$ 2,707.28
W0225	091605011	MORREALE PETER B TRE	1.00	\$ 2,707.28	\$ 2,707.28
W0226	091605022	LAPOLLA CHRISTOPHER D & CYNTHIA D	1.00	\$ 2,707.28	\$ 2,707.28
W0227	091605023	THOMPSON SEFERINA C & ROGER N	1.00	\$ 2,707.28	\$ 2,707.28
W0228	091605024	WAGNER JOHN D & MARGARD A	1.00	\$ 2,707.28	\$ 2,707.28
W0229	091605025	HOLZ ROBERT J & PATRICIA A	1.00	\$ 2,707.28	\$ 2,707.28
W0230	091605010	VALKO ARTHUR A & PEGGY A	1.00	\$ 2,707.28	\$ 2,707.28
W0231	091608029	SHEA HOMES LIMITED PARTNERSHIP A CA LTD PTP	1.00	\$ 2,707.28	\$ 2,707.28
W0232	091608026	SHEA HOMES LIMITED PARTNERSHIP A CA LTD PTP	1.00	\$ 2,707.28	\$ 2,707.28
W0233	091605029	SARDI JOHN & LINDA	1.00	\$ 2,707.28	\$ 2,707.28
W0234	091605028	MORSE CHRISTOPHER B TRE ETAL	1.00	\$ 2,707.28	\$ 2,707.28
W0235	091605009	BREMS SANDRA M TRE	1.00	\$ 2,707.28	\$ 2,707.28
W0236	091608028	SHEA HOMES LIMITED PARTNERSHIP A CA LTD PTP	1.00	\$ 2,707.28	\$ 2,707.28
W0237	091605027	HORTON WADE M & MARIKA K	1.00	\$ 2,707.28	\$ 2,707.28
W0238	091605026	POTHMANN WALTER H TRE ETAL	1.00	\$ 2,707.28	\$ 2,707.28
W0239	091602008	GUTIERREZ THOMAS A	1.00	\$ 2,707.28	\$ 2,707.28
W0240	091602007	SCARDINO JOHN	1.00	\$ 2,707.28	\$ 2,707.28
W0241	091602009	PALMER KEVIN J	1.00	\$ 2,707.28	\$ 2,707.28
W0242	091605039	WOODLANDS MASTER ASSOC	0.00	\$ -	\$ -
W0243	091602006	BRACHFELD DARRIN K ETAL	1.00	\$ 2,707.28	\$ 2,707.28
W0244	091605008	DROSTE RICHARD E & MARGARET A	1.00	\$ 2,707.28	\$ 2,707.28
W0245	091608027	MAHONEY PATRICK G & TONI L	1.00	\$ 2,707.28	\$ 2,707.28
W0246	091602010	HEDGES THOMAS A & AMY L	1.00	\$ 2,707.28	\$ 2,707.28
W0247	091602005	SILHA NICHOLAS D ETAL	1.00	\$ 2,707.28	\$ 2,707.28
W0248	091605030	KANDEL GERALD K & JO-ANN B REVOCABLE LIVING TRUST	1.00	\$ 2,707.28	\$ 2,707.28
W0249	091605007	HARRISON ALEXANDER T & MEGAN L	1.00	\$ 2,707.28	\$ 2,707.28
W0250	091602011	MITCHELL DAVID A & KARI M	1.00	\$ 2,707.28	\$ 2,707.28
W0251	091602004	ZANDES TROY C & SUSANNA ETAL	1.00	\$ 2,707.28	\$ 2,707.28
W0252	091608043	WOODLANDS MASTER ASSOC	0.00	\$ -	\$ -

**Assessment District No. 2012-1  
(Supplemental Water Project)  
Nipomo Community Services District  
ASSESSMENT ROLL  
ZONE D  
Woodlands Mutual Water Company  
Printed on 5/2/2012**

ASSMNT NO	APN	PROPERTY OWNER	BU ASSIGN	PROPOSED ASSESSMENT AS			
				PRELIMINARILY APPROVED	FINAL ASSESSMENT AS CONFIRMED		
W0253	091605033	LAMBERT LESLIE K ETAL	1.00	\$	2,707.28	\$	2,707.28
W0254	091605034	GORTH DONALD R ETUX	1.00	\$	2,707.28	\$	2,707.28
W0255	091605032	STEPHENS MICHAEL B TRE ETAL	1.00	\$	2,707.28	\$	2,707.28
W0256	091602012	APOLINAR PEDRO TRE ETAL	1.00	\$	2,707.28	\$	2,707.28
W0257	091605031	WHITE STEPHEN ETUX	1.00	\$	2,707.28	\$	2,707.28
W0258	091602003	LOPEZ-SONZOGNI JUDY	1.00	\$	2,707.28	\$	2,707.28
W0259	091605006	KIRBY KEVIN P TRE ETAL	1.00	\$	2,707.28	\$	2,707.28
W0260	091602013	HILLIARD NANCY E TRE ETAL	1.00	\$	2,707.28	\$	2,707.28
W0261	091601009	GARSON DAN R & VICKI S	1.00	\$	2,707.28	\$	2,707.28
W0262	091602002	MCPHERSON PHILLIP D & THERESA E	1.00	\$	2,707.28	\$	2,707.28
W0263	091601010	KWOCK LEONARD ETUX	1.00	\$	2,707.28	\$	2,707.28
W0264	091605005	ODA BRUCE K	1.00	\$	2,707.28	\$	2,707.28
W0265	091602015	CARROLL BARRY & ROSEANN	1.00	\$	2,707.28	\$	2,707.28
W0266	091601008	HANDEL JOHN H & DEBORAH L	1.00	\$	2,707.28	\$	2,707.28
W0267	091601012	GOETZ GORDON T & HEIDI M	1.00	\$	2,707.28	\$	2,707.28
W0268	091601011	PENSCO TRUST CO TRE	1.00	\$	2,707.28	\$	2,707.28
W0269	091601020	FINCH BARRY A & PATRICIA I	1.00	\$	2,707.28	\$	2,707.28
W0270	091601019	CANADA RICHARD T TRE ETAL	1.00	\$	2,707.28	\$	2,707.28
W0271	091601018	WONG CLIFF & MARY E	1.00	\$	2,707.28	\$	2,707.28
W0272	091601017	DAVIS JOHN S & NANCY O	1.00	\$	2,707.28	\$	2,707.28
W0273	091601013	GRAVELL EDWARD L & KIMBERLY C	1.00	\$	2,707.28	\$	2,707.28
W0274	091601016	THOMPSON RICHARD F TRE ETAL	1.00	\$	2,707.28	\$	2,707.28
W0275	091601015	BIRD JOHN & ELIZABETH	1.00	\$	2,707.28	\$	2,707.28
W0276	091601014	SCULLY JOHN J & BETTY L	1.00	\$	2,707.28	\$	2,707.28
W0277	091602014	FORD MICHAEL D & SUSAN J	1.00	\$	2,707.28	\$	2,707.28
W0278	091602001	WEIMER RANDAL A & VICTORIA M	1.00	\$	2,707.28	\$	2,707.28
W0279	091601007	CLARK DAVID O TRE	1.00	\$	2,707.28	\$	2,707.28
W0280	091605004	SHEA HOMES LIMITED PARTNERSHIP A CA LTD PTP	1.00	\$	2,707.28	\$	2,707.28
W0281	091605003	SHEA HOMES LIMITED PARTNERSHIP A CA LTD PTP	1.00	\$	2,707.28	\$	2,707.28
W0282	091601006	WAGNER PATTIE A	1.00	\$	2,707.28	\$	2,707.28
W0283	091602029	KALOIAN LYNN C	1.00	\$	2,707.28	\$	2,707.28
W0284	091602030	BOWEN JEFFREY J & PATRICIA J	1.00	\$	2,707.28	\$	2,707.28
W0285	091602031	BEENE GARY L TRE ETAL	1.00	\$	2,707.28	\$	2,707.28
W0286	091602032	POLICASTRI GENE W TRE ETAL	1.00	\$	2,707.28	\$	2,707.28
W0287	091602033	MOSSETTE DONALD W TRE ETAL	1.00	\$	2,707.28	\$	2,707.28
W0288	091602034	JANAI HILLEL K & RACHEL M	1.00	\$	2,707.28	\$	2,707.28
W0289	091602035	MOYER JOHN H TRE ETAL	1.00	\$	2,707.28	\$	2,707.28
W0290	091602036	HUTTON DANIEL B & THERESA R	1.00	\$	2,707.28	\$	2,707.28
W0291	091601021	HENCIAER JAMES R & LEAH R	1.00	\$	2,707.28	\$	2,707.28
W0292	091601022	CARABETH SORINA TRE	1.00	\$	2,707.28	\$	2,707.28
W0293	091601023	SMITH ROBERT D TRE ETAL	1.00	\$	2,707.28	\$	2,707.28
W0294	091601024	DETARR TIM TRE ETAL	1.00	\$	2,707.28	\$	2,707.28
W0295	091601025	SADEGHI MASOOD H TRE ETAL	1.00	\$	2,707.28	\$	2,707.28
W0296	091601026	CORREIA NEIL & JULIE	1.00	\$	2,707.28	\$	2,707.28
W0297	091601027	ROBERTS KERRY K & NATALIA	1.00	\$	2,707.28	\$	2,707.28
W0298	091601028	POUYIOUKKAS MARIOS	1.00	\$	2,707.28	\$	2,707.28
W0299	091601001	BERGMANN ERNEST TRE ETAL	1.00	\$	2,707.28	\$	2,707.28
W0300	091601002	BUCHANAN MICHAEL	1.00	\$	2,707.28	\$	2,707.28
W0301	091601003	WOLF JOHN D TRE ETAL	1.00	\$	2,707.28	\$	2,707.28
W0302	091601004	SOUZA STEPHEN R TRE ETAL	1.00	\$	2,707.28	\$	2,707.28
W0303	091601005	SWEENEY WILLIAM & CHRISTINE	1.00	\$	2,707.28	\$	2,707.28
W0304	091605002	SHEA HOMES LIMITED PARTNERSHIP A CA LTD PTP	1.00	\$	2,707.28	\$	2,707.28
W0305	091600004	WOODLANDS MASTER ASSOCIATION	0.00	\$	-	\$	-
W0306	091605001	SHEA HOMES LIMITED PARTNERSHIP A CA LTD PTP	1.00	\$	2,707.28	\$	2,707.28
W0307	091600005	WOODLANDS MASTER ASSOCIATION	0.00	\$	-	\$	-
W0308	091600009	WOODLANDS MASTER ASSOC	0.00	\$	-	\$	-
W0309	091707001	WOODLANDS VENTURES LLC A DELAWARE LLC	1.00	\$	2,707.28	\$	2,707.28
W0310	091707002	WOODLANDS VENTURES LLC A DELAWARE LLC	1.00	\$	2,707.28	\$	2,707.28
W0311	091707003	WOODLANDS VENTURES LLC A DELAWARE LLC	1.00	\$	2,707.28	\$	2,707.28
W0312	091707004	WOODLANDS VENTURES LLC A DELAWARE LLC	1.00	\$	2,707.28	\$	2,707.28
W0313	091607040	WOODLANDS MASTER ASSOC	0.00	\$	-	\$	-
W0314	091500004	WOODLANDS MASTER ASSOCIATION	0.00	\$	-	\$	-
W0315	091505023	WOODLANDS VENTURES LLC A DELAWARE LLC	0.00	\$	-	\$	-

**Assessment District No. 2012-1  
(Supplemental Water Project)  
Nipomo Community Services District  
ASSESSMENT ROLL  
ZONE D  
Woodlands Mutual Water Company  
Printed on 5/2/2012**

ASSMNT NO	APN	PROPERTY OWNER	BU ASSIGN	PROPOSED ASSESSMENT AS			
				PRELIMINARILY APPROVED	FINAL ASSESSMENT AS CONFIRMED		
W0316	091505004	HAWORTH CHERYL	1.00	\$	2,707.28	\$	2,707.28
W0317	091505025	WOODLANDS MASTER ASSOCIATION	0.00	\$	-	\$	-
W0318	091505003	SWAIM ROBERT J & JUNE E	1.00	\$	2,707.28	\$	2,707.28
W0319	091505005	SLEETH BETTY J	1.00	\$	2,707.28	\$	2,707.28
W0320	091505002	GARRETT RAY L JR TRE ETAL	1.00	\$	2,707.28	\$	2,707.28
W0321	091506018	JHS LLC A DE LLC	1.00	\$	2,707.28	\$	2,707.28
W0322	091505006	EASTMAN CHERYL L TRE	1.00	\$	2,707.28	\$	2,707.28
W0323	091506013	WOODLANDS VENTURES LLC A DELAWARE LLC	0.00	\$	-	\$	-
W0324	091506017	JHS LLC A DE LLC	1.00	\$	2,707.28	\$	2,707.28
W0325	091506003	SHEA HOMES LIMITED PARTNERSHIP	1.00	\$	2,707.28	\$	2,707.28
W0326	091506002	FIRESTONE ROBERT S & MARY P	1.00	\$	2,707.28	\$	2,707.28
W0327	091506004	SHEA HOMES LIMITED PARTNERSHIP	1.00	\$	2,707.28	\$	2,707.28
W0328	091506001	SALTOUN SAMUEL ETUX	1.00	\$	2,707.28	\$	2,707.28
W0329	091505014	TEDESCO MICHAEL D TRE ETAL	1.00	\$	2,707.28	\$	2,707.28
W0330	091505013	ACKERMAN MICHAEL L & JACQUELYN R	1.00	\$	2,707.28	\$	2,707.28
W0331	091503006	DEMPSEY ROBERT E & CHRISTY A	1.00	\$	2,707.28	\$	2,707.28
W0332	091505024	WOODLANDS MASTER ASSOCIATION	0.00	\$	-	\$	-
W0333	091505012	FISHER STANLEY R & BARBARA J	1.00	\$	2,707.28	\$	2,707.28
W0334	091505011	REYNOLDS DENNIS D TRE ETAL	1.00	\$	2,707.28	\$	2,707.28
W0335	091505008	SMITH DON L TRE ETAL	1.00	\$	2,707.28	\$	2,707.28
W0336	091505010	ALDERETE EDWARD C TRE	1.00	\$	2,707.28	\$	2,707.28
W0337	091505009	LEE ODELL B TRE ETAL	1.00	\$	2,707.28	\$	2,707.28
W0338	091503007	MAGNESS ELAINE G TRE	1.00	\$	2,707.28	\$	2,707.28
W0339	091506005	SHEA HOMES LIMITED PARTNERSHIP	1.00	\$	2,707.28	\$	2,707.28
W0340	091505001	SHELBY RONALD V & LINDA S	1.00	\$	2,707.28	\$	2,707.28
W0341	091503008	DELCASTILLO LINDA & DAVID	1.00	\$	2,707.28	\$	2,707.28
W0342	091503009	COOK WANDA J TRE ETAL	1.00	\$	2,707.28	\$	2,707.28
W0343	091505007	BAUGHER JEFFREY N TRE ETAL	1.00	\$	2,707.28	\$	2,707.28
W0344	091506019	WOOD CHRISTOPHER D & BETH	1.00	\$	2,707.28	\$	2,707.28
W0345	091506016	SHEA HOMES LIMITED PARTNERSHIP	1.00	\$	2,707.28	\$	2,707.28
W0346	091506020	SHEA HOMES LTD PTP	1.00	\$	2,707.28	\$	2,707.28
W0347	091506022	SHEA HOMES LIMITED PARTNERSHIP	1.00	\$	2,707.28	\$	2,707.28
W0348	091506029	SHEA HOMES LIMITED PARTNERSHIP	1.00	\$	2,707.28	\$	2,707.28
W0349	091505027	PORTIS KARL ETAL	1.00	\$	2,707.28	\$	2,707.28
W0350	091503013	SORENSEN JAMES A & KATHLEEN G	1.00	\$	2,707.28	\$	2,707.28
W0351	091505015	SHEA HOMES LIMITED PARTNERSHIP	1.00	\$	2,707.28	\$	2,707.28
W0352	091505038	SHEA HOMES LIMITED PARTNERSHIP	1.00	\$	2,707.28	\$	2,707.28
W0353	091503012	BREWER SILAS H TRE ETAL	1.00	\$	2,707.28	\$	2,707.28
W0354	091505016	SUN SHU W & HSIEN L REVOCABLE TRUST	1.00	\$	2,707.28	\$	2,707.28
W0355	091505017	ADAMS DEAN L & LINDA J	1.00	\$	2,707.28	\$	2,707.28
W0356	091503011	KILLACKEY JAMES TRE ETAL	1.00	\$	2,707.28	\$	2,707.28
W0357	091505018	DEMARTINI LLOYD J JR & PATRICIA T	1.00	\$	2,707.28	\$	2,707.28
W0358	091505021	LACKI STEPHEN H & DONNA L	1.00	\$	2,707.28	\$	2,707.28
W0359	091503010	WOLFE DAVID L & BONNIE J	1.00	\$	2,707.28	\$	2,707.28
W0360	091506012	SHEA HOMES LIMITED PARTNERSHIP	1.00	\$	2,707.28	\$	2,707.28
W0361	091506021	PAR WOODLANDS CUSTOM DEVELOPMENT LLC	1.00	\$	2,707.28	\$	2,707.28
W0362	091506023	SHEA HOMES LIMITED PARTNERSHIP	1.00	\$	2,707.28	\$	2,707.28
W0363	091506028	SHEA HOMES LIMITED PARTNERSHIP	1.00	\$	2,707.28	\$	2,707.28
W0364	091505028	KUHN EDWARD R & ADRIANA F	1.00	\$	2,707.28	\$	2,707.28
W0365	091505037	SHEA HOMES LIMITED PARTNERSHIP	1.00	\$	2,707.28	\$	2,707.28
W0366	091506011	SHEA HOMES LIMITED PARTNERSHIP	1.00	\$	2,707.28	\$	2,707.28
W0367	091505019	BLANCHARD BONNIE ETAL	1.00	\$	2,707.28	\$	2,707.28
W0368	091505020	TABAK MICHAEL A TRE ETAL	1.00	\$	2,707.28	\$	2,707.28
W0369	091505022	WOODLANDS MASTER ASSOCIATION	0.00	\$	-	\$	-
W0370	091506024	SCOBEL TINA F & PETER P	1.00	\$	2,707.28	\$	2,707.28
W0371	091506027	SHEA HOMES LIMITED PARTNERSHIP	1.00	\$	2,707.28	\$	2,707.28
W0372	091505029	PATTERSON RICHARD G ETUX	1.00	\$	2,707.28	\$	2,707.28
W0373	091505036	HOOVER GEORGE W II & BECCA T	1.00	\$	2,707.28	\$	2,707.28
W0374	091506006	SHEA HOMES LTD PTP	1.00	\$	2,707.28	\$	2,707.28
W0375	091506010	SHEA HOMES LIMITED PARTNERSHIP	1.00	\$	2,707.28	\$	2,707.28
W0376	091505030	WALLACE THOMAS M & MARGARET A	1.00	\$	2,707.28	\$	2,707.28
W0377	091506025	PAR WOODLANDS CUSTOM DEVELOPMENT LLC	1.00	\$	2,707.28	\$	2,707.28
W0378	091506026	SHEA HOMES LIMITED PARTNERSHIP	1.00	\$	2,707.28	\$	2,707.28

**Assessment District No. 2012-1  
(Supplemental Water Project)  
Nipomo Community Services District  
ASSESSMENT ROLL  
ZONE D  
Woodlands Mutual Water Company  
Printed on 5/2/2012**

ASSMNT NO	APN	PROPERTY OWNER	BU ASSIGN	PROPOSED ASSESSMENT AS			
				PRELIMINARILY APPROVED	FINAL ASSESSMENT AS CONFIRMED		
W0379	091506007	LATINO CARLO F & MARY-ELLEN	1.00	\$	2,707.28	\$	2,707.28
W0380	091505035	CLARK CHRISTOPHER T TRE ETAL	1.00	\$	2,707.28	\$	2,707.28
W0381	091506009	SHEA HOMES LIMITED PARTNERSHIP	1.00	\$	2,707.28	\$	2,707.28
W0382	091504034	COHEN BARRY L TRE ETAL	1.00	\$	2,707.28	\$	2,707.28
W0383	091504001	HUFF LELAND C & JENNIFER A	1.00	\$	2,707.28	\$	2,707.28
W0384	091505031	VANANNE CRAIG G TRE ETAL	1.00	\$	2,707.28	\$	2,707.28
W0385	091505034	LAUFFENBURGER TRE	1.00	\$	2,707.28	\$	2,707.28
W0386	091506008	SHEA HOMES LIMITED PARTNERSHIP	1.00	\$	2,707.28	\$	2,707.28
W0387	091504033	MARCEAU LAYNE TRE ETAL	1.00	\$	2,707.28	\$	2,707.28
W0388	091504002	DIMODICA PAUL & LISA	1.00	\$	2,707.28	\$	2,707.28
W0389	091505032	LEE ROSE M	1.00	\$	2,707.28	\$	2,707.28
W0390	091505033	PAR WOODLANDS CUSTOM DEVELOPMENT LLC	1.00	\$	2,707.28	\$	2,707.28
W0391	091609028	WOODLANDS MASTER ASSOCIATION	0.00	\$	-	\$	-
W0392	091504032	SCARDINO JOHN	1.00	\$	2,707.28	\$	2,707.28
W0393	091504003	WAGNER JOAN M	1.00	\$	2,707.28	\$	2,707.28
W0394	091609026	SHEA HOMES LIMITED PARTNERSHIP	1.00	\$	2,707.28	\$	2,707.28
W0395	091504031	CHAO VAY	1.00	\$	2,707.28	\$	2,707.28
W0396	091504004	RICHARD RONALD J & SHIRLEY J	1.00	\$	2,707.28	\$	2,707.28
W0397	091609025	SHEA HOMES LIMITED PARTNERSHIP	1.00	\$	2,707.28	\$	2,707.28
W0398	091609024	SHEA HOMES LIMITED PARTNERSHIP	1.00	\$	2,707.28	\$	2,707.28
W0399	091504030	WEAVER GREGORY S TRE ETAL	1.00	\$	2,707.28	\$	2,707.28
W0400	091609023	SHEA HOMES LIMITED PARTNERSHIP	1.00	\$	2,707.28	\$	2,707.28
W0401	091504005	KASTELIC JOSEPH T TRE ETAL	1.00	\$	2,707.28	\$	2,707.28
W0402	091609022	SHEA HOMES LIMITED PARTNERSHIP	1.00	\$	2,707.28	\$	2,707.28
W0403	091504029	COOKSEY BRUCE W TRE ETAL	1.00	\$	2,707.28	\$	2,707.28
W0404	091609003	SHEA HOMES LIMITED PARTNERSHIP	1.00	\$	2,707.28	\$	2,707.28
W0405	091609021	SHEA HOMES LIMITED PARTNERSHIP	1.00	\$	2,707.28	\$	2,707.28
W0406	091504006	HOLMES DALE & LINDA C	1.00	\$	2,707.28	\$	2,707.28
W0407	091609004	SHEA HOMES LIMITED PARTNERSHIP	1.00	\$	2,707.28	\$	2,707.28
W0408	091500015	WOODLANDS VENTURES LLC A DELAWARE LLC	0.00	\$	-	\$	-
W0409	091609020	SHEA HOMES LIMITED PARTNERSHIP	1.00	\$	2,707.28	\$	2,707.28
W0410	091609005	SHEA HOMES LIMITED PARTNERSHIP	1.00	\$	2,707.28	\$	2,707.28
W0411	091504028	PAULSEN JAMES J TRE	1.00	\$	2,707.28	\$	2,707.28
W0412	091609019	SHEA HOMES LIMITED PARTNERSHIP	1.00	\$	2,707.28	\$	2,707.28
W0413	091609006	SHEA HOMES LIMITED PARTNERSHIP	1.00	\$	2,707.28	\$	2,707.28
W0414	091504007	PENSKY NORMAN & BARBARA	1.00	\$	2,707.28	\$	2,707.28
W0415	091609007	SHEA HOMES LIMITED PARTNERSHIP	1.00	\$	2,707.28	\$	2,707.28
W0416	091609018	SHEA HOMES LIMITED PARTNERSHIP	1.00	\$	2,707.28	\$	2,707.28
W0417	091504027	CROUGH PETER & DIANE	1.00	\$	2,707.28	\$	2,707.28
W0418	091609008	SHEA HOMES LIMITED PARTNERSHIP	1.00	\$	2,707.28	\$	2,707.28
W0419	091504008	NORRIS BRENT B & FRANCES C	1.00	\$	2,707.28	\$	2,707.28
W0420	091609017	SHEA HOMES LIMITED PARTNERSHIP	1.00	\$	2,707.28	\$	2,707.28
W0421	091604007	WOODLANDS MASTER ASSOCIATION	0.00	\$	-	\$	-
W0422	091609009	SHEA HOMES LIMITED PARTNERSHIP	1.00	\$	2,707.28	\$	2,707.28
W0423	091504026	THOM KENNETH W TRE ETAL	1.00	\$	2,707.28	\$	2,707.28
W0424	091609016	SHEA HOMES LIMITED PARTNERSHIP	1.00	\$	2,707.28	\$	2,707.28
W0425	091504009	SHEA HOMES LTD PTP	1.00	\$	2,707.28	\$	2,707.28
W0426	091610004	RUDDY MARCUS A	0.70	\$	1,895.10	\$	1,895.10
W0427	091610005	LAL PAUL J & CHERYL A	0.70	\$	1,895.10	\$	1,895.10
W0428	091609010	SHEA HOMES LIMITED PARTNERSHIP	1.00	\$	2,707.28	\$	2,707.28
W0429	091610006	FIRST CALIFORNIA BANK ETAL	0.70	\$	1,895.10	\$	1,895.10
W0430	091610007	ALTIMUS RICHARD D	0.70	\$	1,895.10	\$	1,895.10
W0431	091610008	LOWE DAN A ETUX	0.70	\$	1,895.10	\$	1,895.10
W0432	091610009	BURNETT RICHARD	0.70	\$	1,895.10	\$	1,895.10
W0433	091609015	SHEA HOMES LIMITED PARTNERSHIP	1.00	\$	2,707.28	\$	2,707.28
W0434	091504035	WOODLANDS MASTER ASSOCIATION	0.00	\$	-	\$	-
W0435	091504010	SHEA HOMES LTD PTP	1.00	\$	2,707.28	\$	2,707.28
W0436	091610001	COMMON AREA OWNERS	0.00	\$	-	\$	-
W0437	091610010	MILLER WILLIAM E & KAREN C	0.70	\$	1,895.10	\$	1,895.10
W0438	091609011	SHEA HOMES LTD PTP	1.00	\$	2,707.28	\$	2,707.28
W0439	091610018	CAPTAIN SANDRA K	0.70	\$	1,895.10	\$	1,895.10
W0440	091610017	WALLACE TERESA A	0.70	\$	1,895.10	\$	1,895.10
W0441	091610011	CRAWFORD CORINNE	0.70	\$	1,895.10	\$	1,895.10

**Assessment District No. 2012-1  
(Supplemental Water Project)  
Nipomo Community Services District  
ASSESSMENT ROLL  
ZONE D  
Woodlands Mutual Water Company  
Printed on 5/2/2012**

ASSMNT NO	APN	PROPERTY OWNER	BU ASSIGN	PROPOSED ASSESSMENT AS			
				PRELIMINARILY APPROVED	FINAL ASSESSMENT AS CONFIRMED		
W0442	091610016	RESER THOMAS L & LINDA A	0.70	\$	1,895.10	\$	1,895.10
W0443	091609014	SHEA HOMES LIMITED PARTNERSHIP	1.00	\$	2,707.28	\$	2,707.28
W0444	091610015	EDMONSON LEE P & JULIE G	0.70	\$	1,895.10	\$	1,895.10
W0445	091610012	KOSINSKI TOM F & JOANNE G	0.70	\$	1,895.10	\$	1,895.10
W0446	091610013	WOODLANDS TOWNHOMES LLC	0.70	\$	1,895.10	\$	1,895.10
W0447	091504011	SHEA HOMES LTD PTP	1.00	\$	2,707.28	\$	2,707.28
W0448	091504025	SHEA HOMES LTD PTP	1.00	\$	2,707.28	\$	2,707.28
W0449	091609012	SHEA HOMES LTD PTP	1.00	\$	2,707.28	\$	2,707.28
W0450	091610014	YOELIN SHERWIN D TRE ETAL	0.70	\$	1,895.10	\$	1,895.10
W0451	091604002	WOODLANDS MASTER ASSOCIATION	0.00	\$	-	\$	-
W0452	091504024	SHEA HOMES LTD PTP	1.00	\$	2,707.28	\$	2,707.28
W0453	091504012	SHEA HOMES LTD PTP	1.00	\$	2,707.28	\$	2,707.28
W0454	091609013	SHEA HOMES LTD PTP	1.00	\$	2,707.28	\$	2,707.28
W0455	091504023	SHEA HOMES LTD PTP	1.00	\$	2,707.28	\$	2,707.28
W0456	091504013	SHEA HOMES LTD PTP	1.00	\$	2,707.28	\$	2,707.28
W0457	091504037	WOODLANDS MASTER ASSOCIATION	0.00	\$	-	\$	-
W0458	091504022	SHEA HOMES LTD PTP	1.00	\$	2,707.28	\$	2,707.28
W0459	091504014	SHEA HOMES LTD PTP	1.00	\$	2,707.28	\$	2,707.28
W0460	091504036	WOODLANDS MASTER ASSOCIATION	0.00	\$	-	\$	-
W0461	091504015	SHEA HOMES LTD PTP	1.00	\$	2,707.28	\$	2,707.28
W0462	091504021	SHEA HOMES LTD PTP	1.00	\$	2,707.28	\$	2,707.28
W0463	091504016	SHEA HOMES LTD PTP	1.00	\$	2,707.28	\$	2,707.28
W0464	091504020	SHEA HOMES LTD PTP	1.00	\$	2,707.28	\$	2,707.28
W0465	091504017	SHEA HOMES LTD PTP	1.00	\$	2,707.28	\$	2,707.28
W0466	091504019	SHEA HOMES LTD PTP	1.00	\$	2,707.28	\$	2,707.28
W0467	091603016	CENTRAL COAST MAINTENANCE ASSOC	51.00	\$	138,071.28	\$	138,071.28
W0468	091504018	SHEA HOMES LTD PTP	1.00	\$	2,707.28	\$	2,707.28
W0469	091603002	SHEA HOMES LTD PTPA CA LTD PTP	3.00	\$	8,121.84	\$	8,121.84
W0470	091604006	WOODLANDS MASTER ASSOC	0.00	\$	-	\$	-
W0471	091603010	WOODLANDS VENTURES LLC A DELAWARE LLC	1.50	\$	4,060.92	\$	4,060.92
W0472	091602020	KANG JOON H	1.00	\$	2,707.28	\$	2,707.28
W0473	091602019	FULTZ GARY E TRE ETAL	1.00	\$	2,707.28	\$	2,707.28
W0474	091602018	HANDEL JOHN H & DEBORAH L	1.00	\$	2,707.28	\$	2,707.28
W0475	091602017	VONFREYMANN RONALD TRE ETAL	1.00	\$	2,707.28	\$	2,707.28
W0476	091602016	MASE JAMES B & KERIN A	1.00	\$	2,707.28	\$	2,707.28
W0477	091603003	MONARCH DUNES GOLF RESORT LLC	15.50	\$	41,962.84	\$	41,962.84
W0478	091602021	TABAREZ ROY TRE ETAL	1.00	\$	2,707.28	\$	2,707.28
W0479	091602022	HAMILTON JAMES P & NANCY E	1.00	\$	2,707.28	\$	2,707.28
W0480	091603018	WOODLANDS VENTURES LLC A DELAWARE LLC	11.50	\$	31,133.72	\$	31,133.72
W0481	091603017	WOODLANDS VENTURES LLC A DELAWARE LLC	0.00	\$	-	\$	-
W0482	091602023	NEWMAN MARK	1.00	\$	2,707.28	\$	2,707.28
W0483	091602024	MYERS RANDY P & CHERYAL A	1.00	\$	2,707.28	\$	2,707.28
W0484	091602025	HENDY WILLIAM R III TRE ETAL	1.00	\$	2,707.28	\$	2,707.28
W0485	091602026	GIBBS WILLIAM R & JOSEPHINE E	1.00	\$	2,707.28	\$	2,707.28
W0486	091602027	BYRNE STEPHEN P TRE ETAL	1.00	\$	2,707.28	\$	2,707.28
W0487	091602028	MINNIS BRADFORD R & MAURINE E	1.00	\$	2,707.28	\$	2,707.28
W0488	091604010	WOODLANDS VENTURES LLC A DELAWARE LLC	3.00	\$	8,121.84	\$	8,121.84
W0489	091603014	WOODLANDS VENTURES LLC A DELAWARE LLC	1.50	\$	4,060.92	\$	4,060.92
W0490	091602037	WOODLANDS MASTER ASSOCIATION	0.00	\$	-	\$	-
W0491	091604011	WOODLANDS VENTURES LLC A DELAWARE LLC	3.00	\$	8,121.84	\$	8,121.84
W0492	091603007	WOODLANDS VENTURES LLC A DELAWARE LLC	1.50	\$	4,060.92	\$	4,060.92
W0493	091603004	WOODLANDS MASTER ASSOCIATION	0.00	\$	-	\$	-
W0494	091603013	WOODLANDS VENTURES LLC A DELAWARE LLC	1.50	\$	4,060.92	\$	4,060.92
W0495	091603008	WOODLANDS VENTURES LLC A DELAWARE LLC	1.50	\$	4,060.92	\$	4,060.92
W0496	091603005	MONARCH DUNES GOLF RESORT LLC	2.00	\$	5,414.56	\$	5,414.56
W0497	091702052	SHEA HOMES LIMITED PARTNERSHIP	1.00	\$	2,707.28	\$	2,707.28
W0498	091603006	WOODLANDS VENTURES LLC A DELAWARE LLC	0.00	\$	-	\$	-
W0499	091702051	PARKER LEW	1.00	\$	2,707.28	\$	2,707.28
W0500	091702050	IMBIMBO ALFRED C JR & JULIE A	1.00	\$	2,707.28	\$	2,707.28
W0501	091702049	WOLFF GREGG & ROBERT J	1.00	\$	2,707.28	\$	2,707.28
W0502	091702053	SHEA HOMES LIMITED PARTNERSHIP	1.00	\$	2,707.28	\$	2,707.28
W0503	091702048	MUNOZ BARBARA ETAL	1.00	\$	2,707.28	\$	2,707.28
W0504	091702065	WOODLANDS VENTURES LLC A DELAWARE LLC	0.00	\$	-	\$	-



**Assessment District No. 2012-1  
(Supplemental Water Project)  
Nipomo Community Services District  
ASSESSMENT ROLL  
ZONE D  
Woodlands Mutual Water Company  
Printed on 5/2/2012**

ASSMNT NO	APN	PROPERTY OWNER	BU ASSIGN	PROPOSED ASSESSMENT AS PRELIMINARILY APPROVED	FINAL ASSESSMENT AS CONFIRMED
W0505	091702044	MITCHELL JOHN S & KAREN M	1.00	\$ 2,707.28	\$ 2,707.28
W0506	091702045	PHIPPS JOHN Q & SHEILA D	1.00	\$ 2,707.28	\$ 2,707.28
W0507	091702047	RIDLEY CHRISTINE J	1.00	\$ 2,707.28	\$ 2,707.28
W0508	091702046	JANAI HILLEL & RACHEL	1.00	\$ 2,707.28	\$ 2,707.28
W0509	091702028	CLEMENTS JOHN R	1.00	\$ 2,707.28	\$ 2,707.28
W0510	091702027	LAWRENCE CLAUDIA A TRE	1.00	\$ 2,707.28	\$ 2,707.28
W0511	091702026	KROLL JEFFREY A TRE ETAL	1.00	\$ 2,707.28	\$ 2,707.28
W0512	091702025	LARRY A & BONNEY J MAZZOLA REVOCABLE FAMILY TRUST	1.00	\$ 2,707.28	\$ 2,707.28
W0513	091702024	FELLMAN MICHAEL TRE ETAL	1.00	\$ 2,707.28	\$ 2,707.28
W0514	091702023	KIMMELMAN LAWRENCE N TRE ETAL	1.00	\$ 2,707.28	\$ 2,707.28
W0515	091702029	WHALEN JOHN W TRE ETAL	1.00	\$ 2,707.28	\$ 2,707.28
W0516	091702030	KALICINSKY IHOR B & ROMA M	1.00	\$ 2,707.28	\$ 2,707.28
W0517	091603009	WOODLANDS VENTURES LLC A DELAWARE LLC	1.50	\$ 4,060.92	\$ 4,060.92
W0518	091702022	RAYMOND DONALD J TRE	1.00	\$ 2,707.28	\$ 2,707.28
W0519	091707005	WOODLANDS VENTURES LLC A DELAWARE LLC	1.00	\$ 2,707.28	\$ 2,707.28
W0520	091702031	GILLETTE GARRY C & DONNA L	1.00	\$ 2,707.28	\$ 2,707.28
W0521	091707021	WOODLANDS VENTURES LLC A DELAWARE LLC	1.00	\$ 2,707.28	\$ 2,707.28
W0522	091702032	SHEA HOMES LIMITED PARTNERSHIP	1.00	\$ 2,707.28	\$ 2,707.28
W0523	091707020	WOODLANDS VENTURES LLC A DELAWARE LLC	1.00	\$ 2,707.28	\$ 2,707.28
W0524	091702021	MITCHELL SANDRA M	1.00	\$ 2,707.28	\$ 2,707.28
W0525	091707022	WOODLANDS VENTURES LLC A DELAWARE LLC	1.00	\$ 2,707.28	\$ 2,707.28
W0526	091707019	WOODLANDS VENTURES LLC A DELAWARE LLC	1.00	\$ 2,707.28	\$ 2,707.28
W0527	091707006	WOODLANDS VENTURES LLC A DELAWARE LLC	1.00	\$ 2,707.28	\$ 2,707.28
W0528	091702036	HERNANDEZ PHILLIP & JANICE L	1.00	\$ 2,707.28	\$ 2,707.28
W0529	091702033	EZAL BULENT TRE	1.00	\$ 2,707.28	\$ 2,707.28
W0530	091707045	WOODLANDS VENTURES LLC A DELAWARE LLC	0.00	\$ -	\$ -
W0531	091702035	SHEA HOMES LIMITED PARTNERSHIP	1.00	\$ 2,707.28	\$ 2,707.28
W0532	091702020	COBLE JOHN C & LYNDA J	1.00	\$ 2,707.28	\$ 2,707.28
W0533	091707007	WOODLANDS VENTURES LLC A DELAWARE LLC	1.00	\$ 2,707.28	\$ 2,707.28
W0534	091707023	SHEA HOMES LTD PTP	1.00	\$ 2,707.28	\$ 2,707.28
W0535	091702034	MARTIN DANNY D & JOAN E	1.00	\$ 2,707.28	\$ 2,707.28
W0536	091702019	SEPICH FILIPPA J TRE	1.00	\$ 2,707.28	\$ 2,707.28
W0537	091707008	WOODLANDS VENTURES LLC A DELAWARE LLC	1.00	\$ 2,707.28	\$ 2,707.28
W0538	091702064	WOODLANDS VENTURES LLC A DELAWARE LLC	0.00	\$ -	\$ -
W0539	091707025	SHEA HOMES LTD PTP	1.00	\$ 2,707.28	\$ 2,707.28
W0540	091707026	SHEA HOMES LTD PTP	1.00	\$ 2,707.28	\$ 2,707.28
W0541	091707024	SHEA HOMES LTD PTP	1.00	\$ 2,707.28	\$ 2,707.28
W0542	091702018	FLYNN BILLY W & EVA E	1.00	\$ 2,707.28	\$ 2,707.28
W0543	091707009	WOODLANDS VENTURES LLC A DELAWARE LLC	1.00	\$ 2,707.28	\$ 2,707.28
W0544	091702017	DUMELLE JAMES M & SUSAN G	1.00	\$ 2,707.28	\$ 2,707.28
W0545	091702040	VANTASSELL STEVEN C & DENISE J	1.00	\$ 2,707.28	\$ 2,707.28
W0546	091707010	WOODLANDS VENTURES LLC A DELAWARE LLC	1.00	\$ 2,707.28	\$ 2,707.28
W0547	091702016	GARDALI SAMUEL D & KAY F	1.00	\$ 2,707.28	\$ 2,707.28
W0548	091500008	WOODLANDS VENTURES LLC A DELAWARE LLC	0.00	\$ -	\$ -
W0549	091707029	SHEA HOMES LTD PTP	1.00	\$ 2,707.28	\$ 2,707.28
W0550	091707011	SHEA HOMES LTD PTP	1.00	\$ 2,707.28	\$ 2,707.28
W0551	091707027	SHEA HOMES LTD PTP	1.00	\$ 2,707.28	\$ 2,707.28
W0552	091707028	SHEA HOMES LTD PTP	1.00	\$ 2,707.28	\$ 2,707.28
W0553	091702015	LOOMIS KARL & PATRICIA	1.00	\$ 2,707.28	\$ 2,707.28
W0554	091707030	SHEA HOMES LTD PTP	1.00	\$ 2,707.28	\$ 2,707.28
W0555	091702063	WOODLANDS VENTURES LLC A DELAWARE LLC	0.00	\$ -	\$ -
W0556	091707046	WOODLANDS VENTURES LLC A DELAWARE LLC	0.00	\$ -	\$ -
W0557	091707048	WOODLANDS VENTURES LLC A DELAWARE LLC	0.00	\$ -	\$ -
W0558	091702014	BACA ANTHONY TRE ETAL	1.00	\$ 2,707.28	\$ 2,707.28
W0559	091707031	SHEA HOMES LTD PTP	1.00	\$ 2,707.28	\$ 2,707.28
W0560	091707012	SHEA HOMES LTD PTP	1.00	\$ 2,707.28	\$ 2,707.28
W0561	091702013	WARREN DAVID P & NANCY J	1.00	\$ 2,707.28	\$ 2,707.28
W0562	091707035	SHEA HOMES LTD PTP	1.00	\$ 2,707.28	\$ 2,707.28
W0563	091707034	SHEA HOMES LTD PTP	1.00	\$ 2,707.28	\$ 2,707.28
W0564	091707032	SHEA HOMES LTD PTP	1.00	\$ 2,707.28	\$ 2,707.28
W0565	091707033	SHEA HOMES LTD PTP	1.00	\$ 2,707.28	\$ 2,707.28
W0566	091707013	SHEA HOMES LTD PTP	1.00	\$ 2,707.28	\$ 2,707.28
W0567	091702012	WALLIS GRAHAM O & GILLIAN M	1.00	\$ 2,707.28	\$ 2,707.28

**Assessment District No. 2012-1  
(Supplemental Water Project)  
Nipomo Community Services District  
ASSESSMENT ROLL  
ZONE D  
Woodlands Mutual Water Company  
Printed on 5/2/2012**

ASSMNT NO	APN	PROPERTY OWNER	BU ASSIGN	PROPOSED ASSESSMENT AS			
				PRELIMINARILY APPROVED	FINAL ASSESSMENT AS CONFIRMED		
W0568	091707014	SHEA HOMES LTD PTP	1.00	\$	2,707.28	\$	2,707.28
W0569	091500018	WOODLANDS VENTURES LLC A DELAWARE LLC	0.00	\$	-	\$	-
W0570	091701027	SHEA HOMES LIMITED PARTNERSHIP	1.00	\$	2,707.28	\$	2,707.28
W0571	091707015	SHEA HOMES LTD PTP	1.00	\$	2,707.28	\$	2,707.28
W0572	091707039	SHEA HOMES LTD PTP	1.00	\$	2,707.28	\$	2,707.28
W0573	091701028	ASHFORD THOMAS M TRE ETAL	1.00	\$	2,707.28	\$	2,707.28
W0574	091707038	SHEA HOMES LTD PTP	1.00	\$	2,707.28	\$	2,707.28
W0575	091701064	WOODLANDS VENTURES LLC A DELAWARE LLC	0.00	\$	-	\$	-
W0576	091707037	SHEA HOMES LTD PTP	1.00	\$	2,707.28	\$	2,707.28
W0577	091702002	SHEA HOMES LIMITED PARTNERSHIP	1.00	\$	2,707.28	\$	2,707.28
W0578	091707036	SHEA HOMES LTD PTP	1.00	\$	2,707.28	\$	2,707.28
W0579	091707047	WOODLANDS VENTURES LLC A DELAWARE LLC	0.00	\$	-	\$	-
W0580	091500009	WOODLANDS VENTURES LLC A DELAWARE LLC	0.00	\$	-	\$	-
W0581	091707016	SHEA HOMES LTD PTP	1.00	\$	2,707.28	\$	2,707.28
W0582	091701026	TURNER PARK & JAYNE	1.00	\$	2,707.28	\$	2,707.28
W0583	091701029	WYNE STANTON A TRE ETAL	1.00	\$	2,707.28	\$	2,707.28
W0584	091702001	SHEA HOMES LIMITED PARTNERSHIP	1.00	\$	2,707.28	\$	2,707.28
W0585	091707040	SHEA HOMES LTD PTP	1.00	\$	2,707.28	\$	2,707.28
W0586	091707017	SHEA HOMES LTD PTP	1.00	\$	2,707.28	\$	2,707.28
W0587	091701030	BRANDIN DAVID H & ELLEN T	1.00	\$	2,707.28	\$	2,707.28
W0588	091701025	WISHNER RICHARD P TRE	1.00	\$	2,707.28	\$	2,707.28
W0589	091701031	ALLEN JILL M	1.00	\$	2,707.28	\$	2,707.28
W0590	091707018	SHEA HOMES LTD PTP	1.00	\$	2,707.28	\$	2,707.28
W0591	091707041	SHEA HOMES LTD PTP	1.00	\$	2,707.28	\$	2,707.28
W0592	091707043	SHEA HOMES LTD PTP	1.00	\$	2,707.28	\$	2,707.28
W0593	091707044	SHEA HOMES LTD PTP	1.00	\$	2,707.28	\$	2,707.28
W0594	091707042	SHEA HOMES LTD PTP	1.00	\$	2,707.28	\$	2,707.28
W0595	091701024	SHEA HOMES LIMITED PARTNERSHIP	1.00	\$	2,707.28	\$	2,707.28
W0596	091701032	SWEET DOUGLAS F TRE ETAL	1.00	\$	2,707.28	\$	2,707.28
W0597	091708001	SHEA HOMES LTD PTP	1.00	\$	2,707.28	\$	2,707.28
W0598	091701023	SHEA HOMES LIMITED PARTNERSHIP	1.00	\$	2,707.28	\$	2,707.28
W0599	091708018	SHEA HOMES LTD PTP	1.00	\$	2,707.28	\$	2,707.28
W0600	091701022	MAKI MARK E TRE ETAL	1.00	\$	2,707.28	\$	2,707.28
W0601	091708002	SHEA HOMES LTD PTP	1.00	\$	2,707.28	\$	2,707.28
W0602	091701040	DOUGLAS MICHAEL D & JANET M	1.00	\$	2,707.28	\$	2,707.28
W0603	091708019	SHEA HOMES LTD PTP	1.00	\$	2,707.28	\$	2,707.28
W0604	091701021	SHEA HOMES LIMITED PARTNERSHIP	1.00	\$	2,707.28	\$	2,707.28
W0605	091701041	PAUL DONALD & MARIA E	1.00	\$	2,707.28	\$	2,707.28
W0606	091708003	SHEA HOMES LTD PTP	1.00	\$	2,707.28	\$	2,707.28
W0607	091701020	LARSON ALLEN	1.00	\$	2,707.28	\$	2,707.28
W0608	091701042	BAKER SCOTT R & LISA G	1.00	\$	2,707.28	\$	2,707.28
W0609	091708020	SHEA HOMES LTD PTP	1.00	\$	2,707.28	\$	2,707.28
W0610	091701019	RYPINSKI ANDREW & IRENE	1.00	\$	2,707.28	\$	2,707.28
W0611	091708004	SHEA HOMES LTD PTP	1.00	\$	2,707.28	\$	2,707.28
W0612	091701043	HOHNBAUM ROGER A & SALLY G	1.00	\$	2,707.28	\$	2,707.28
W0613	091708021	SHEA HOMES LTD PTP	1.00	\$	2,707.28	\$	2,707.28
W0614	091701018	SHEA HOMES LIMITED PARTNERSHIP	1.00	\$	2,707.28	\$	2,707.28
W0615	091708005	SHEA HOMES LTD PTP	1.00	\$	2,707.28	\$	2,707.28
W0616	091708022	SHEA HOMES LTD PTP	1.00	\$	2,707.28	\$	2,707.28
W0617	091701009	KLIESCH IRENE TRE	1.00	\$	2,707.28	\$	2,707.28
W0618	091701017	JEPSON ROBERT ETAL	1.00	\$	2,707.28	\$	2,707.28
W0619	091708006	SHEA HOMES LTD PTP	1.00	\$	2,707.28	\$	2,707.28
W0620	091701010	PEARSON SYLVIA J ETCON	1.00	\$	2,707.28	\$	2,707.28
W0621	091708023	SHEA HOMES LTD PTP	1.00	\$	2,707.28	\$	2,707.28
W0622	091701016	SHEA HOMES LIMITED PARTNERSHIP	1.00	\$	2,707.28	\$	2,707.28
W0623	091708007	SHEA HOMES LTD PTP	1.00	\$	2,707.28	\$	2,707.28
W0624	091701062	WOODLANDS VENTURES LLC A DELAWARE LLC	0.00	\$	-	\$	-
W0625	091701011	SIMMONS PHILIP G & JUDY K	1.00	\$	2,707.28	\$	2,707.28
W0626	091708024	SHEA HOMES LTD PTP	1.00	\$	2,707.28	\$	2,707.28
W0627	091708008	SHEA HOMES LTD PTP	1.00	\$	2,707.28	\$	2,707.28
W0628	091701015	SHEA HOMES LIMITED PARTNERSHIP	1.00	\$	2,707.28	\$	2,707.28
W0629	091701008	SHEA HOMES LIMITED PARTNERSHIP	1.00	\$	2,707.28	\$	2,707.28
W0630	091708025	SHEA HOMES LTD PTP	1.00	\$	2,707.28	\$	2,707.28

**Assessment District No. 2012-1  
(Supplemental Water Project)  
Nipomo Community Services District  
ASSESSMENT ROLL  
ZONE D  
Woodlands Mutual Water Company  
Printed on 5/2/2012**

ASSMNT NO	APN	PROPERTY OWNER	BU ASSIGN	PROPOSED ASSESSMENT AS			
				PRELIMINARILY APPROVED	FINAL ASSESSMENT AS CONFIRMED		
W0631	091701012	SHEA HOMES LIMITED PARTNERSHIP	1.00	\$	2,707.28	\$	2,707.28
W0632	091708009	SHEA HOMES LTD PTP	1.00	\$	2,707.28	\$	2,707.28
W0633	091701014	SHEA HOMES LIMITED PARTNERSHIP	1.00	\$	2,707.28	\$	2,707.28
W0634	091701013	SHEA HOMES LIMITED PARTNERSHIP	1.00	\$	2,707.28	\$	2,707.28
W0635	091708026	SHEA HOMES LTD PTP	1.00	\$	2,707.28	\$	2,707.28
W0636	091701063	WOODLANDS VENTURES LLC A DELAWARE LLC	0.00	\$	-	\$	-
W0637	091708010	SHEA HOMES LTD PTP	1.00	\$	2,707.28	\$	2,707.28
W0638	091708011	SHEA HOMES LTD PTP	1.00	\$	2,707.28	\$	2,707.28
W0639	091708012	SHEA HOMES LTD PTP	1.00	\$	2,707.28	\$	2,707.28
W0640	091706026	SHEA HOMES LIMITED PARTNERSHIP	1.00	\$	2,707.28	\$	2,707.28
W0641	091706025	SHEA HOMES LIMITED PARTNERSHIP	1.00	\$	2,707.28	\$	2,707.28
W0642	091706027	SHEA HOMES LIMITED PARTNERSHIP	1.00	\$	2,707.28	\$	2,707.28
W0643	091706033	WOODLANDS VENTURES LLC A DELAWARE LLC	0.00	\$	-	\$	-
W0644	091708013	SHEA HOMES LTD PTP	1.00	\$	2,707.28	\$	2,707.28
W0645	091706024	SHEA HOMES LIMITED PARTNERSHIP	1.00	\$	2,707.28	\$	2,707.28
W0646	091706028	SHEA HOMES LIMITED PARTNERSHIP	1.00	\$	2,707.28	\$	2,707.28
W0647	091706023	SHEA HOMES LIMITED PARTNERSHIP	1.00	\$	2,707.28	\$	2,707.28
W0648	091708014	SHEA HOMES LTD PTP	1.00	\$	2,707.28	\$	2,707.28
W0649	091706022	SHEA HOMES LIMITED PARTNERSHIP	1.00	\$	2,707.28	\$	2,707.28
W0650	091706029	SHEA HOMES LIMITED PARTNERSHIP	1.00	\$	2,707.28	\$	2,707.28
W0651	091706021	SHEA HOMES LIMITED PARTNERSHIP	1.00	\$	2,707.28	\$	2,707.28
W0652	091706001	SHEA HOMES LIMITED PARTNERSHIP	1.00	\$	2,707.28	\$	2,707.28
W0653	091706030	SHEA HOMES LIMITED PARTNERSHIP	1.00	\$	2,707.28	\$	2,707.28
W0654	091708015	SHEA HOMES LTD PTP	1.00	\$	2,707.28	\$	2,707.28
W0655	091706015	SHEA HOMES LIMITED PARTNERSHIP	1.00	\$	2,707.28	\$	2,707.28
W0656	091703001	WOODLANDS VENTURES LLC A DELAWARE LLC	1.00	\$	2,707.28	\$	2,707.28
W0657	091706014	SHEA HOMES LIMITED PARTNERSHIP	1.00	\$	2,707.28	\$	2,707.28
W0658	091706020	SHEA HOMES LIMITED PARTNERSHIP	1.00	\$	2,707.28	\$	2,707.28
W0659	091706002	SHEA HOMES LIMITED PARTNERSHIP	1.00	\$	2,707.28	\$	2,707.28
W0660	091706031	SHEA HOMES LIMITED PARTNERSHIP	1.00	\$	2,707.28	\$	2,707.28
W0661	091706016	SHEA HOMES LIMITED PARTNERSHIP	1.00	\$	2,707.28	\$	2,707.28
W0662	091705002	SHEA HOMES LIMITED PARTNERSHIP	1.00	\$	2,707.28	\$	2,707.28
W0663	091705003	SHEA HOMES LIMITED PARTNERSHIP	1.00	\$	2,707.28	\$	2,707.28
W0664	091706013	SHEA HOMES LIMITED PARTNERSHIP	1.00	\$	2,707.28	\$	2,707.28
W0665	091705001	SHEA HOMES LIMITED PARTNERSHIP	1.00	\$	2,707.28	\$	2,707.28
W0666	091703002	WOODLANDS VENTURES LLC A DELAWARE LLC	1.00	\$	2,707.28	\$	2,707.28
W0667	091705004	SHEA HOMES LIMITED PARTNERSHIP	1.00	\$	2,707.28	\$	2,707.28
W0668	091706017	SHEA HOMES LIMITED PARTNERSHIP	1.00	\$	2,707.28	\$	2,707.28
W0669	091708016	SHEA HOMES LTD PTP	1.00	\$	2,707.28	\$	2,707.28
W0670	091705005	SHEA HOMES LIMITED PARTNERSHIP	1.00	\$	2,707.28	\$	2,707.28
W0671	091706003	SHEA HOMES LIMITED PARTNERSHIP	1.00	\$	2,707.28	\$	2,707.28
W0672	091706032	SHEA HOMES LIMITED PARTNERSHIP	1.00	\$	2,707.28	\$	2,707.28
W0673	091705006	SHEA HOMES LIMITED PARTNERSHIP	1.00	\$	2,707.28	\$	2,707.28
W0674	091706019	SHEA HOMES LIMITED PARTNERSHIP	1.00	\$	2,707.28	\$	2,707.28
W0675	091708017	SHEA HOMES LTD PTP	1.00	\$	2,707.28	\$	2,707.28
W0676	091706018	SHEA HOMES LIMITED PARTNERSHIP	1.00	\$	2,707.28	\$	2,707.28
W0677	091705007	SHEA HOMES LIMITED PARTNERSHIP	1.00	\$	2,707.28	\$	2,707.28
W0678	091706012	SHEA HOMES LIMITED PARTNERSHIP	1.00	\$	2,707.28	\$	2,707.28
W0679	091706011	SHEA HOMES LIMITED PARTNERSHIP	1.00	\$	2,707.28	\$	2,707.28
W0680	091703003	WOODLANDS VENTURES LLC A DELAWARE LLC	1.00	\$	2,707.28	\$	2,707.28
W0681	091706004	SHEA HOMES LIMITED PARTNERSHIP	1.00	\$	2,707.28	\$	2,707.28
W0682	091706010	SHEA HOMES LIMITED PARTNERSHIP	1.00	\$	2,707.28	\$	2,707.28
W0683	091706009	SHEA HOMES LIMITED PARTNERSHIP	1.00	\$	2,707.28	\$	2,707.28
W0684	091703004	WOODLANDS VENTURES LLC A DELAWARE LLC	1.00	\$	2,707.28	\$	2,707.28
W0685	091706005	SHEA HOMES LIMITED PARTNERSHIP	1.00	\$	2,707.28	\$	2,707.28
W0686	091706008	SHEA HOMES LIMITED PARTNERSHIP	1.00	\$	2,707.28	\$	2,707.28
W0687	091706006	SHEA HOMES LIMITED PARTNERSHIP	1.00	\$	2,707.28	\$	2,707.28
W0688	091706007	SHEA HOMES LIMITED PARTNERSHIP	1.00	\$	2,707.28	\$	2,707.28
W0689	091703005	WOODLANDS VENTURES LLC A DELAWARE LLC	1.00	\$	2,707.28	\$	2,707.28
W0690	091704020	SOO KOUK & JESSICA ETAL	1.00	\$	2,707.28	\$	2,707.28
W0691	091703006	WOODLANDS VENTURES LLC A DELAWARE LLC	1.00	\$	2,707.28	\$	2,707.28
W0692	091703007	WOODLANDS VENTURES LLC A DELAWARE LLC	1.00	\$	2,707.28	\$	2,707.28
W0693	091704021	AMERICAN LEBANESE SYRIAN ASSOCIATED CHARITIES INC	1.00	\$	2,707.28	\$	2,707.28

**Assessment District No. 2012-1  
(Supplemental Water Project)  
Nipomo Community Services District  
ASSESSMENT ROLL  
ZONE D  
Woodlands Mutual Water Company  
Printed on 5/2/2012**

ASSMNT NO	APN	PROPERTY OWNER	BU ASSIGN	PROPOSED ASSESSMENT AS PRELIMINARILY APPROVED	FINAL ASSESSMENT AS CONFIRMED
W0694	091704040	SHEA HOMES LIMITED PARTNERSHIP	1.00	\$ 2,707.28	\$ 2,707.28
W0695	091703008	WOODLANDS VENTURES LLC A DELAWARE LLC	1.00	\$ 2,707.28	\$ 2,707.28
W0696	091704048	SHEA HOMES LIMITED PARTNERSHIP	1.00	\$ 2,707.28	\$ 2,707.28
W0697	091704019	WOODLANDS VENTURES LLC A DELAWARE LLC	1.00	\$ 2,707.28	\$ 2,707.28
W0698	091704041	SHEA HOMES LIMITED PARTNERSHIP	1.00	\$ 2,707.28	\$ 2,707.28
W0699	091704047	SHEA HOMES LIMITED PARTNERSHIP	1.00	\$ 2,707.28	\$ 2,707.28
W0700	091704022	WOODLANDS VENTURES LLC A DELAWARE LLC	1.00	\$ 2,707.28	\$ 2,707.28
W0701	091703009	WOODLANDS VENTURES LLC A DELAWARE LLC	1.00	\$ 2,707.28	\$ 2,707.28
W0702	091704046	SHEA HOMES LIMITED PARTNERSHIP	1.00	\$ 2,707.28	\$ 2,707.28
W0703	091704042	SHEA HOMES LIMITED PARTNERSHIP	1.00	\$ 2,707.28	\$ 2,707.28
W0704	091704018	WOODLANDS VENTURES LLC A DELAWARE LLC	1.00	\$ 2,707.28	\$ 2,707.28
W0705	091704045	SHEA HOMES LIMITED PARTNERSHIP	1.00	\$ 2,707.28	\$ 2,707.28
W0706	091704039	SHEA HOMES LIMITED PARTNERSHIP	1.00	\$ 2,707.28	\$ 2,707.28
W0707	091704043	SHEA HOMES LIMITED PARTNERSHIP	1.00	\$ 2,707.28	\$ 2,707.28
W0708	091704044	SHEA HOMES LIMITED PARTNERSHIP	1.00	\$ 2,707.28	\$ 2,707.28
W0709	091703010	WOODLANDS VENTURES LLC A DELAWARE LLC	1.00	\$ 2,707.28	\$ 2,707.28
W0710	091704038	SHEA HOMES LIMITED PARTNERSHIP	1.00	\$ 2,707.28	\$ 2,707.28
W0711	091704023	WOODLANDS VENTURES LLC A DELAWARE LLC	1.00	\$ 2,707.28	\$ 2,707.28
W0712	091704017	WOODLANDS VENTURES LLC A DELAWARE LLC	1.00	\$ 2,707.28	\$ 2,707.28
W0713	091703011	WOODLANDS VENTURES LLC A DELAWARE LLC	1.00	\$ 2,707.28	\$ 2,707.28
W0714	091704037	SHEA HOMES LIMITED PARTNERSHIP	1.00	\$ 2,707.28	\$ 2,707.28
W0715	091500010	WOODLANDS VENTURES LLC A DELAWARE LLC	0.00	\$ -	\$ -
W0716	091704024	WOODLANDS VENTURES LLC A DELAWARE LLC	1.00	\$ 2,707.28	\$ 2,707.28
W0717	091704025	WOODLANDS VENTURES LLC A DELAWARE LLC	1.00	\$ 2,707.28	\$ 2,707.28
W0718	091703012	WOODLANDS VENTURES LLC A DELAWARE LLC	1.00	\$ 2,707.28	\$ 2,707.28
W0719	091704026	WOODLANDS VENTURES LLC A DELAWARE LLC	1.00	\$ 2,707.28	\$ 2,707.28
W0720	091704027	WOODLANDS VENTURES LLC A DELAWARE LLC	1.00	\$ 2,707.28	\$ 2,707.28
W0721	091704036	SHEA HOMES LIMITED PARTNERSHIP	1.00	\$ 2,707.28	\$ 2,707.28
W0722	091704016	WOODLANDS VENTURES LLC A DELAWARE LLC	1.00	\$ 2,707.28	\$ 2,707.28
W0723	091704028	WOODLANDS VENTURES LLC A DELAWARE LLC	1.00	\$ 2,707.28	\$ 2,707.28
W0724	091704029	SHEA HOMES LIMITED PARTNERSHIP	1.00	\$ 2,707.28	\$ 2,707.28
W0725	091703014	WOODLANDS VENTURES LLC A DELAWARE LLC	1.00	\$ 2,707.28	\$ 2,707.28
W0726	091703013	WOODLANDS VENTURES LLC A DELAWARE LLC	1.00	\$ 2,707.28	\$ 2,707.28
W0727	091704030	SHEA HOMES LIMITED PARTNERSHIP	1.00	\$ 2,707.28	\$ 2,707.28
W0728	091704034	SHEA HOMES LIMITED PARTNERSHIP	1.00	\$ 2,707.28	\$ 2,707.28
W0729	091704035	SHEA HOMES LIMITED PARTNERSHIP	1.00	\$ 2,707.28	\$ 2,707.28
W0730	091704031	SHEA HOMES LIMITED PARTNERSHIP	1.00	\$ 2,707.28	\$ 2,707.28
W0731	091704033	SHEA HOMES LIMITED PARTNERSHIP	1.00	\$ 2,707.28	\$ 2,707.28
W0732	091704032	SHEA HOMES LIMITED PARTNERSHIP	1.00	\$ 2,707.28	\$ 2,707.28
W0733	091703020	WOODLANDS VENTURES LLC A DELAWARE LLC	1.00	\$ 2,707.28	\$ 2,707.28
W0734	091704015	WOODLANDS VENTURES LLC A DELAWARE LLC	1.00	\$ 2,707.28	\$ 2,707.28
W0735	091703021	WOODLANDS VENTURES LLC A DELAWARE LLC	1.00	\$ 2,707.28	\$ 2,707.28
W0736	091704014	WOODLANDS VENTURES LLC A DELAWARE LLC	1.00	\$ 2,707.28	\$ 2,707.28
W0737	091703022	WOODLANDS VENTURES LLC A DELAWARE LLC	1.00	\$ 2,707.28	\$ 2,707.28
W0738	091704013	WOODLANDS VENTURES LLC A DELAWARE LLC	1.00	\$ 2,707.28	\$ 2,707.28
W0739	091703019	WOODLANDS VENTURES LLC A DELAWARE LLC	1.00	\$ 2,707.28	\$ 2,707.28
W0740	091703023	WOODLANDS VENTURES LLC A DELAWARE LLC	1.00	\$ 2,707.28	\$ 2,707.28
W0741	091704012	WOODLANDS VENTURES LLC A DELAWARE LLC	1.00	\$ 2,707.28	\$ 2,707.28
W0742	091704011	WOODLANDS VENTURES LLC A DELAWARE LLC	1.00	\$ 2,707.28	\$ 2,707.28
W0743	091704010	WOODLANDS VENTURES LLC A DELAWARE LLC	1.00	\$ 2,707.28	\$ 2,707.28
W0744	091704009	WOODLANDS VENTURES LLC A DELAWARE LLC	1.00	\$ 2,707.28	\$ 2,707.28
W0745	091703024	WOODLANDS VENTURES LLC A DELAWARE LLC	1.00	\$ 2,707.28	\$ 2,707.28
W0746	091704008	WOODLANDS VENTURES LLC A DELAWARE LLC	1.00	\$ 2,707.28	\$ 2,707.28
W0747	091703018	WOODLANDS VENTURES LLC A DELAWARE LLC	1.00	\$ 2,707.28	\$ 2,707.28
W0748	091704007	WOODLANDS VENTURES LLC A DELAWARE LLC	1.00	\$ 2,707.28	\$ 2,707.28
W0749	091704006	WOODLANDS VENTURES LLC A DELAWARE LLC	1.00	\$ 2,707.28	\$ 2,707.28
W0750	091704005	WOODLANDS VENTURES LLC A DELAWARE LLC	1.00	\$ 2,707.28	\$ 2,707.28
W0751	091703025	WOODLANDS VENTURES LLC A DELAWARE LLC	1.00	\$ 2,707.28	\$ 2,707.28
W0752	091703017	WOODLANDS VENTURES LLC A DELAWARE LLC	1.00	\$ 2,707.28	\$ 2,707.28
W0753	091704004	WOODLANDS VENTURES LLC A DELAWARE LLC	1.00	\$ 2,707.28	\$ 2,707.28
W0754	091703015	WOODLANDS VENTURES LLC A DELAWARE LLC	1.00	\$ 2,707.28	\$ 2,707.28
W0755	091704003	WOODLANDS VENTURES LLC A DELAWARE LLC	1.00	\$ 2,707.28	\$ 2,707.28
W0756	091704002	WOODLANDS VENTURES LLC A DELAWARE LLC	1.00	\$ 2,707.28	\$ 2,707.28

**Assessment District No. 2012-1  
(Supplemental Water Project)  
Nipomo Community Services District  
ASSESSMENT ROLL  
ZONE D  
Woodlands Mutual Water Company  
Printed on 5/2/2012**

ASSMNT NO	APN	PROPERTY OWNER	BU ASSIGN	PROPOSED ASSESSMENT AS PRELIMINARILY APPROVED	FINAL ASSESSMENT AS CONFIRMED
W0757	091703016	WOODLANDS VENTURES LLC A DELAWARE LLC	1.00	\$ 2,707.28	\$ 2,707.28
W0758	091703026	WOODLANDS VENTURES LLC A DELAWARE LLC	1.00	\$ 2,707.28	\$ 2,707.28
W0759	091704001	WOODLANDS VENTURES LLC A DELAWARE LLC	1.00	\$ 2,707.28	\$ 2,707.28
W0760	091508017	WOODLANDS MASTER ASSOCIATION	0.00	\$ -	\$ -
W0761	091508004	WOODLANDS VENTURES LLC A DELAWARE LLC	1.50	\$ 4,060.92	\$ 4,060.92
W0762	091508005	WOODLANDS VENTURES LLC A DELAWARE LLC	1.50	\$ 4,060.92	\$ 4,060.92
W0763	091508008	WOODLANDS VENTURES LLC A DELAWARE LLC	1.50	\$ 4,060.92	\$ 4,060.92
W0764	091508009	WOODLANDS VENTURES LLC A DELAWARE LLC	1.50	\$ 4,060.92	\$ 4,060.92
W0765	091508011	WOODLANDS VENTURES LLC A DELAWARE LLC	1.50	\$ 4,060.92	\$ 4,060.92
W0766	091508013	HAWKS VIEW PROPERTIES LLC A CA LLC	1.50	\$ 4,060.92	\$ 4,060.92
W0767	091508015	WOODLANDS VENTURES LLC A DELAWARE LLC	1.50	\$ 4,060.92	\$ 4,060.92
W0768	091507015	PAR WOODLANDS CUSTOM DEVELOPMENT LLC	1.00	\$ 2,707.28	\$ 2,707.28
W0769	091507028	WOODLANDS MASTER ASSOCIATION	0.00	\$ -	\$ -
W0770	091508006	WOODLANDS VENTURES LLC A DELAWARE LLC	1.50	\$ 4,060.92	\$ 4,060.92
W0771	091507016	SHEA HOMES LTD PTP	1.00	\$ 2,707.28	\$ 2,707.28
W0772	091507014	PAR WOODLANDS CUSTOM DEVELOPMENT LLC	1.00	\$ 2,707.28	\$ 2,707.28
W0773	091508007	WOODLANDS VENTURES LLC A DELAWARE LLC	1.50	\$ 4,060.92	\$ 4,060.92
W0774	091508010	WOODLANDS VENTURES LLC A DELAWARE LLC	1.50	\$ 4,060.92	\$ 4,060.92
W0775	091508012	WOODLANDS VENTURES LLC A DELAWARE LLC	1.50	\$ 4,060.92	\$ 4,060.92
W0776	091508014	WOODLANDS VENTURES LLC A DELAWARE LLC	1.50	\$ 4,060.92	\$ 4,060.92
W0777	091507017	SHEA HOMES LTD PTP	1.00	\$ 2,707.28	\$ 2,707.28
W0778	091507013	PAR WOODLANDS CUSTOM DEVELOPMENT LLC	1.00	\$ 2,707.28	\$ 2,707.28
W0779	091507018	SHEA HOMES LTD PTP	1.00	\$ 2,707.28	\$ 2,707.28
W0780	091507012	SHEA HOMES LTD PTP	1.00	\$ 2,707.28	\$ 2,707.28
W0781	091508016	WOODLANDS MASTER ASSOCIATION	0.00	\$ -	\$ -
W0782	091507019	SHEA HOMES LTD PTP	1.00	\$ 2,707.28	\$ 2,707.28
W0783	091507011	SHEA HOMES LTD PTP	1.00	\$ 2,707.28	\$ 2,707.28
W0784	091507020	SHEA HOMES LTD PTP	1.00	\$ 2,707.28	\$ 2,707.28
W0785	091507010	SHEA HOMES LTD PTP	1.00	\$ 2,707.28	\$ 2,707.28
W0786	091507009	SHEA HOMES LTD PTP	1.00	\$ 2,707.28	\$ 2,707.28
W0787	091507021	SHEA HOMES LTD PTP	1.00	\$ 2,707.28	\$ 2,707.28
W0788	091507008	SHEA HOMES LTD PTP	1.00	\$ 2,707.28	\$ 2,707.28
W0789	091507022	SHEA HOMES LTD PTP	1.00	\$ 2,707.28	\$ 2,707.28
W0790	091507007	SHEA HOMES LTD PTP	1.00	\$ 2,707.28	\$ 2,707.28
W0791	091507023	SHEA HOMES LTD PTP	1.00	\$ 2,707.28	\$ 2,707.28
W0792	091507006	TOMLINSON IMAMU O ETUX	1.00	\$ 2,707.28	\$ 2,707.28
W0793	091507024	SHEA HOMES LTD PTP	1.00	\$ 2,707.28	\$ 2,707.28
W0794	091507002	WOODLANDS MASTER ASSOCIATION	0.00	\$ -	\$ -
W0795	091507001	WOODLANDS MASTER ASSOCIATION	0.00	\$ -	\$ -
W0796	091507005	SHEA HOMES LIMITED PARTNERSHIP	1.00	\$ 2,707.28	\$ 2,707.28
W0797	091507025	SHEA HOMES LTD PTP	1.00	\$ 2,707.28	\$ 2,707.28
W0798	091507004	SHEA HOMES LIMITED PARTNERSHIP	1.00	\$ 2,707.28	\$ 2,707.28
W0799	091507026	SHEA HOMES LTD PTP	1.00	\$ 2,707.28	\$ 2,707.28
W0800	091507027	SHEA HOMES LIMITED PARTNERSHIP	1.00	\$ 2,707.28	\$ 2,707.28
W0801	091609027	SHEA HOMES LIMITED PARTNERSHIP	1.00	\$ 2,707.28	\$ 2,707.28
W0802	091609001	SHEA HOMES LIMITED PARTNERSHIP	1.00	\$ 2,707.28	\$ 2,707.28
W0803	091609002	SHEA HOMES LIMITED PARTNERSHIP	1.00	\$ 2,707.28	\$ 2,707.28
W0804	091604012	WOODLANDS TOWNHOMES LLC	27.30	\$ 73,908.74	\$ 73,908.74
W0805	091610002	SCARDINO JOHN ETAL	0.70	\$ 1,895.10	\$ 1,895.10
W0806	091610003	GEARING ELDON E TRE	0.70	\$ 1,895.10	\$ 1,895.10
W0807	091611018	WOODLANDS TOWNHOMES LLC	0.70	\$ 1,895.10	\$ 1,895.10
W0808	091611020	WOODLANDS TOWNHOMES LLC	0.70	\$ 1,895.10	\$ 1,895.10
W0809	091611021	WOODLANDS TOWNHOMES LLC	0.70	\$ 1,895.10	\$ 1,895.10
W0810	091611019	WOODLANDS TOWNHOMES LLC	0.70	\$ 1,895.10	\$ 1,895.10
W0811	091611022	WOODLANDS TOWNHOMES LLC	0.70	\$ 1,895.10	\$ 1,895.10
W0812	091610021	SEROR MARC L & SUSAN L	0.70	\$ 1,895.10	\$ 1,895.10
W0813	091610020	HOSKING PEGGY L	0.70	\$ 1,895.10	\$ 1,895.10
W0814	091610019	DELABY JAMES H III & CHERYL L	0.70	\$ 1,895.10	\$ 1,895.10
W0815	091611001	MONARCH RIDGE TOWNHOMES ASSOCIATION	0.00	\$ -	\$ -
W0816	091611017	FOWLER GREG TRE ETAL	0.70	\$ 1,895.10	\$ 1,895.10
W0817	091611014	WALTERS CAROLINE A	0.70	\$ 1,895.10	\$ 1,895.10
W0818	091611016	DONATI DANNY G & JACQUE A	0.70	\$ 1,895.10	\$ 1,895.10
W0819	091611015	WOODLANDS TOWNHOMES LLC	0.70	\$ 1,895.10	\$ 1,895.10

**Assessment District No. 2012-1**  
**(Supplemental Water Project)**  
**Nipomo Community Services District**  
**ASSESSMENT ROLL**  
**ZONE D**  
**Woodlands Mutual Water Company**  
Printed on 5/2/2012

ASSMNT NO	APN	PROPERTY OWNER	BU ASSIGN	PROPOSED ASSESSMENT AS			
				PRELIMINARILY APPROVED	FINAL ASSESSMENT AS CONFIRMED		
W0820	091611013	OLSON IRVING R TRE ETAL	0.70	\$	1,895.10	\$	1,895.10
W0821	091611011	WOODLANDS TOWNHOMES LLC	0.70	\$	1,895.10	\$	1,895.10
W0822	091611012	CAPTAIN SANDRA	0.70	\$	1,895.10	\$	1,895.10
W0823	091611010	WOODLANDS TOWNHOMES LLC	0.70	\$	1,895.10	\$	1,895.10
W0824	091611008	ROBY NORMAN S ETUX	0.70	\$	1,895.10	\$	1,895.10
W0825	091611009	WOODLANDS TOWNHOMES LLC	0.70	\$	1,895.10	\$	1,895.10
W0826	091611005	WOODLANDS TOWNHOMES LLC	0.70	\$	1,895.10	\$	1,895.10
W0827	091611004	WOODLANDS TOWNHOMES LLC	0.70	\$	1,895.10	\$	1,895.10
W0828	091611006	WOODLANDS TOWNHOMES LLC	0.70	\$	1,895.10	\$	1,895.10
W0829	091611007	LYON KIKI C	0.70	\$	1,895.10	\$	1,895.10
W0830	091611003	WOODLANDS TOWNHOMES LLC	0.70	\$	1,895.10	\$	1,895.10
W0831	091611002	BARRY WILLIAM E TRE ETAL	0.70	\$	1,895.10	\$	1,895.10
W0832	091604004	WOODLANDS MASTER ASSOCIATION	0.00	\$	-	\$	-
W0833	091500012	WOODLANDS VENTURES LLC A DELAWARE LLC	113.75	\$	307,953.10	\$	307,953.10
W0834	091604005	WOODLANDS VENTURES LLC A DELAWARE LLC	0.00	\$	-	\$	-
W0835	091702054	SHEA HOMES LIMITED PARTNERSHIP	1.00	\$	2,707.28	\$	2,707.28
W0836	091702055	SHEA HOMES LIMITED PARTNERSHIP	1.00	\$	2,707.28	\$	2,707.28
W0837	091500011	WOODLANDS VENTURES LLC A DELAWARE LLC	0.00	\$	-	\$	-
W0838	091702056	SHEA HOMES LIMITED PARTNERSHIP	1.00	\$	2,707.28	\$	2,707.28
W0839	091702057	SHEA HOMES LIMITED PARTNERSHIP	1.00	\$	2,707.28	\$	2,707.28
W0840	091702037	NISBET DONNA M	1.00	\$	2,707.28	\$	2,707.28
W0841	091702058	SHEA HOMES LIMITED PARTNERSHIP	1.00	\$	2,707.28	\$	2,707.28
W0842	091702038	AUMAN JOHN E & CYNTHIA E	1.00	\$	2,707.28	\$	2,707.28
W0843	091702039	EWENS WILLIAM P TRE ETAL	1.00	\$	2,707.28	\$	2,707.28
W0844	091702059	SHEA HOMES LIMITED PARTNERSHIP	1.00	\$	2,707.28	\$	2,707.28
W0845	091702043	SHEA HOMES LIMITED PARTNERSHIP	1.00	\$	2,707.28	\$	2,707.28
W0846	091702042	MARKUS DAVID TRE ETAL	1.00	\$	2,707.28	\$	2,707.28
W0847	091702041	PURCELL FRANK JR & GAYLE E	1.00	\$	2,707.28	\$	2,707.28
W0848	091702060	SHEA HOMES LIMITED PARTNERSHIP	1.00	\$	2,707.28	\$	2,707.28
W0849	091702008	SHEA HOMES LIMITED PARTNERSHIP	1.00	\$	2,707.28	\$	2,707.28
W0850	091702009	ROACH KEITH W TRE ETAL	1.00	\$	2,707.28	\$	2,707.28
W0851	091702061	SHEA HOMES LIMITED PARTNERSHIP	1.00	\$	2,707.28	\$	2,707.28
W0852	091702010	MORRIS FRANKLIN H TRE ETAL	1.00	\$	2,707.28	\$	2,707.28
W0853	091702007	SHEA HOMES LIMITED PARTNERSHIP	1.00	\$	2,707.28	\$	2,707.28
W0854	091702011	VONSCHIMMELMANN ROBERT & NANCY	1.00	\$	2,707.28	\$	2,707.28
W0855	091702006	SHEA HOMES LIMITED PARTNERSHIP	1.00	\$	2,707.28	\$	2,707.28
W0856	091702062	SHEA HOMES LIMITED PARTNERSHIP	1.00	\$	2,707.28	\$	2,707.28
W0857	091702005	SHEA HOMES LIMITED PARTNERSHIP	1.00	\$	2,707.28	\$	2,707.28
W0858	091702004	SHEA HOMES LIMITED PARTNERSHIP	1.00	\$	2,707.28	\$	2,707.28
W0859	091701033	HALLBERG KENNETH J ETUX	1.00	\$	2,707.28	\$	2,707.28
W0860	091702003	SHEA HOMES LIMITED PARTNERSHIP	1.00	\$	2,707.28	\$	2,707.28
W0861	091701034	IACOBELLIS UGO TRE	1.00	\$	2,707.28	\$	2,707.28
W0862	091701035	ROLL PHILIP L ETUX	1.00	\$	2,707.28	\$	2,707.28
W0863	091701036	GRAUE DENNIS J TRE ETAL	1.00	\$	2,707.28	\$	2,707.28
W0864	091701037	HOLADAY BURTON H TRE ETAL	1.00	\$	2,707.28	\$	2,707.28
W0865	091701038	DVORAK CRAIG R TRE	1.00	\$	2,707.28	\$	2,707.28
W0866	091701039	CHEMBERLEN THOMAS L & SUSAN A	1.00	\$	2,707.28	\$	2,707.28
W0867	091701044	KELLEY JERRY L & BONNIE L	1.00	\$	2,707.28	\$	2,707.28
W0868	091701045	BOTTOMLEY JAY P	1.00	\$	2,707.28	\$	2,707.28
W0869	091701049	SHEA HOMES LIMITED PARTNERSHIP	1.00	\$	2,707.28	\$	2,707.28
W0870	091701046	WISHNER HOWARD D TRE ETAL	1.00	\$	2,707.28	\$	2,707.28
W0871	091701050	GOSPELSMITH A CA RELIGIOUS CORP	1.00	\$	2,707.28	\$	2,707.28
W0872	091701048	SHEA HOMES LIMITED PARTNERSHIP	1.00	\$	2,707.28	\$	2,707.28
W0873	091500014	WOODLANDS VENTURES LLC A DELAWARE LLC	0.00	\$	-	\$	-
W0874	091500013	WOODLANDS VENTURES LLC A DELAWARE LLC	0.00	\$	-	\$	-
W0875	091701051	MAUGER JACK A TRE ETAL	1.00	\$	2,707.28	\$	2,707.28
W0876	091701047	FLORY ROBERT J & ROSEMARY E	1.00	\$	2,707.28	\$	2,707.28
W0877	091701007	SHEA HOMES LIMITED PARTNERSHIP	1.00	\$	2,707.28	\$	2,707.28
W0878	091701052	GIBBS RODMAN & KATHRYN	1.00	\$	2,707.28	\$	2,707.28
W0879	091701053	MCCAIVITT GARY B TRE ETAL	1.00	\$	2,707.28	\$	2,707.28
W0880	091701006	SHEA HOMES LIMITED PARTNERSHIP	1.00	\$	2,707.28	\$	2,707.28
W0881	091701054	ALLAMPRESE THOMAS E & PAULA J	1.00	\$	2,707.28	\$	2,707.28
W0882	091701005	SHEA HOMES LIMITED PARTNERSHIP	1.00	\$	2,707.28	\$	2,707.28

**Assessment District No. 2012-1  
(Supplemental Water Project)  
Nipomo Community Services District  
ASSESSMENT ROLL  
ZONE D  
Woodlands Mutual Water Company  
Printed on 5/2/2012**

ASSMNT NO	APN	PROPERTY OWNER	BU ASSIGN	PROPOSED	FINAL	
				ASSESSMENT AS PRELIMINARILY APPROVED	ASSESSMENT AS CONFIRMED	
W0883	091701055	SHEA HOMES LIMITED PARTNERSHIP	1.00	\$ 2,707.28	\$ 2,707.28	
W0884	091701004	SHEA HOMES LIMITED PARTNERSHIP	1.00	\$ 2,707.28	\$ 2,707.28	
W0885	091701056	CARL RICHARD H TRE ETAL	1.00	\$ 2,707.28	\$ 2,707.28	
W0886	091701003	SHEA HOMES LIMITED PARTNERSHIP	1.00	\$ 2,707.28	\$ 2,707.28	
W0887	091701002	SHEA HOMES LIMITED PARTNERSHIP	1.00	\$ 2,707.28	\$ 2,707.28	
W0888	091701057	ROBERTSON GEORGE T & DOROTHY A	1.00	\$ 2,707.28	\$ 2,707.28	
W0889	091701001	SHEA HOMES LIMITED PARTNERSHIP	1.00	\$ 2,707.28	\$ 2,707.28	
W0890	091701058	CONNOLLY PHYLLIS M	1.00	\$ 2,707.28	\$ 2,707.28	
W0891	091701061	WOODLANDS VENTURES LLC A DELAWARE LLC	0.00	\$ -	\$ -	
W0892	091701059	OREILLY MARY L	1.00	\$ 2,707.28	\$ 2,707.28	
W0893	091705008	SHEA HOMES LIMITED PARTNERSHIP	1.00	\$ 2,707.28	\$ 2,707.28	
W0894	091705009	SHEA HOMES LIMITED PARTNERSHIP	1.00	\$ 2,707.28	\$ 2,707.28	
W0895	091705010	SHEA HOMES LIMITED PARTNERSHIP	1.00	\$ 2,707.28	\$ 2,707.28	
W0896	091701060	SHEA HOMES LIMITED PARTNERSHIP	1.00	\$ 2,707.28	\$ 2,707.28	
W0897	091509006	WOODLANDS MASTER ASSOCIATION	0.00	\$ -	\$ -	
W0898	091509005	WOODLANDS VENTURES LLC A DELAWARE LLC	1.50	\$ 4,060.92	\$ 4,060.92	
W0899	091509001	WOODLANDS VENTURES LLC A DELAWARE LLC	0.00	\$ -	\$ -	
W0900	091508001	WOODLANDS VENTURES LLC A DELAWARE LLC	1.50	\$ 4,060.92	\$ 4,060.92	
W0901	091509004	WOODLANDS VENTURES LLC A DELAWARE LLC	1.50	\$ 4,060.92	\$ 4,060.92	
W0902	091509003	WOODLANDS VENTURES LLC A DELAWARE LLC	1.50	\$ 4,060.92	\$ 4,060.92	
W0903	091508002	WOODLANDS VENTURES LLC A DELAWARE LLC	1.50	\$ 4,060.92	\$ 4,060.92	
W0904	091508003	WOODLANDS VENTURES LLC A DELAWARE LLC	1.50	\$ 4,060.92	\$ 4,060.92	
W0905	091509002	WOODLANDS VENTURES LLC A DELAWARE LLC	1.50	\$ 4,060.92	\$ 4,060.92	
W0906	091509007	WOODLANDS MASTER ASSOCIATION	0.00	\$ -	\$ -	
W0907	091500017	WOODLANDS VENTURES LLC A DELAWARE LLC	465.00	\$ 1,258,885.20	\$ 1,258,885.20	
<b>TOTAL PARCEL COUNT:</b>				<b>1516.25</b>	<b>\$ 4,104,906.00</b>	<b>\$ 4,104,913.30</b>
					ASSESSMENT SURPLUS	\$ (7.30)
					<b>TOTAL:</b>	<b>\$ 4,104,906.00</b>

**EXHIBIT B**  
**COPY OF NOTICE AND BALLOT**





**Nipomo Community Services District**  
148 South Wilson Street  
Post Office Box 326  
Nipomo, CA 93444-5320

March 22, 2012

**NOTICE OF PUBLIC HEARING AND PROPOSED ASSESSMENT  
NIPOMO COMMUNITY SERVICES DISTRICT  
ASSESSMENT DISTRICT NO. 2012-1  
(Supplemental Water Project)**

**Background**

The Nipomo Community Services District ("NCSD") is proposing the formation of an assessment district to construct certain public capital water improvements known as the Nipomo Mesa Supplemental Water Project ("Project"). The Project will import a reliable source of fresh water to the Nipomo Mesa to relieve the single diminishing supply of groundwater we depend on. This additional water will allow our groundwater levels to rise, reduce the threat of seawater intrusion, and satisfy the Santa Clara County Superior Court-approved Stipulation and Final Judgment to import an additional supply of water from the City of Santa Maria.

You are receiving this notice because you own property subject to the proposed assessment discussed herein.

**OFFICIAL NOTICE AND BALLOT**

This is a legal notice as required by California Government Code Section 53753. The purpose of this notice is to provide you with information regarding:

- (a) the **Public Hearing** to be held by the Board of Directors of the NCSD on May 9, 2012 at 1 p.m. to consider the formation of Assessment District No. 2012-1 (Supplemental Water Project) ("Assessment District") under the provisions of the Municipal Improvement Act of 1913 ("Improvement Act") and Article XIID of the Constitution of the State of California ("Article XIID") to finance a portion of the costs of the Nipomo Mesa Supplemental Water Project ("Project");
- (b) the **assessment ballot proceeding** which allows you to complete the enclosed Official Property Owner Assessment Ballot to express your support for, or opposition to, the levy of an assessment on your property to finance the Project; and
- (c) your **proposed assessment amount**.

Specifics of the Project, its costs and expenses, the legal proceedings, and a detailed description of the method of determining the proposed allocation of a portion of the costs of the Project among the benefitted parcels in proportion to the special benefit, are described in detail in the Engineer's Report ("Engineer's Report") for the proposed Assessment District, now on file with the Secretary of NCSD at 148 South Wilson Street, Nipomo, California 93444-0326, and available for examination by any interested person.

Please see the enclosed **Official Property Owner Assessment Ballot** for the amount of the proposed assessment for your parcel.

**Financing of the Project**

The Project consists of the financing, construction and acquisition of (a) certain water capital improvements to transport supplemental water from the City of Santa Maria to the Nipomo Mesa, which improvements include pipeline, storage tank and pump station facilities, and chloramination systems to be owned and operated by NCSD, (b) the acquisition of land and easements necessary for the construction of the facilities, and (c) the payment of incidental expenses related to the foregoing. The Project is estimated to cost a total of \$26,261,122, without financing costs. The total estimated cost of the Project with financing costs is \$29,763,314, of which **\$21,463,314** is proposed to be financed through assessments from specially benefitted properties within the proposed Assessment District. The remaining \$8,300,000 in estimated costs will be funded from a \$2,300,000 State Department of Water Resources grant and \$6,000,000 in capital charges contributed by NCSD.

The boundaries of the proposed Assessment District encompass properties specially benefitted by the Project and include parcels within the service areas of four water purveyors who are subject to the court-approved Stipulation, Final Judgment and the obligation to finance the Project: NCS D (Zone A), Golden State Water Company (Zone B), Rural Water Company (Zone C) and Woodlands Mutual Water Company (Zone D).

#### **What is my assessment used for?**

The proposed assessments will allow NCS D to construct the Project. The assessment you pay can only be used for the actual costs of the Project, including certain incidental costs and administration expenses set forth in the Engineer's Report. The assessment cannot be used for anything else or put into any other NCS D fund. All expenditures are subject to independent annual audits. Any excess funds collected will be rebated to those who prepaid or used as an offset to the property owners' future installment payments if paying over time.

#### **How much is my assessment and how was it calculated?**

The total assessment for all properties in the proposed Assessment District is \$21,463,314. **The amount of the assessment for your property is shown on the enclosed Official Property Owner Assessment Ballot.** Your property's assessment is based on the special benefit that your parcel receives from the Project. The construction of the Project will specially benefit properties within the proposed Assessment District through the availability of reliable fresh water from direct and/or supplemental water sources, reduced risk of seawater intrusion and satisfaction of obligations under court-approved judgment. The Engineer's Report, which is on file and available for inspection in the Secretary's office, includes more detail on the special benefit that your property receives and the allocation of costs to each property. The basis upon which the amount of the proposed assessments was calculated is set forth in Part V of the Engineer's Report, and summarized in Attachment A hereto.

#### **What payment options are available?**

If the Assessment District and assessments are approved, you will have an assessment lien placed on your property. You will be provided an opportunity to pay all or any part of your assessment in cash, less a discount for financing and reserves of approximately 15%, without interest, prior to the issuance of bonds. Following the termination of the cash payment period, NCS D intends to issue bonds in the amount of the unpaid assessments pursuant to the provisions of the Improvement Bond Act of 1915 ("Bonds"). Unpaid

assessments will be amortized and payable over an estimated thirty-year period in smaller level annual installments of principal plus interest. Final interest cost will be determined at the time bonds are sold. The amount of your estimated level annual installment of principal and interest is shown on the enclosed Official Property Owner Assessment Ballot.

*If you choose to finance the assessment, you will see an additional line item on your property tax bill for the next 30 years unless you choose to pay off the assessment earlier.* You have the right to prepay all or a portion of the assessment at anytime in the future but you will not receive the same upfront discount amount as prior to the financing.

#### **Are there any additional costs?**

The annual operation, maintenance and replacement cost of the Project will not be funded by the proposed Assessment District. Instead, NCS D will recover such costs through rates and fees charged to its customers and water purchase rates charged to the three other participating water purveyors.

The Board intends to authorize an annual administrative assessment pursuant to Section 10204(f) of the Improvement Act in the amount of not to exceed \$6.00 per parcel per year, subject to an increase in said maximum amount of 2.0% per year, for costs and expenses incurred from the administration and collection of assessments and administration and registration of assessment bonds.

#### **How do I return my assessment ballot?**

The enclosed Official Property Owner Assessment Ballot is THE Official Assessment Ballot! It is not a sample ballot. You will not receive any other or additional assessment ballot.

This Official Property Owner Assessment Ballot is your opportunity to express your support for, or opposition to, the assessment on your property for the proposed Assessment District. In order to be considered, the ballot must be marked "Yes" or "No," and signed and dated in ink by an owner, or if none of the owners is an individual, by an authorized representative of an owner. The ballot should be placed in the return envelope and delivered by mail or personal delivery to the Secretary of NCS D.

Whether returned by mail or personal delivery, the Secretary must receive your signed and dated ballot on or before the close of the Public Hearing to be held on May 9, 2012, 1 p.m. at NCS D Offices or it will not be considered. If you plan to mail the return envelope

included with your ballot, please allow enough time for your mailed ballot to be received by the Secretary before 1 p.m., May 9, 2012. NCSD is not responsible for lost, stolen, misdirected or late mail. Late or partially completed ballots will not be counted.

Each property owner's "Yes" or "No" ballot is weighted by the dollar amount of the assessment proposed for such owner's property. The assessment shall not be imposed if the ballots submitted in opposition to the assessment exceed the ballots submitted in favor of the assessment with the ballots weighted according to the assessment amount of the affected property.

A property owner assessment ballot will not be tabulated if:

- the ballot received is a photocopy of an assessment ballot
- the ballot is a form different than the form of ballot provided by NCSD;
- the ballot is (i) not signed (only one signature is required for properties owned by more than one individual); (ii) not signed under penalty of perjury; or (iii) not signed by a record owner or authorized representative;
- the ballot is submitted via e-mail or fax;
- the ballot is received after the close of the Public Hearing scheduled for 1 p.m. on May 9, 2012;
- the ballot is not marked with an identifiable "Yes" or "No"; or
- the ballot appears tampered with or otherwise invalid based upon its appearance, method of delivery or other circumstances known by the Tabulation Official.

### When is the Public Hearing?

The Nipomo Community Services District Board of Directors will conduct a Public Hearing on the proposed assessment at 1 p.m., on Wednesday, May, 9, 2012, at 148 South Wilson Street, Nipomo, California 93444-0326. You can either return your assessment ballot in person or via the enclosed return envelop by mail to be received prior to May 9, 2012, or you can return your ballot in person at the Public Hearing and/or offer oral or written testimony about the proposed assessment. At the close of the Public Hearing, the Board of Directors will direct the Secretary to have the Tabulation Official begin publicly counting all properly returned assessment ballots at District Offices. Results will be announced

upon completion of the tabulation and Board action taken accordingly.

### Further questions?

If your information is incorrect on the ballot or you are not an owner or an authorized representative of an owner of the parcel, or if you have questions about the balloting process or need more information about the Assessment District, please contact Kari Wagner, Assessment Engineer, at (805) 929-0411 or [kariw@wallacegroup.us](mailto:kariw@wallacegroup.us). If you have questions about the Project, please contact Michael LeBrun, General Manager, (805) 929-1133 or [mlebrun@ncsd.ca.gov](mailto:mlebrun@ncsd.ca.gov) at NCSD.

*How to properly fill out your Official Property Owner Assessment Ballot to ensure that it will be counted:*

Read the attached information about the proposed Assessment District and the proposed assessment amount.

Mark "Yes" or "No" on page 2 of the Official Property Owner Assessment Ballot.

Sign your name and write the date in ink. (Unsigned ballots will not be counted. Only one property owner signature is required.)

Return the ballot in the envelope provided or deliver to:

**Secretary  
Nipomo Community Services District  
148 South Wilson Street  
Nipomo, CA 93444-0326**

Completed ballots must be received by the Secretary no later than the close of the Public Hearing scheduled for 1 p.m. on Wednesday, May 9, 2012, at District Offices, 148 South Wilson Street, Nipomo, CA 93444-0326.

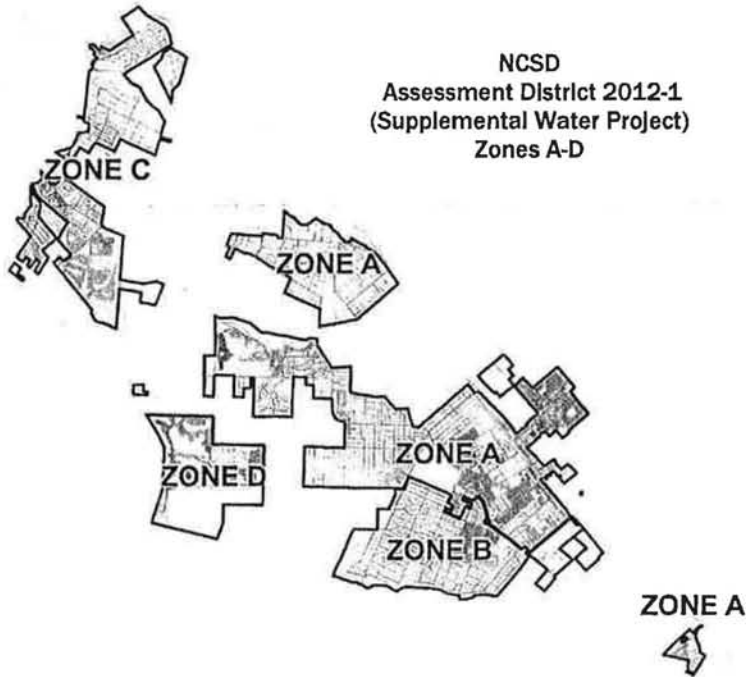
If you mistakenly mark or deface the Official Property Owner Assessment Ballot, you may receive a replacement ballot by contacting Kari Wagner, Assessment Engineer, at (805) 929-0411 or [kariw@wallacegroup.us](mailto:kariw@wallacegroup.us)

*The purpose of the ballot proceeding is to support or oppose the proposed funding mechanism for the court-ordered supplemental water project, which project has already received necessary approvals from the appropriate state and local agencies.*

## ATTACHMENT A

### METHOD OF APPORTIONMENT OF ASSESSMENT

An analysis was conducted by the Assessment Engineer to determine the proposed allocation of a portion of the cost of the Project among the benefitted parcels in proportion to the special benefit received by such parcels. General and special benefit was reviewed and only special benefit was assessed to affected parcels. The Project will be utilized and benefits received by those parcels within the service areas of four water purveyors of the Nipomo Mesa area: Nipomo Community Services District (Zone A), Golden State Water Company (Zone B), Rural Water Company (Zone C), and Woodlands Mutual Water Company (Zone D).



Only those benefitted parcels within the service areas of these water purveyors will be allocated availability of water as a result of the construction of the Project. Those parcels with no assessment or outside the assessment boundaries are subject to County Ordinance No. 3090 and are required to pay a supplemental water development fee or a capital charge to offset their impact and increase, not supplant, the benefits of the Project to the availability and reliability of water sources. General benefit to the public at large from the reduced risk of seawater intrusion has been quantified as less than the allocated amount of grant proceeds contributed toward the Project. Properties assessed include public and

private, vacant and occupied, subdivided and unsubdivided parcels. The construction of the Project will specially benefit properties within the proposed Assessment District through the availability of reliable fresh water from direct and/or supplemental water sources, reduced risk of seawater intrusion and satisfaction of obligations under court-approved stipulation and final judgment.

To determine the special benefit of an individual parcel and to fairly apportion the cost of the Project among all parcels, the benefits to an individual parcel are based on its service location, zoning, size, use of property, whether it is currently developed and its development potential. First, the Assessment District was divided into four Zones A - D. Each zone has a different share in the total Project cost based on their benefits as determined by the Assessment Engineer and the percentage obligation established in the court-approved stipulation that was incorporated in the final stipulation and final judgment based on projected availability of total water for such zone as a result of the construction of the Project.

**Nipomo Mesa Supplemental Water Project  
Apportioned Project Costs**

Zone	Percentage of Share <sup>1</sup> (%)	Water Supply <sup>2</sup> (acre-ft)	Additional Water Supply Requested (acre-ft)	Equivalent Percentage Based on 3,000 acre-ft <sup>3</sup> (%)	Project Cost (\$)
Zone A (NCSD)	66.68%	1,667	500	72.23%	13,186,314
Zone B (GSWC)	8.33%	208	0	6.94%	2,086,047
Zone C (RWC)	8.33%	208	0	6.94%	2,086,047
Zone D (WMWC)	16.66%	417	0	13.88%	4,104,906
<b>Total</b>	<b>100.00%</b>	<b>2,500</b>	<b>500</b>	<b>100.00%</b>	<b>21,463,314</b>

<sup>1</sup> Percentage based on stipulation agreement for 2,500 acre-feet of water.

<sup>2</sup> The amount of water supply for each zone based on a percentage of 2,500 acre-ft.

<sup>3</sup> The equivalent percentage for each zone based on 3,000 acre-feet of water. This percentage will be used to calculate distributed cost to each zone.

Next, within a zone, each parcel was classified based on size, zoning, use, state of development and potential development and assigned an equivalent benefit unit in proportion to the estimated special benefits the parcel receives relative to other parcels in such zone. The most common categories and other sample categories and their related BUs are provided in the following table.

PARCEL ZONING	PARCEL SIZE	BENEFIT UNIT (BU)
<b>Zones A, B and C</b>		
Residential Home	On less than 0.35 acres	1.0 BU
	Between 0.35 and 0.65 acres	1.6 BU
	Greater than 0.65 acres	2.0 BU
Residential Multi-Family Home	Less than 0.1 acres	0.7 BU per Unit
Commercial	On less than 0.35 acres	1.0 BU
	Between 0.35 and 0.65 acres	1.6 BU
	0.65 and 2.0 acres	3.0 BU
	Greater than 2.0 acres	6.0 BU
Hotel	All Parcel Sizes	0.4 BU per room
School/Government	On less than 0.35 acres	1.0 BU
	Between 0.35 and 0.65 acres	1.6 BU
	0.65 and 2.0 acres	3.0 BU
	Greater than 2.0 acres	3.0 BU plus 1.0 BU for every acre over 2.0 acres
Recreational	All Parcel Sizes	1.0 BU per acre
Agriculture	All Parcel Sizes	1.0 BU per acre
Exempt (own source of water)	All Parcel Sizes	0.0 BU
<b>Zone D</b>		
Residential Home	All Parcel Sizes	1.0 BU
Residential Multi-Family Home	Less than 0.1 acres	0.7 BU per Unit
Commercial	On less than 1.20 acres	1.5 BU
	Between 1.20 and 3.5 acres	3.0 BU
	Greater than 3.5 acres	6.0 BU
Exempt (own source of water)	All Parcel Sizes	0.0 BU

Once BUs were determined based on the evaluation of the assumptions and thresholds of water use and availability identified in a report prepared by Wallace Group for Nipomo Community Service District on April 15, 2009, the costs of the Project were spread by the Assessment Engineer within a Zone as determined by the Zone's share of Project costs, allocation of any contributions and the total number of BUs within the Zone. The following chart shows the amount of assessment per BU for each Zone.

Zone	Estimated # of BU	Estimated Total Project Cost Minus State Water Board Contribution	Estimated Total Assessment Per BU
A	7,605.51	\$19,186,314	\$2,522.69 (undeveloped parcel)
			\$1,477.51 <sup>1</sup> (developed parcel)
B	2,615.45	2,086,047	\$797.59
C	1,739.90	2,086,047	\$1,198.95
D	1,516.25	4,104,906	\$2,707.28

1. After allocation of \$6,000,000 of water capital charges of NCSD credited to developed parcels within Zone A.

A detailed description of the costs of the Project, along with the method of determining the proposed allocation among the benefitted parcels in proportion to the special benefit, including all categories for each Zone, are described in detail in the Engineer's Report for the Assessment District, dated March 14, 2012, now on file with the Secretary of NCSD, and available for examination by any interested person, at 148 South Wilson Street, Nipomo, California 93444-0326, or at NCSD's website, <http://ncsd.ca.gov/>

## **Property Owner Assessment Ballot**

Nipomo Community Services District  
Assessment District No. 2012-1 (Supplemental Water Project)

**Please indicate your support of or opposition to the proposed assessment on your property by returning this Property Owner Assessment Ballot to the Secretary of the Nipomo Community Services District by the close of the Public Hearing starting at 1:00 pm on May 9<sup>th</sup>, 2012.**



- 1** Read the enclosed information about the proposed Assessment District and the proposed assessment amount.
- 2** Mark Yes or No on the backside of this ballot.
- 3** Sign your name and write the date in ink. (Unsigned ballots will not be counted. Only one property owner signature is required.)

- 4** Return the ballot in the envelope provided or deliver to:  
**Secretary**  
**Nipomo Community Services District**  
**148 South Wilson Street**  
**Nipomo, CA 93444-0326**

Completed ballots must be received by the Secretary no later than the close of the Public Hearing scheduled for 1:00 p.m. on Wednesday, May 9, 2012, at 148 South Wilson Street, Nipomo, CA 93444-0326. If you mistakenly mark or deface this property owner assessment ballot, you may receive a replacement ballot by contacting the Assessment Engineer at 805-929-0411 or kariw@wallacegroup.us.

**Property Owner Assessment Ballot**  
 Nipomo Community Services District  
 Assessment District No. 2012-1 (Supplemental Water Project)

**In order to fund construction of the Nipomo Mesa Supplemental Water Project (described in the enclosed Notice) to provide a long-term supply of safe and high-quality water and reduce the risk of seawater intrusion of local water supplies, do you support the proposed assessment shown below for your property?**

<input type="checkbox"/> <b>Yes, I SUPPORT</b> the proposed assessment amount of \$<<F_Assmnt_Amt>> for my property for a supplemental water project.	<input type="checkbox"/> <b>No, I OPPOSE</b> the proposed assessment for my property for a supplemental water project.	
 091,054,018 YES	 091,054,018 NO	
Property: APN No(s.) «APNs» «New_Owner_First_Last» «mailing address» «mailcity», «mailstate» «mailzip»	Signature: _____ Printed Name: _____ Date: _____	I hereby declare under penalty of perjury that I am a/the record owner of the parcel listed hereon. (Ballots must be marked and signed in ink to be counted. Only one property owner signature is required.)

If approved, I understand that I will be given an opportunity to prepay my assessment, without finance charges or reserves, otherwise my assessment will be financed as part of a NCSD bond issue and I will pay smaller annual installments of the above-referenced assessment amount, plus interest, over an estimated thirty-year period. The actual interest rate will be determined at the time of the bond sale. The current estimated annual installment payment for my parcel is \$<<Annual>> per year.

<<Assessment #>>

**CERTIFICATE OF SECRETARY  
RE BALLOTS**

STATE OF CALIFORNIA            )  
  )ss.  
COUNTY OF AN LUIS OBISPO    )

I, Michael S. LeBrun, District General Manager and Secretary to the Board of Directors of the Nipomo Community Services District, DO HEREBY CERTIFY that pursuant to the provisions of Section 53753 of the Government Code of the State of California and Section 4(e) of Article XIID of the California Constitution, I did tabulate or cause to be tabulated by an impartial person or persons the ballots received in connection with the public hearing for the

**NIPOMO COMMUNITY SERVICES DISTRICT  
ASSESSMENT DISTRICT NO. 2012-1  
(SUPPLEMENTAL WATER PROJECT)**

held on May 9, 2012.

I FURTHER CERTIFY that the ballots cast and not withdrawn in favor of the proposed Assessment District represent \$ \_\_\_\_\_ of the total assessment and that the ballots cast and not withdrawn in opposition to the proposed Assessment District represent \$ \_\_\_\_\_ of the total assessment. Therefore, a majority protest as defined by Section 4(e) of Article XIID does not exist.

WITNESS my hand this 10<sup>th</sup> day of May, 2012.

NIPOMO COMMUNITY SERVICES  
DISTRICT

By \_\_\_\_\_  
Michael S. LeBrun, Secretary



**NIPOMO COMMUNITY SERVICES DISTRICT  
RESOLUTION NO. 2012-\_\_\_\_\_**

**A RESOLUTION OF THE BOARD OF DIRECTORS OF THE NIPOMO  
COMMUNITY SERVICES DISTRICT DECLARING THE RESULTS OF A  
PROPERTY OWNER PROTEST BALLOT PROCEEDING FOR THE NIPOMO  
COMMUNITY SERVICES DISTRICT ASSESSMENT DISTRICT NO. 2012-1  
(SUPPLEMENTAL WATER PROJECT)**

**WHEREAS**, the Board of Directors (the "Board of Directors") of the Nipomo Community Services District (the "District") called and duly held a public hearing for the proposed formation of the "Nipomo Community Services District Assessment District No. 2012-1 (Supplemental Water Project)" (the "Assessment District"), and the levy of assessments related thereto pursuant to the provisions of the Municipal Improvement Act of 1913 (Division 12 of the Streets and Highways Code, commencing with Section 10000) (the "Improvement Act"), and Article XIII D of the California Constitution ("Article XIII D"), the Special Assessment Investigation, Limitation and Majority Protest Act of 1931, being Division 4 of the Streets and Highways Code of the State of California (commencing with Section 2800) (the "1931 Act"), and the Proposition 218 Omnibus Implementation Act (commencing with Section 53750) of the Government Code of the State of California ("Proposition 218"), and for the issuance of bonds in the proceedings under the Improvement Bond Act of 1915, being Division 10 of the Streets and Highways Code of the State of California (commencing with Section 8500) (the "Bond Act"), for the purpose of financing certain public capital water improvements (the "Improvements"), of benefit to the properties within the proposed Assessment District; and

**WHEREAS**, there has been presented to the Board of Director's an Engineer's Report, as amended (the "Engineer's Report"), as required by the Improvement Act, Article XIII D, the 1931 Act and Proposition 218; and

**WHEREAS**, the District has conducted a property owner protest ballot proceeding relating to the improvements described in the Engineer's Report for the purpose of presenting to the qualified property owners a proposition of the levy and collection of assessments related thereto in accordance with the provisions of the Article XIII D and Proposition 218; and

**WHEREAS**, the landowners of record within the Assessment District as of the close of the Public Hearing held on May 9, 2012, did cast their ballots, the results of which are illustrated below:

Yes:     \$ \_\_\_\_\_

No:       \$ \_\_\_\_\_

**NOW, THEREFORE, BE IT RESOLVED** by the Board of Directors of the Nipomo Community Services District:

**Section 1.**     The above recitals are true and correct.

**Section 2.**     The protest proceedings for the Assessment District assessments were conducted, with ballots presented to qualified property owners of the Assessment District for

Nipomo Community Services District  
Resolution No. 2012-\_\_\_\_\_

A RESOLUTION OF THE BOARD OF DIRECTORS OF THE NIPOMO COMMUNITY SERVICES DISTRICT DECLARING THE RESULTS OF A PROPERTY OWNER PROTEST BALLOT PROCEEDING FOR THE NIPOMO COMMUNITY SERVICES DISTRICT ASSESSMENT DISTRICT NO. 2012-1 (SUPPLEMENTAL WATER PROJECT)

return and receipt by the Secretary prior to the conclusion of the Public Hearing on May 9, 2012, with each ballot weighted according to the proportional maximum financial obligation of the affected property.

**Section 3.** The tabulation of the valid property owner protest ballots returned by the property owners within said Assessment District is hereby confirmed and made a public record.

**Section 4.** The Secretary is hereby directed to enter this Resolution on the minutes of the Board of Directors, which shall constitute the official declaration of the result of such property owner protest proceeding.

**Section 5.** This resolution shall take effect immediately.

Upon a motion by Director \_\_\_\_\_, seconded by Director \_\_\_\_\_, on the following roll call vote, to wit:

AYES:

NOES:

ABSTAIN:

ABSENT:

the foregoing resolution is hereby passed and adopted at a special meeting on this \_\_\_\_ day of \_\_\_\_\_, 2012.

\_\_\_\_\_  
JAMES HARRISON  
President of the Board

ATTEST:

APPROVED AS TO FORM:

\_\_\_\_\_  
MICHAEL S. LEBRUN  
Secretary to the Board

\_\_\_\_\_  
JON S. SEITZ  
District Legal Counsel

**NIPOMO COMMUNITY SERVICES DISTRICT  
RESOLUTION NO. 2012-\_\_\_\_\_**

**A RESOLUTION OF THE BOARD OF DIRECTORS OF THE NIPOMO  
COMMUNITY SERVICES DISTRICT AUTHORIZING THE EXECUTION AND  
DELIVERY OF AN ASSESSMENT DISTRICT AGREEMENT AMONG THE  
DISTRICT, GOLDEN STATE WATER COMPANY, RURAL WATER COMPANY  
AND WOODLANDS MUTUAL WATER COMPANY RELATING TO THE  
PROPOSED FORMATION OF THE NIPOMO COMMUNITY SERVICES  
DISTRICT ASSESSMENT DISTRICT NO. 2012-1 (SUPPLEMENTAL WATER  
PROJECT)**

**WHEREAS**, the Board of Directors (the "Board of Directors") of the Nipomo Community Services District (the "District") by resolution adopted on March 14, 2012, has initiated improvement proceedings with respect to the proposed Assessment District No. 2012-1 (Supplemental Water Project) (the "Assessment District"), pursuant to the Municipal Improvement Act of 1913 (Division 12 of the Streets and Highways Code, commencing with Section 10000) (the "Improvement Act"), and Article XIID of the California Constitution ("Article XIID"), in connection with the financing of certain public capital water improvements of benefit to properties within the boundaries of and/or served by the District and Golden State Water Company, Rural Water Company and Woodlands Mutual Water Company (each a "Water Company"); and

**WHEREAS**, it is necessary and desirable that the District enter into an agreement with the Water Companies to provide the terms of cooperation for the formation and extent of the Assessment District, the cost allocation and availability of the improvements to be constructed through the Assessment District and the obligations of the Water Companies with respect to those properties specially benefitted by the Assessment District; and

**WHEREAS**, in connection therewith, an Assessment District Agreement (the "Assessment District Agreement"), by and among the District and each of the Water Companies, has been prepared in the form presented to this meeting; and,

**WHEREAS**, the Board of Directors, with the aid of its staff, has reviewed the Assessment District Agreement, which is on file with the Secretary of the District.

**NOW, THEREFORE, BE IT RESOLVED** by the Board of Directors of the Nipomo Community Services District:

**Section 1.** The District hereby approves and authorizes the execution of the Assessment District Agreement for and on behalf of the District, substantially in the form presented at this meeting and on file with the Secretary, with such revisions, amendments and completions as shall be approved by the President or the General Manager, and each of them, and any designee of any of them (each, an "Authorized Officer") with the advice of the District Legal Counsel and Bond Counsel, such approval to be conclusively evidenced by the execution and delivery thereof by an Authorized Officer.

**Section 2.** This resolution shall take effect immediately.

Nipomo Community Services District  
Resolution No. 2012-\_\_\_\_

A RESOLUTION OF THE BOARD OF DIRECTORS OF THE NIPOMO COMMUNITY SERVICES DISTRICT AUTHORIZING THE EXECUTION AND DELIVERY OF AN ASSESSMENT DISTRICT AGREEMENT AMONG THE DISTRICT, GOLDEN STATE WATER COMPANY, RURAL WATER COMPANY AND WOODLANDS MUTUAL WATER COMPANY RELATING TO THE PROPOSED FORMATION OF THE NIPOMO COMMUNITY SERVICES DISTRICT ASSESSMENT DISTRICT NO. 2012-1 (SUPPLEMENTAL WATER PROJECT)

Upon a motion by Director \_\_\_\_\_, seconded by Director \_\_\_\_\_, on the following roll call vote, to wit:

AYES:

NOES:

ABSTAIN:

ABSENT:

the foregoing resolution is hereby passed and adopted on this \_\_\_\_ day of \_\_\_\_\_, 2012.

\_\_\_\_\_  
JAMES HARRISON  
President of the Board

ATTEST:

APPROVED AS TO FORM:

\_\_\_\_\_  
MICHAEL S. LEBRUN  
Secretary to the Board

JON S. SEITZ  
District Legal Counsel

**NIPOMO COMMUNITY SERVICES DISTRICT  
RESOLUTION NO. 2012-\_\_\_\_\_**

**A RESOLUTION OF THE BOARD OF DIRECTORS OF THE NIPOMO  
COMMUNITY SERVICES DISTRICT MAKING CERTAIN FINDINGS,  
APPROVING THE ENGINEER'S REPORT, APPROVING THE FORMATION  
OF THE NIPOMO COMMUNITY SERVICES DISTRICT ASSESSMENT  
DISTRICT NO. 2012-1 (SUPPLEMENTAL WATER PROJECT), CONFIRMING  
THE ASSESSMENTS IN SAID ASSESSMENT DISTRICT, ORDERING THE  
IMPROVEMENTS AND ACQUISITIONS TO BE MADE AND DESIGNATING  
THE TREASURER TO COLLECT AND RECEIVE MONEY**

**WHEREAS**, on March 14, 2012, the Board of Directors (the "Board of Directors") of the Nipomo Community Services District (the "District") initiated proceedings for the formation of an assessment district (the "Assessment District"), and the levy of assessments related thereto pursuant to the provisions of the Municipal Improvement Act of 1913 (Division 12 of the Streets and Highways Code, commencing with Section 10000) (the "Improvement Act"), and Article XIID of the California Constitution ("Article XIID"), the Special Assessment Investigation, Limitation and Majority Protest Act of 1931, being Division 4 of the Streets and Highways Code of the State of California (commencing with Section 2800) (the "1931 Act"), and the Proposition 218 Omnibus Implementation Act (commencing with Section 53750) of the Government Code of the State of California ("Proposition 218"), and for the issuance of bonds in the proceedings under the Improvement Bond Act of 1915, being Division 10 of the Streets and Highways Code of the State of California (commencing with Section 8500) (the "Bond Act"), for the purpose of financing certain public capital water improvements (the "Improvements"), of benefit to the properties within the proposed Assessment District (the "Property"); and

**WHEREAS**, the boundaries of the proposed Assessment District are as shown on the map entitled "Proposed Boundary Map of the Nipomo Community Services District Assessment District No. 2012-1 (Supplemental Water Project)," presented to this Board of Directors on this same date and on file with the Secretary and incorporated herein by reference;

**WHEREAS**, the title of the proposed Assessment District is "Nipomo Community Services District Assessment District No. 2012-1" and;

**WHEREAS**, by its resolution of intention adopted on March 14, 2012 (the "Resolution of Intention"), the Board of Directors declared its intention to form the Assessment District, and to levy a special assessment upon the Property, and has declared its intention to issue limited obligation improvement bonds (the "Bonds"), in accordance with the Improvement Bond Act of 1915 (the "1915 Act"), representing all unpaid assessments; and

**WHEREAS**, on March 14, 2012, the District referred the work, acquisitions and improvements to Wallace Group, as Assessment Engineer (the "Assessment Engineer"), and directed it to make and file with the Secretary a report in writing;

**WHEREAS**, on March 14, 2012, the Assessment Engineer duly filed with the Secretary a report in writing (the "Engineer's Report"), containing the matters specified in the Improvement Act, the 1931 Act and Proposition 218, and Section 4 of Article XIID of the California Constitution, including a general description of the improvements and acquisitions, an estimate

Nipomo Community Services District  
Resolution No. 2012-\_\_\_\_

**A RESOLUTION OF THE BOARD OF DIRECTORS OF THE NIPOMO COMMUNITY SERVICES DISTRICT MAKING CERTAIN FINDINGS, APPROVING THE ENGINEER'S REPORT, APPROVING THE FORMATION OF THE NIPOMO COMMUNITY SERVICES DISTRICT ASSESSMENT DISTRICT NO. 2012-1 (SUPPLEMENTAL WATER PROJECT), CONFIRMING THE ASSESSMENTS IN SAID ASSESSMENT DISTRICT, ORDERING THE IMPROVEMENTS AND ACQUISITIONS TO BE MADE AND DESIGNATING THE TREASURER TO COLLECT AND RECEIVE MONEY**

of the costs of the improvements and acquisitions and incidental expenses in connection with the improvements and acquisitions; a diagram showing the exterior boundaries of the Assessment District, the boundaries of any zones within the Assessment District and the boundaries and dimensions of the subdivisions of land within the Assessment District as they existed at the time the resolution of intention was adopted; a proposed assessment of the total amount of the costs and expenses of the proposed improvements and acquisitions upon the several subdivisions of land in the Assessment District in proportion to the estimated special benefits to be received by such subdivisions from the improvements; and a maximum annual assessment to defray the District's costs of collecting the assessments and paying the bonds, all in accordance with Article XIID, Government Code Section 53750 et seq. and Sections 10203 and 10204 of the Improvement Act, and other items required pursuant to Part 7.5 of the Streets and Highways Code; and

**WHEREAS**, on March 14, 2012, the District preliminarily approved the Engineer's Report, approved the boundary map, and appointed May 9, 2012, at 1:00 p.m., in the Board Room of the District, 148 South Wilson Street, Nipomo, as the time and place for a public hearing on, i) the formation of the proposed Assessment District, ii) the issuance of assessment bonds, and iii) on the Engineer's Report; and

**WHEREAS**, the Secretary has filed with the Board of Directors a certificate setting the time and manner of compliance with the requirements of law for mailing notice of the adoption of the Resolution of Intention and of the filing of the Engineer's Report and of the time and place for a public hearing of protests to the extent of the proposed Assessment District, the proposed levy of assessments or to the proposed improvements, and the Board of Directors hereby finds that notice of the passage of the Resolution of Intention and of the time and place for hearing protests or objections to the above and the assessment ballots have been mailed in the time, form and manner required by law; and

**WHEREAS**, the District conducted a property owner protest ballot proceeding relating to the improvements described in the Engineer's Report for the purpose of presenting to the qualified property owners a proposition of the levy and collection of assessments related thereto in accordance with the provisions of the Article XIID and Proposition 218; and

**WHEREAS**, following notice duly given in accordance with the law, the Board of Directors held a full and fair public hearing at the time and place appointed therefor regarding the proposed formation of the Assessment District, the proposed levy of the assessments, the proposed issuance of assessment bonds and the Engineer's Report; and

**WHEREAS**, the Board of Directors considered all oral and written statements, protests and communications made or filed by any interested persons; and

**WHEREAS**, following the conclusion of the public hearing, assessment ballots received by the District prior to the close of the public hearing were tabulated by the Secretary and a majority protest did not exist; and

A RESOLUTION OF THE BOARD OF DIRECTORS OF THE NIPOMO COMMUNITY SERVICES DISTRICT MAKING CERTAIN FINDINGS, APPROVING THE ENGINEER'S REPORT, APPROVING THE FORMATION OF THE NIPOMO COMMUNITY SERVICES DISTRICT ASSESSMENT DISTRICT NO. 2012-1 (SUPPLEMENTAL WATER PROJECT), CONFIRMING THE ASSESSMENTS IN SAID ASSESSMENT DISTRICT, ORDERING THE IMPROVEMENTS AND ACQUISITIONS TO BE MADE AND DESIGNATING THE TREASURER TO COLLECT AND RECEIVE MONEY

**WHEREAS**, the Board of Directors immediately thereupon acquired jurisdiction to order the proposed improvements and acquisitions to be made.

**NOW, THEREFORE, BE IT RESOLVED** by the Board of Directors of the Nipomo Community Services District:

**Section 1.** The above recitals are true and correct.

**Section 2.** The Board of Directors finds and determines that all actions required to be taken and all conditions required to be satisfied prior to action by this Board of Directors pursuant to law, including the Improvement Act, the 1931 Act, Article XIID and Section 53753 of the California Government Code, have been taken and satisfied.

**Section 3.** The Board of Directors finds and declares that a majority protest does not exist as defined in Section 4(e) of Article XIID as to the formation of the Assessment District, the approval of the Engineer's Report, as amended, the issuance of assessment bonds or the levy of the assessments.

**Section 4.** Based on its review of the Engineer's Report, as amended, and other reports and information presented to the Board of Directors, the Board of Directors hereby finds and determines that (i) the lands within the Assessment District will be specially benefited by the improvements described in the Engineer's Report, as amended (ii) the Assessment District includes all of the lands so benefited, (iii) the assessment of the total amount of the cost and expenses of such improvements upon the several subdivisions of land in the Assessment District is in proportion to the estimated special benefits to be received by such subdivisions, respectively, from such improvements (iv) only special benefits are assessed and no assessment is imposed on any subdivision of land which exceeds the reasonable cost of the proportional special benefit conferred on that subdivision, and (v) any general public benefit from the improvements has been more than offset by outside contributions.

**Section 5.** The Engineer's Report, as amended, including the plans, specifications, general descriptions of the Improvements, estimate of the cost of the Improvements and incidental expenses in connection therewith, the diagram and the proposed assessments, is hereby finally approved as filed and incorporated herein by this reference. The Engineer's Report, as amended, shall stand as the report for the purpose of all subsequent proceedings under the Improvement Act, the 1931 Act, Article XIID, and Proposition 218, except that it may be confirmed, modified or corrected as provided in the Improvement Act.

**Section 6.** The Nipomo Community Services District Assessment District No. 2012-1 (Supplemental Water Project) is hereby formed. The diagram of the Assessment District as shown in the Engineer's Report, as amended, is hereby accepted and confirmed and shall constitute the boundaries of the Assessment District.

Nipomo Community Services District  
Resolution No. 2012-\_\_\_\_\_

A RESOLUTION OF THE BOARD OF DIRECTORS OF THE NIPOMO COMMUNITY SERVICES DISTRICT MAKING CERTAIN FINDINGS, APPROVING THE ENGINEER'S REPORT, APPROVING THE FORMATION OF THE NIPOMO COMMUNITY SERVICES DISTRICT ASSESSMENT DISTRICT NO. 2012-1 (SUPPLEMENTAL WATER PROJECT), CONFIRMING THE ASSESSMENTS IN SAID ASSESSMENT DISTRICT, ORDERING THE IMPROVEMENTS AND ACQUISITIONS TO BE MADE AND DESIGNATING THE TREASURER TO COLLECT AND RECEIVE MONEY

**Section 7.** The Board of Directors declares that the assessments in the Engineer's Report, as amended, are hereby accepted, levied and confirmed as filed and as provided in the Engineer's Report, as amended, and this action is final as to all persons, in accordance with the Improvement Act.

**Section 8.** The purpose of the Assessment District is to fund a portion of the costs of certain public capital water improvements of benefit to the Property within the Assessment District. The Board of Directors hereby orders all Improvements and work to be done in accordance with the Engineer's Report, as amended, on file in the office of the Secretary and which is hereby referred to and by this reference incorporated herein and made a part hereof.

**Section 9.** The Board of Directors hereby finds and determines that the maximum annual administrative assessment set forth in the Engineer's Report, as amended, is adequate for such purposes and authorizes the Treasurer to annually levy said assessment in an amount sufficient to pay the incidental costs of the Assessment District, not exceeding the maximum amount set forth in the report.

**Section 10.** The Secretary shall transmit to the District Engineer, as Superintendent of Streets, the diagram and assessment, and the District Engineer is hereby directed to record the diagram and assessment in his office in a substantial book kept for that purpose and, in addition, the Secretary is to record forthwith a Notice of Assessment in the Office of the Recorder, County of San Luis Obispo, and upon the date of such recordation in the Recorder's office the assessment shall become a lien upon the lands upon which it is levied, and upon the date of recordation in the District Engineer's office, the assessments shall become due and payable, all pursuant to the Improvement Act.

**Section 11.** Following the recordation of such Notice of Assessment, the Secretary is hereby authorized and directed to provide notice of recordation of the assessment in accordance with the Improvement Act. The notice of recordation of the assessment given by mail shall also prescribe the deadline for submission by or on behalf of any property owner of a cash payment to prepay, either in whole or in part, the assessment levied upon the property of such owner.

**Section 12.** The Treasurer is hereby designated to collect and receive the money paid pursuant to the assessment during the cash collection period, in the manner prescribed by law, and shall, upon the expiration of the prescribed cash collection period, submit to the Secretary a Certificate re Paid and Unpaid Assessments.

**Section 13.** A special fund is hereby established to be called the "Nipomo Community Services District Assessment District No. 2012-1 Special Fund" into which all monies collected in connection with the Assessment District shall be placed and used in accordance with the provisions of this Resolution, the Engineer's Report, as amended, and the law. Assessments related to the improvements shall be deposited therein and used in accordance with the law.



Nipomo Community Services District  
Resolution No. 2012-\_\_\_\_

A RESOLUTION OF THE BOARD OF DIRECTORS OF THE NIPOMO COMMUNITY SERVICES DISTRICT MAKING CERTAIN FINDINGS, APPROVING THE ENGINEER'S REPORT, APPROVING THE FORMATION OF THE NIPOMO COMMUNITY SERVICES DISTRICT ASSESSMENT DISTRICT NO. 2012-1 (SUPPLEMENTAL WATER PROJECT), CONFIRMING THE ASSESSMENTS IN SAID ASSESSMENT DISTRICT, ORDERING THE IMPROVEMENTS AND ACQUISITIONS TO BE MADE AND DESIGNATING THE TREASURER TO COLLECT AND RECEIVE MONEY

**Section 14.** Provision has been made for the issuance of improvement bonds to represent unpaid assessments, in one or more series, pursuant the Improvement Act and the Bond Law.

**Section 15.** This resolution shall take effect immediately.

Upon a motion by Director \_\_\_\_\_, seconded by Director \_\_\_\_\_, on the following roll call vote, to wit:

AYES:

NOES:

ABSTAIN:

ABSENT:

the foregoing resolution is hereby passed and adopted at a special meeting on this \_\_\_\_ day of \_\_\_\_\_, 2012.

\_\_\_\_\_  
JAMES HARRISON  
President of the Board

ATTEST:

APPROVED AS TO FORM:

\_\_\_\_\_  
MICHAEL S. LEBRUN  
Secretary to the Board

JON S. SEITZ  
District Legal Counsel