



KOCH CALIFORNIA LTD.

662 Eucalyptus Rd., Box 1127
Nipomo, California 93444
Phone (805) 929-4153
Fax (805) 929-5598

January 18th 1996

Paul G. Hilliard, Hydraulic Division
San Luis Obispo County Engineering Department
County Government Center, Room 207
San Luis Obispo, Ca 93408
(805) 781-5252
(805) 781-1229 fax

GIEN Br IT= 781-4474

Dear Paul Hilliard:

Thank you for providing the map (#63 Nipomo, Calif SW/4 Nipomo 15' Quadrangle, N3500-W12022.5/ 7.5 1965, AMS III SW-Series V895) on September 27th 1995.

I am requesting the meaning of the categories of alphanumeric designators on this map:

I7N3	L1	Small Circle
C1	M1	Large Circle
D1	P1	Large Circle with Plus
F1	Q1	Large Circle with Cross
G1	R1	Large Circle with /
H1	W1	Large Circle with \
J1	Well 149	Large Circle with -
K1		Large Circle with

I am requesting a list of the wells from this map which the county has water level data on.

I am requesting a copy of the maps covering the area West of this map to the ocean and North West of this map to the ocean. Please see Attached outline of my area of interest.

I am requesting the standing water levels from 1850 to 1996 and locations of the wells, test wells monitored by the county in this area. If some of this information requires a release form from the well owners I would like the information on how to contact the well owners.

I am requesting the well information (location, level, quantity, and water quality) you have for two wells at 750 and 950 Eucalyptus Road. Enclosed is a letter for you to release that information to me.

In general we are trying to confirm the status of the water under the Nipomo Mesa.

Thank You

John Snyder
Vice President

Nobel Floral, Inc.

750 Eucalyptus Road
Nipomo, California 93444
(805) 929-5001

Post Office Box 1360
Nipomo, California 93444
FAX (805) 929-5229

September 1, 1995

San Luis Obispo County

To Whom It May Concern:

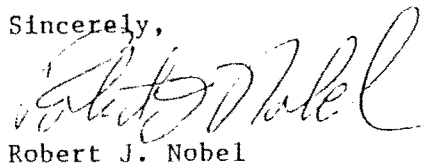
Please give water well information that you have been recording for the last several years on the two wells located on Eucalyptus Rd., both 40 acre parcels:

Robert J. & Beatrix M. Nobel
750 Eucalyptus Rd., Nipomo
6" water well

Joseph Maring Trust
950 Eucalyptus Rd., Nipomo
8" water well

We would like to compare data with our neighbors. John Snyder of Koch California Ltd., would like to receive the information from your office.

Sincerely,



Robert J. Nobel

February 22, 1996

Glen Britten
San Luis Obispo County Engineering Department
County Government Center, Room 207
San Luis Obispo, Ca 93408
(805) 781-5252
(805) 781-1229 fax

Dear Glen Britten:

I own the property with the well located at:

T11N/R35W-24D1 (Just south of Mesa Road and .621 miles)

Please Release the water well information that you have been recording for this well to John Snyder he is trying to confirm the status of the water under the Nipomo Mesa.

Thank You

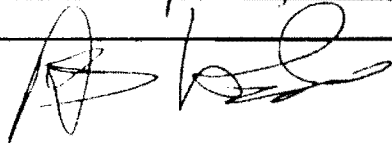
Name:

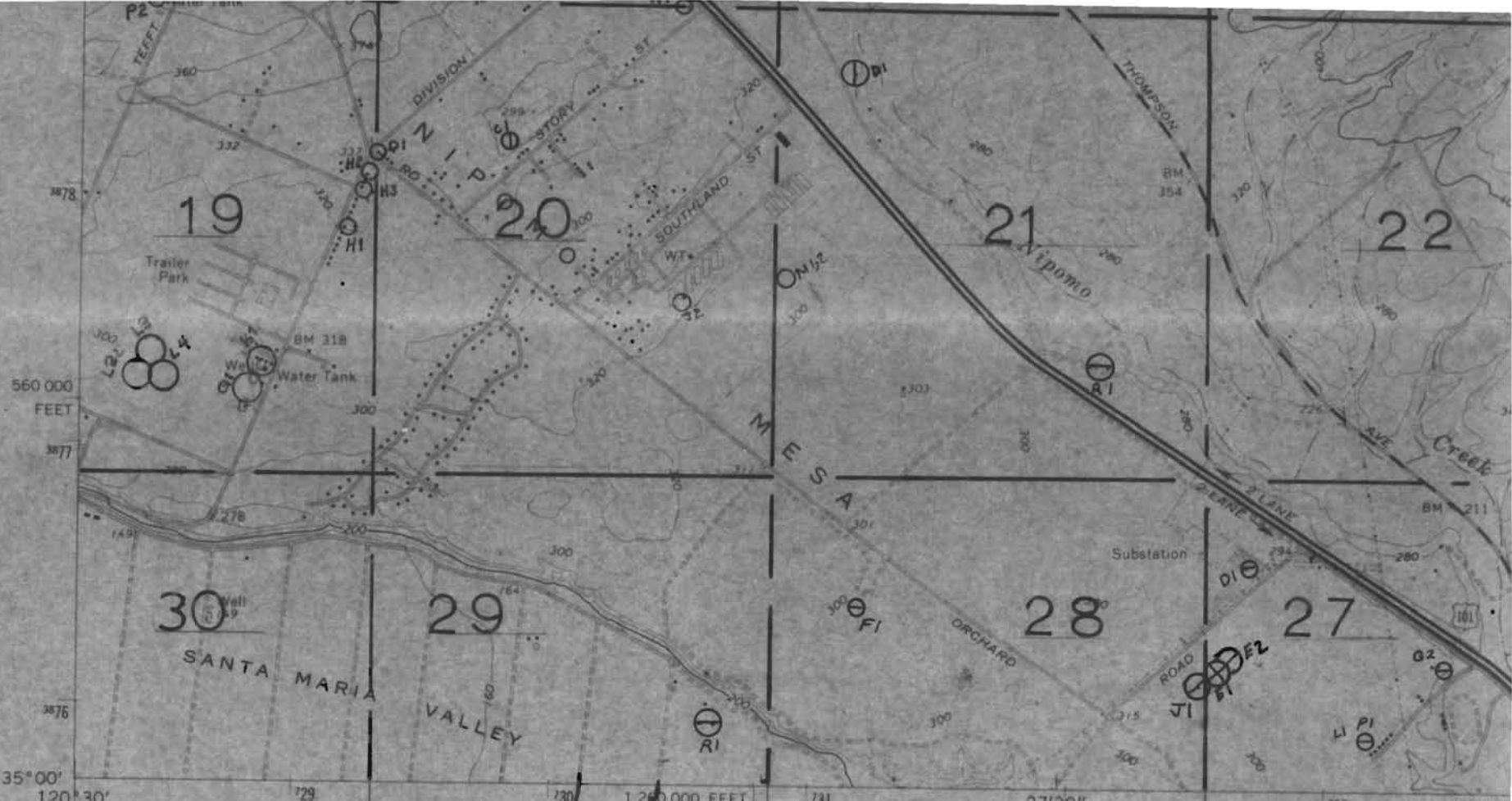
Andy Koch

Address:

867 Mesa Rd.

Nipomo, Ca. 93444





Mapped, edited, and published by the Geological Survey


Control by USGS and USC&GS

Topography by photogrammetric methods from aerial photographs taken 1963. Field checked 1965

Polyconic projection. 1927 North American datum
 10,000-foot grid based on California coordinate system, zone 5
 1000-meter Universal Transverse Mercator grid ticks, zone 10, shown in blue

Fine red dashed lines indicate selected fence lines

Areas covered by dashed light-blue pattern are subject to controlled inundation



UTM GRID AND 1965 MAGNETIC NORTH DECLINATION AT CENTER OF SHEET



CONTOUR INTERVAL 10 FEET
 DOTTED LINES REPRESENT
 DATUM ISOLINES

THIS MAP COMPLIES WITH THE ACT OF MARCH 3, 1879
 FOR SALE BY U.S. GEOLOGICAL SURVEY, DEPARTMENT OF THE INTERIOR
 A FOLDER DESCRIBING TOPOGRAPHIC MAPS

LEGEND

- WELL
- ⊖ MEASUREMENT
- ⊙ LOG
- DIVERSION

T 12 N

T 11 N

189° 11' SE
(OCEANO)

SAN LUIS OBISPO 21 MI.
ARROYO GRANDE 8 MI.

2' 30"

3879

