



Koch California Ltd.

662 Eucalyptus Road, P.O. Box 1127
Nipomo, CA 93444

Phone: (805) 929-4153
Fax: (805) 929-5598
Email: kochcal@earthlink.net

September 16, 1999

City Manager
City of Arroyo Grande
P.O. Box 550 / 214 E. Branch Street
Arroyo Grande, CA 93420

(805) 473-5400 Phone
(805) 473-0386 Phone

Re: **Request to Inspect and Copy Public Records**

Dear City Manager:

This letter is a request to inspect public records which are in the possession of the **CITY OF ARROYO GRANDE** pursuant to the California Public Records Act (Govt. Code §6250, et seq.). **Following the inspection, we may request copies** of some or all of the records. In the event we request copying by the **CITY OF ARROYO GRANDE** we will, at that time, tender any required copying charges. However, we reserve the right to have copies of the records made at your location by an independent copying service of our choosing.

Please make the records available for inspection beginning on **October 8th, 1999 at 10:00 a.m.** Unless we are notified otherwise, we shall expect that the records will be available for inspection in the **CITY OF ARROYO GRANDE** office. The following is a list of the reasonably identifiable public records which we desire to inspect on or after **October 8th, 1999 at 10:00 a.m.**

1. **All "Well Completion Reports" for each water well owned and/or operated by CITY OF ARROYO GRANDE.**
2. **For any water well for which a Well Completion Report is not in the possession of CITY OF ARROYO GRANDE, such other documents as are in the possession of CITY OF ARROYO GRANDE which show any of the following information: a) the well location, b) the name and address of the well driller, c) the date the well was completed, d) depth to first water below surface e) total depth of completed well.**
3. **Documents which show the amount of water produced from each water well owned and/or operated by CITY OF ARROYO GRANDE for each month from the completion of the well through to July 31st 1999.**
4. **All reports of hydraulic test results for each water well owned and/or operated by CITY OF ARROYO GRANDE, for the period beginning with the construction of the each well and ending July 31, 1999, which show any of the following information: a) standing water level, b) pumping water level, c) pumping amount, capacity or GPM.**

- 1 All reports created during repair or maintenance of CITY OF ARROYO GRANDE wells with a measure of: a) standing water level, b) pumping water level, c) pumping capacity or GPM during pumping water levels (such as those commonly found on Floyd wells or other contractor's Invoice, Repair order Invoice, or Well Drilling logs etc.) for the period beginning with the construction of the each well and ending July 31, 1999.

If a portion of the information contained in the records we have requested is exempt from disclosure by express provisions of law, Govt. Code §6254 requires segregation and deletion of that material in order that the remainder of the information may be released.

Please take note that Govt. Code §6256 requires the CITY OF ARROYO GRANDE to determine, within ten (10) days after receipt of this request, whether the CITY OF ARROYO GRANDE will comply with this request. If the CITY OF ARROYO GRANDE decides not to comply with all or any portion of this request, Govt. Code §6256 requires notification to us of the reasons for the determination not later than ten (10) days from your receipt of this request. Further, Govt. Code §6256.2 prohibits the use of any provision of the Public Records Act to delay access for the purposes of inspecting public records. Govt. Code §6256.2 also requires that any notification of denial of this request for records must set forth the names and titles or positions of each person responsible for the denial.


Thank you for your timely attention to our request.



John Snyder
Vice President

City of

Arroyo Grande




FILE COPY

Phone (805) 489-1303
214 East Branch Street
P. O. Box 550
Arroyo Grande, CA 93421

October 25, 1990

Mr. William R. Leonard
Executive Officer
California Regional Water Quality Control Board-
Central Coast Region
1102 A Laurel Lane
San Luis Obispo, CA 93401



Dear Mr. Leonard:

Per your letter request of May 22, 1990, please find enclosed the following information for the City of Arroyo Grande:

1. A map showing City well locations.
2. Construction details for each well:
 - a. Depth of the Well
 - b. Depth of Ground Water
 - c. Screened interval
 - d. Diameter
 - e. Casing Material
 - f. Yield
 - g. Age
 - h. Depth of seal
 - i. Status (current usage, plans for future)
3. Boring logs for each well.

Also, enclosed are copies of Water Well Permits issued by the City. Thank you for your patience in this matter.

Sincerely,

PAUL J. KARP
DIRECTOR OF PUBLIC WORKS

PJK/dlw
Enclosures

Well No. 3

Log of Well Drilled for the City of Arroyo Grande, Arroyo Grande, Cal.

Location - On City property at end of Fair Oaks Ave., Arroyo Grande, Cal.

Total Depth of Completed Well - 219 Ft.

Size of hole - 24 in.

Size of Casing - 14 in. OD with $\frac{1}{2}$ in. Wall.

Perforations: Machine Cut, 14 rows, 150 mesh, 2" slots, 6" centers, from 100' to bottom.

Surface Pipe - 29 ft. 25" with 3/16" wall set in concrete

Bottom of well - Casing ball plugged and welded.

Well Completed - August 11, 1954

Formations:

0	to	45	Ft.	Sand
45	"	50	"	Blue Clay
50	"	92	"	Gravel
92	"	140	"	Sand and Gravel
140	"	160	"	Large Gravel
160	"	188	"	Sand and Fine Gravel
188	"	190	"	Gravel and Sandy Clay
190	"	210	"	Small Gravel
210	"	215	"	Large Gravel
215	"	219	"	Gravel in Clay

9/14/55
Info from old note pad
Casing 219 ft
Pump Column 130 ft.
Suction 155 ft
Standing water 98 ft.



(Retyped from Thermofax copy 5/8/80)

FLOYD V. WELLS

Phone WALnut 5-8626

116 North Blosser Road
SANTA MARIA, CALIFORNIA

Mailing Address

July 22, 1964. P. O. Box ~~EX~~ 1007
Santa Maria, Calif.

Well #4

Log of Well drilled for : City of Arroyo Grande
Type of Well : Rotary, gravel packed
Location : 300 Block on Elm Street, 147 ft. West.
Surface Pipe : 49 $\frac{1}{2}$ feet of 25" cemented in place.
Casing : 233 feet of 14" OD steel pipe $\frac{1}{4}$ " wall,
projecting 1 foot above ground level
Perforations : 140 feet of 120 mesh 14 rows from
92 ft. to 232 ft. level.
Gravel : 25 ton of $\frac{1}{2}$ "
Well Started : July 1, 1964
Well completed : July 9, 1964.

Formation

From 0	to 31	feet	Fine sand
"	31	" 33 "	Yellow clay
"	33	" 41 "	Gray clay
"	41	" 147 "	Gravel and sand
"	147	" 226 "	Gravel, some clay
"	226	" 242 "	White clay and gravel

Arroyo Grande

Start 2/27/67
finish

SAMPLE'S FROM WELL NC.5

*In Corp. yard
Off Ash St.*

0-19 Fine sand silt - No Sample
19-22 Yellow sandy clay
22-36 Sand and gravel
36-38 Gray clay
38-43 Brown clay
43-45 Sand & gravel
45-53 Brown-clay
53-118 Sand & gravel
118-121 Sand - gravel & brown clay
121-152 Gravel
152-167 Fine to coarse sand & Gravel
167-173 Brown clay
173-198 Sand - gravel
198-225 Light brown sandy clay
225-232 Fine sand & Clay
232-250 Fine to coarse sand & clay

Proposed Well

55 foot surface seal
200 foot depth
perforations from 75 foot to the bottom
approximately two weeks to complete.

FLOYD V. WELLS, INC.

116 North Blosser Road • Phone WALnut 5-8626
SANTA MARIA, CALIFORNIA 93454

Mailing Address:
Post Office Box 1007
Santa Maria, California

WELL #5

Log of well drilled for : City of Arroyo Grande
Well number : # 8, Rotary
Location : 4/10 mile south of Grande Ave., 4/10 mile
west of Elm St., Arroyo Grande
Surface pipe : 55 ft. of 26" x 5/16" wall pipe
cemented in place
Well bore : 24"
Casing : 202 ft. of 14" x 1/4" wall casing,
bull-nosed on bottom, projecting
2 ft. above ground level
Perforations : 125 ft. of 120 mesh, 14 row, from
75' to 200'
Gravel : 20.12 yds.
Well completed : March 9, 1967

Formation,	From	to	feet	
	0	19		Fine sand - silt
"	19	22	"	Yellow sandy clay
"	22	36	"	Sand and gravel
"	36	38	"	Gray clay
"	38	43	"	Brown clay
"	43	45	"	Sand and gravel
"	45	53	"	Brown clay
"	53	118	"	Sand and gravel
"	118	121	"	Sand, gravel and brown clay
"	121	152	"	Gravel
"	152	167	"	Fine to coarse sand and gravel
"	167	173	"	Brown clay

(Continued)

Well log - Page 2.

From	173	to	198	feet	Sand and gravel
"	198	"	225	"	Light brown sandy clay
"	225	"	232	"	Fine sand and brown clay
"	232	"	250	"	Fine to coarse sand and brown clay.





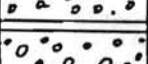
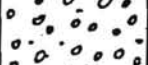

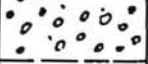


WELL LOG

Well No. 6

Depth	Graphic log	Description of materials
		SAND & GRAVEL Brown fine to medium sand and gravel comprised of rounded siltstone and shale fragments
20		SAND Yellow fine to medium sand, clean and rounded
40		CLAY Gray silty, sandy clay. Yellow fine to medium sand layer at 45 feet.
60		SAND Yellow brown medium sand with some fine gravel
80		Sand is medium to coarse at 80 feet.
100		SAND & GRAVEL Yellow brown coarse sand and fine gravel. Sand is mostly quartz. Gravel comprised of quartz and shale fragments.
120		GRAVEL Medium gravel, rounded, mostly light colored shale less than 1" diameter with some dark volcanic and chert clasts. Small amount of silt. Thin brown clay layers 118' to 150'
140		Gravel is very unconsolidated and has tendency to cave.

WELL LOG









Well No. 6

Depth	Graphic log	Description of materials	
		GRAVEL	As above
180			Gravel is subround to round, less than 1" diameter
200			Thin brown clay lense at 190'
220			Occasional thin clay lense
240		GRAVEL & CLAY	Fine to medium gravel with some very coarse sand and light brown clay. Gravel is rounded and comprised of shale, siltstone and chert clasts
260		GRAVEL & CLAY	Fine gravel and light brown clay with coarse sand
280		CLAY	Light brown clay with fine gravel and coarse sand
300		GRAVEL	Fine to medium gravel with a few thin clay layers
		GRAVEL	Fine rounded gravel with some fine sand (possibly gravel from above).
		SAND	Medium to coarse sand with gravel

Depth	Graphic log	Description of materials
		SAND Medium to very coarse sand with some fine gravel. Sand is mostly subrounded quartz with some dark minerals and volcanic clasts.
340		GRAVEL Fine to medium gravel with coarse sand. Gravel contains more dark shale and volcanics than previously. Becoming sandier at 350'
360		SAND Brown, fine to coarse sand with some gravel. Sand is subrounded quartz with 20% dark mineral or volcanic clasts
380		Thin layers of light gray to white clay from 380' to 435'. Scattered shell fragments from 360' to 465'.
400		
420		
440		Very little gravel at 430'
460		Some granules to 485'

WELL LOG

Well No. 6

Depth	Graphic log	Description of materials	
500		SAND	Brown fine to coarse sand with scattered shell fragments
520		SAND	Brown fine to medium sand with 20% coarse sand
540		SAND	Brown fine to coarse sand
560		SAND	Gray medium to very coarse sand, increasing abundance of dark minerals
			Dark blue-gray thin layers of clay at 565' to 580'
580			Scattered shell fragments from 585' to 600'
600			Thin layers blue-gray clay from 595' to 600'
		SAND	Gray medium to very coarse sand with some gravel very dense.
		Total depth 610 feet	



TEST HOLE LOG

Test Hole drilled by Maggiora Bros. Drilling

St. Barnabas Church Site
Arroyo Grande

Test Hole #1: Deep Test Hole in Well Easement, St. Barnabas Church site, Trinity Avenue, Arroyo Grande

<u>Depth</u>	<u>Drill Cuttings Description</u>
0 - 2	Dark gray clay with sand and pebbles
2 - 77	Light yellow to yellow white sandy silt tuff
77 - 295	Light gray clay and silt tuff
295 - 400	Dark brownish to greenish gray siltstone and very fine sandstone with streaks of clay; Franciscan Formation

WELL LOG

Well drilled by Maggiora Bros. Drilling, Inc.
Oak Park Blvd. at Meadowlark Dr.
Arroyo Grande

Oak Park at Meadowlark Test Hole: Drilled into Deep Pismo Formation within landscaped turf area on Oak Park Blvd.
May 20 - 23, 1990.

Drilled Cuttings Description

0 - 75	Interbedded dark brown fine sand and silt containing fine gravels
75 - 400	Fine to very fine clean dark grey sand
400 - 500	Fine to very fine clean dark grey sand with silt and fine gravel increasing with depth

ctyltrs\ag88228f.rgp



WELL LOG

Well drilled by Maggiora Bros. Drilling

Elm Street Park
Arroyo Grande

Well #7a: Shallow Paso Robles Formation well adjacent to existing
Deep Well #7

Drill Cuttings	Description
0 - 7	Gravel
7 - 27	Coarse gravelly sand
27 - 31	Dark brown medium sand containing scattered blobs of soft grey-tan clay
31 - 35	fine to medium sand
35 - 40	soft reddish brown to brown sandy clay
40 - 52	fine silty sand
52 - 72	fine to very fine sand
72 - 87	fine to medium sand
87 - 97	fine to coarse gravel
97 - 108	coarse sand to fine gravel
108 - 110	clay
110 - 117	fine sand
117 - 120	coarse gravel
120 - 127	fine to coarse sandy clay
127 - 132	medium gravel
132 - 133	clay layer
133 - 152	interbedded sandy clay and medium gravel
152 - 162	coarse sand to coarse gravel
162 - 197	interbedded silty clay, sand, and gravel
197 - 199	clay layer
199 - 220	interbedded silty clay, sand, and gravel
220 - 230	coarse sand to medium gravel
230 - 292	tan silty clay with sand and gravel
292 - 295	sandy clay

WELL LOG

Well drilled by Maggiora Bros. Drilling

Rancho Grande Water Tank Site
Arroyo Grande

R. G. Water Tank Well:

Well drilled adjacent to Rancho Grande Water Tank,
Arroyo Grande

<u>Depth</u>	<u>Drill Cuttings Description</u>
0 - 40	tan clayey to silty fine sand
40 - 47	tan clayey to silty fine sand with up to 20% medium to coarse sand
47 - 57	tan to yellow-tan clayey, silty fine sand
57 - 90	grayish to yellowish tan silty very fine sand with small chunks cemented with iron oxide
90 - 105	gray-tan to yellowish and greenish brown silty very fine sand with small chunks cemented with iron oxide
105 - 117	tan fine to very coarse sand and granules with minor clay
117 - 132	clayey, silty fine to medium sand; drills like interbedded sand and clay
132 - 197	tan silty to clayey very fine sand
197 - 206	grayish tan very fine sandy silt
206 - 252	dark greenish gray silt with minor very fine sand
252 - 267	light greenish gray silt, scattered blobs of light tan to white clay
267 - 300	dark greenish gray fine sandy silt
300 - 312	dark gray silty fine sand
312 - 330	dark gray clayey, fine sandy silt
330 - 387	dark gray fine sandy, clayey silt, moderately stiff and cohesive
387 - 400	dark gray clayey, sandy silt
400 - 462	dark gray clayey, silty fine to medium sand with scattered clay balls
462 - 477	dark gray clayey to silty sand
477 - 495	dark gray clayey, silty sand
495 - 530	dark gray fine sandy, clayey silt
530 - 805	dark gray clayey silt, minor very fine sand

ARROYO GRANDE
WELL LOCATIONS

State Well Identification Numbers

<u>WELL NO.</u>	<u>LOCATION NUMBER</u>	<u>AREA</u>
1	T32S/R13E-29G1	Elm Street & Ash St.
3	T32S/R13E-29G2	" "
4	T32S/R13E-29G14	" "
5	T32S/R13E-29F1	Arroyo Grande Corp. Yard
6	T32S/R13E-29G3	Elm Street & Ash St.
7	T32S/R13E-29G15	So. Elm St. & Ash St.

Explanation: T32S/R13E-29G1 refers to:

Township 32 South/Range 13 East
Section 29 Well No. 1 in 40 acre
Plot G.

Revised: April 26, 1982

SAN LUIS OBISPO COUNTY
FLOOD CONTROL AND
WATER CONSERVATION DISTRICT

WELL DATA

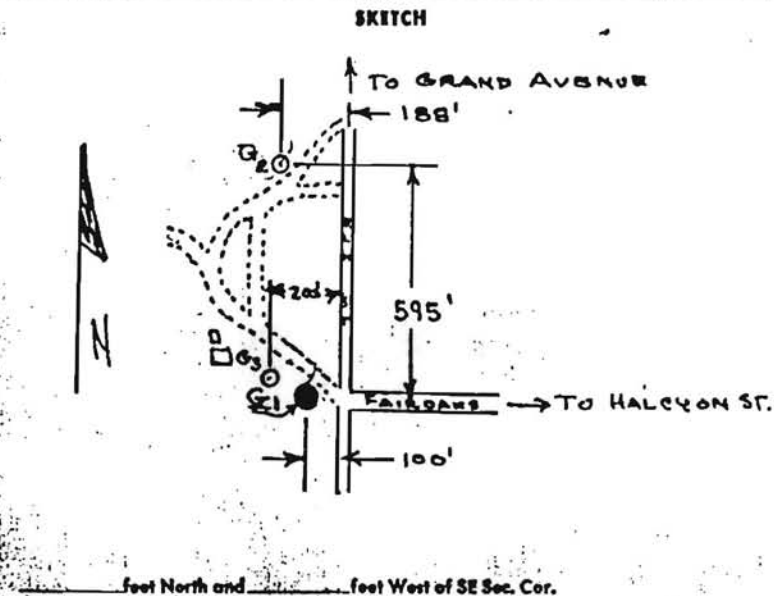
Key Hyd. Key & Hyd. Index Other

DESCRIPTION OF REFERENCE POINT

Owner: CITY OF ARROYO GR. State No. 375/13E-29G.1 (a) Access pipe, N side pump base
 Address: CITY HALL, ARROYO GRANDE Other No. #1 0.5 ft. above land surface, Date 6-5-64
 Tenant _____ (b) _____
 Address _____ (c) _____ ft. above land surface, Date _____
 Location: County SLO. Area _____ (c) _____ ft. above land surface, Date _____
 Region 3 Basin ARROYO GRANDE 11.01 Ref. Pt. Elev.: (a) _____ ft.; (b) _____ ft.; (c) _____ ft.
 USGS Quad. SE 1/4 ARROYO GR. Quad. No. _____ Ground Elev.: (a) _____ ft.; (b) _____ ft.; (c) _____ ft.
T 32 S. R 13 E Sec 29 lot G, 1 ^(M) _{SB B&M H} Determined from: (a) _____; (b) _____; (c) _____
 Description 100' WEST OF CORNER OF FAIROAKS
AND ELM ST. IN ARROYO GRANDE

DESCRIPTION OF WELL

Use MUNICIPAL Depth 223 ft.
 Casing: size _____ in., perforations _____
 Aquifer(s) _____
 Driller F. V. Wells
 Date drilled May 23, 1956 log filed: Open , Confidential



DESCRIPTION OF EQUIPMENT

Pump type TURBINE, Make PEARLESS
 Serial No. F6262, Size of discharge pipe _____ in.
 Motor kind ELECTRIC, Make _____
 Horsepower 40, Serial No. 431362
 Elec. Meter No. 349594, Transformer No. _____

TEST DATA

Agency _____
 Date of Test _____ 19____, Capacity of well 1500 G.P.M.
 Static Water Level _____ ft., Drawdown _____ ft.

Not measured, locked, pumping

SAN LUIS OBISPO COUNTY
FLOOD CONTROL AND
WATER CONSERVATION DISTRICT

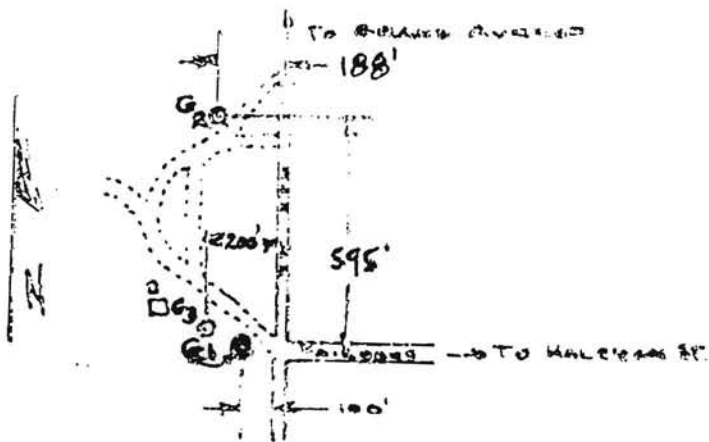
FORM 23

WELL DATA

Measuring Well

Key <input type="checkbox"/> Hyd. <input type="checkbox"/> Key & Hyd. <input type="checkbox"/> Index <input type="checkbox"/> Other <input type="checkbox"/>		DESCRIPTION OF REFERENCE POINT
Owner <u>CITY OF ARROYO GRANDE</u>	State No. <u>32S/13E-29G2</u>	(a) <u>Top of access pipe in conc. floor</u>
Address <u>CITY HALL ARROYO GRANDE</u>	Other No. <u>#5 #3</u>	<u>N. side, 1 ft. above</u> land surface, Date <u>4-1-64</u>
Tenant _____	_____	(b) _____
Address _____	_____	_____ ft. above below land surface, Date _____
Location: County <u>SLO.</u>	Area _____	(c) _____
Region <u>3</u>	Basin <u>ARROYO GRANDE 11.01</u>	_____ ft. above below land surface, Date _____
USGS Quad. <u>SE 1/4 ARROYO GRANDE</u>	Quad. No. _____	Ref. Pt. Elev.: (a) _____ ft.; (b) _____ ft.; (c) _____ ft.
T. <u>32S</u> R. <u>13E</u> Sec. <u>29</u> Lot. <u>G</u> , <u>2</u>	<u>MD</u> SB B&M H	Ground Elev.: (a) _____ ft.; (b) _____ ft.; (c) _____ ft.
Description <u>586' NORTH AND 188' WEST</u>	_____	Determined from: (a) _____; (b) _____; (c) _____
<u>OF INTERSECTION OF FAIROAKS AVE</u>	_____	DESCRIPTION OF WELL
<u>AND ELM ST IN ARROYO GRANDE</u>	_____	Use <u>Municipal</u> Depth <u>223</u> ft.
<u>(FAIROAKS DISTRICT)</u>	_____	Casing: size <u>14</u> In., perforations <u>10.3' to 223'</u>

SKETCH



_____ feet North and _____ feet West of SE Sec. Cor.

Aquifer(s) _____

Driller F. V. Wells

Date drilled May 1956 Log filed: Open , Confidential # 25993

DESCRIPTION OF EQUIPMENT

Pump type Tur., Make Berkeley

Serial No. _____, Size of discharge pipe _____ In.

Motor kind Elec., Make _____

Horsepower 50, Serial No. _____

Elec. Meter No. 169202, Transformer No. _____

TEST DATA

Agency _____

Date of Test _____ 19____, Capacity of well _____ G.P.M.

Static Water Level _____ ft., Drawdown _____ ft.

SAN LUIS OBISPO COUNTY
FLOOD CONTROL AND
WATER CONSERVATION DISTRICT

FORM 23

WELL DATA

Key Hyd. Key & Hyd. Index Other

DESCRIPTION OF REFERENCE POINT

Owner City of Arroyo Grande State No. 325/13E-29 G 14
 Address _____ Other No. # A
 Tenant _____
 Address _____

Location: County SLD Area Arroyo Grande
 Region 3 Basin Arroyo Grande
 USGS Quad Sheet A of S 29 of Arroyo Grande Quad. No. _____
 T. 325 N 14 E Sec. 29 Lot G, 14 (MD CA B&M)
 Description In Arroyo Grande, 300' West and 30' N. of intersection of Fairbanks and Elm Sts.

(a) 2" pipe in conc. base
 _____, 1.0 ft. ^{above}/_{below} land surface, Date 4-14-65 WAB
 (b) _____
 _____, _____ ft. ^{above}/_{below} land surface, Date _____
 (c) _____
 _____, _____ ft. ^{above}/_{below} land surface, Date _____

Ref. Pt. Elev.: (a) 82 ft.; (b) _____ ft.; (c) _____ ft.
 Ground Elev.: (a) 81 ft.; (b) _____ ft.; (c) _____ ft.
 Determined from: (a) map; (b) _____; (c) _____

DESCRIPTION OF WELL

Use Municipal Depth 242 ft.
 Casings size 14 In., perforations 92' to 232'
Pump set 132' depth

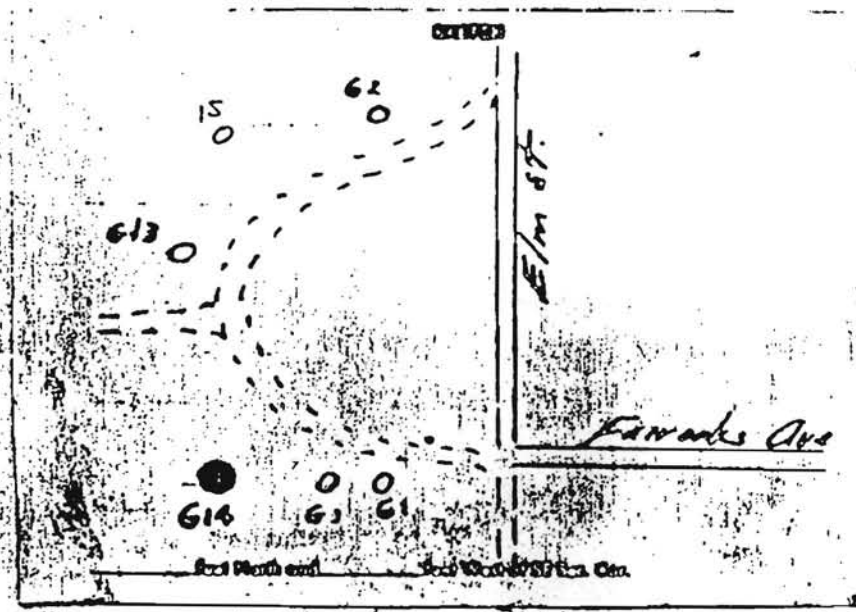
Aquifer(s) _____
 Driller F.V. Wells
 Date drilled July 1965 Log filed: Open , Confidential 101226

DESCRIPTION OF EQUIPMENT

Pump type Turb, Make _____
 Serial No. _____, Size of discharge pipe _____ In.
 Motor kind E1, Make _____
 Horsepower 60, Serial No. _____
 Elec. Meter No. _____, Transformer No. _____

TEST DATA

Agency _____
 Date of Test July 1965, Capacity of well 1700 G.P.M.
 Static Water Level 79.7 ft., Drawdown _____ ft.



L 4-19-65

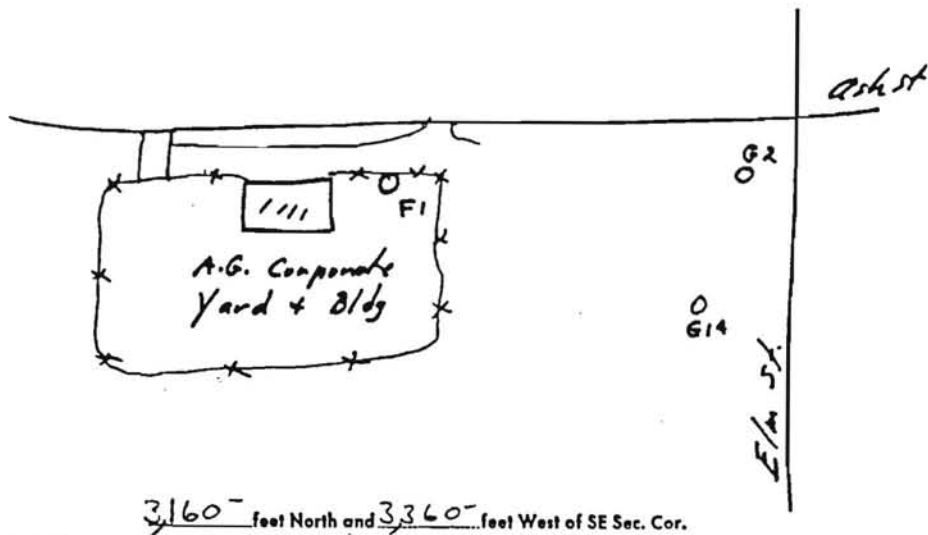
SAN LUIS OBISPO COUNTY
FLOOD CONTROL AND
WATER CONSERVATION DISTRICT

FORM 23

WELL DATA

Key <input type="checkbox"/> Hyd. <input type="checkbox"/> Key & Hyd. <input type="checkbox"/> Index <input type="checkbox"/> Other <input type="checkbox"/>		DESCRIPTION OF REFERENCE POINT	
Owner <u>City of A.G.</u>	State No. <u>325/13E-29F1</u>	(a)	<u>2" Measure pipe</u>
Address _____	Other No. <u>#5</u>		<u>1-</u> ft. ^{above} / _{below} land surface, Date _____
Tenant _____		(b)	_____ ft. ^{above} / _{below} land surface, Date _____
Address _____		(c)	_____ ft. ^{above} / _{below} land surface, Date _____
Location: County <u>San Luis Obispo</u> Area <u>Arroyo Grande</u>		Ref. Pt. Elev.:	(a) <u>73</u> ft.; (b) _____ ft.; (c) _____ ft.
Region _____ Basin <u>Arroyo Grande</u>		Ground Elev.:	(a) <u>72</u> ft.; (b) _____ ft.; (c) _____ ft.
USGS Quad _____ Quad. No. <u>62-A</u>		Determined from:	(a) <u>Topo</u> ; (b) _____; (c) _____
T <u>31S</u> R <u>13E</u> Sec. <u>29</u> Lot <u>F</u> <u>1</u> ^{MD} _{B&M}		DESCRIPTION OF WELL	
Description <u>In Arroyo Grande on Ash Street between Elm street & 16th st. in A.G. Corporate Yard area.</u>		Use	<u>M.v.n.</u> Depth _____ ft.
		Casing: size _____ in., perforations _____	

SKETCH



Aquifer(s) _____

Driller _____

Date drilled _____ Log filed: Open Confidential

DESCRIPTION OF EQUIPMENT

Pump type _____, Make _____

Serial No. _____, Size of discharge pipe _____ in.

Motor kind _____, Make _____

Horsepower 100, Serial No. _____

Elec. Meter No. _____, Transformer No. _____

TEST DATA

Agency _____

Date of Test _____ 19____, Capacity of well _____ G.P.M.

Static Water Level _____ ft., Drawdown _____ ft.

SAN LUIS OBISPO COUNTY
FLOOD CONTROL AND
WATER CONSERVATION DISTRICT

WELL DATA

This curphy why #6 to the -2963 It may or may not exist in #1725 con. of state etc.

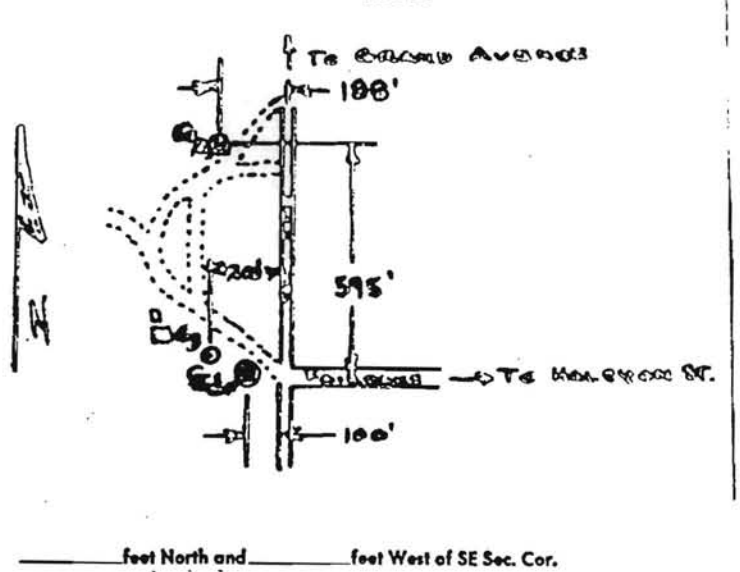
Key Hyd. Key & Hyd. Index Other

Owner CITY OF ARROYO GRANDE State No. 325/13E-2963 (a) Top of 2" access pipe, N side pump,
Address CITY HALL, ARROYO GRANDE Other No. #/ 2.5 ft. above land surface, Date 6-5-64
Tenant _____ (b) _____
Address _____ ft. above land surface, Date _____
Location: County S.L.O. Area _____ (c) _____
Region 3 Basin ARROYO GR. 11.01 _____ ft. above land surface, Date _____
USGS Quad. SE 1/4 ARROYO GRANDE Quad. No. _____ Ref. Pt. Elev.: (a) _____ ft.; (b) _____ ft.; (c) _____ ft.
T. 32S R. 13E. Sec. 29 lot G, 3 (MD) Ground Elev.: (a) _____ ft.; (b) _____ ft.; (c) _____ ft.
H SB B&M
Description 200' WEST OF ELM ST AND Determined from: (a) _____; (b) _____; (c) _____
30' NORTH OF FAIROAKS IN ARROYO GRANDE. (FAIROAKS DISTRICT) Not in use 1964-65

DESCRIPTION OF WELL

Use Municipal Depth 219 ft.
Casing: size 1 1/2 in., perforations 24' to 219'

SKETCH



Aquifer(s) _____
Driller Clark F. Wells
Date drilled 1954 Log filed: Open , Confidential # 17803

DESCRIPTION OF EQUIPMENT

Pump type Tur., Make Layne & Bowler
Serial No. 13471, Size of discharge pipe _____ in.
Motor kind Elec., Make _____
Horsepower 60, Serial No. _____
Elec. Meter No. _____, Transformer No. _____

TEST DATA

Agency C.F. Well Corp
Date of Test 1954, Capacity of well 1500 G.P.M.
Static Water Level _____ ft., Drawdown 35.5' after 16 hr.
Not measured - locked.
Not in use '64

10-23-64 : 90.7' WB

WELL DATA

Key Hyd. Key & Hyd. Index Other

Owner Yoshito Hiyama State No. 325/13E-29G13 (a) 1 1/2" pipe in conc. slab, N. side
City of Arroyo Grande
Grande

Address _____ Other No. _____, _____ ft. ^{above}/_{below} land surface, Date 4-29-64 WB

Tenant _____ (b) _____

Address _____, _____ ft. ^{above}/_{below} land surface, Date _____

Location: County SLO Area A.G. (c) _____

Region SE Arroyo Grande AG _____, _____ ft. ^{above}/_{below} land surface, Date _____

USGS Quad. SE Arroyo Grande Quad. No. _____ Ref. Pt. Elev.: (a) 83.0 ft., (b) _____ ft., (c) _____ ft.

T. 325 & 13E Sec. 29 Lot G, 13 ^{MD} _{SB B&M} Ground Elev.: (a) 82.0 ft., (b) _____ ft., (c) _____ ft.

Description 400' W/o Elm St. between Ash ^H _H Determined from: (a) Topog, (b) _____, (c) _____
& Fair Oaks produced. Also 200'
W/o 100's/a well G02 (City of
Arroyo Grande)

DESCRIPTION OF WELL

Use IRR. Depth 201 ft.
 Casing: size 16 in., perforations 105-201

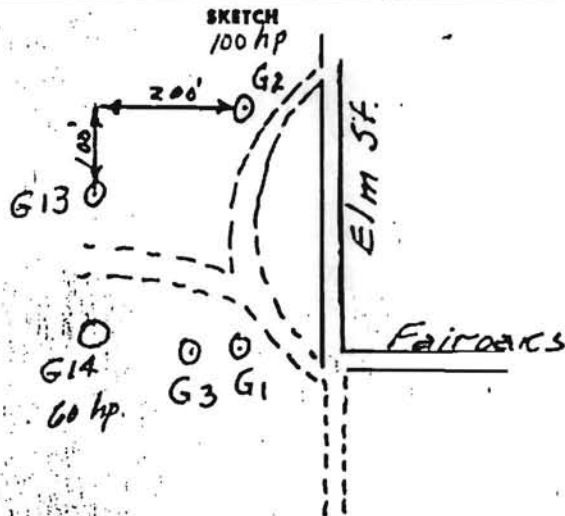
Aquifer(s) _____
 Driller F.V. Wells
 Date drilled Nov. 1957 Log filed: Open , Confidential 43997

DESCRIPTION OF EQUIPMENT

Pump type Turb., Make Peerless
 Serial No. 183908, Size of discharge pipe 8 in.
 Motor kind Elect., Make U.S.
 Horsepower 30, Serial No. 1066106
 Elec. Meter No. 319780, Transformer No. _____

TEST DATA

Agency _____
 Date of Test _____ 19____, Capacity of well _____ G.P.M.
 Static Water Level _____ ft., Drawdown _____ ft.



_____ feet North and _____ feet West of SE Sec. Cor.

SAN LUIS OBISPO COUNTY

ENGINEERING DEPARTMENT

Key Hyd. Key & Hyd. Index Other DESCRIPTION OF REFERENCE POINT

Owner City of Arroyo Grande State No. 31S/13E-29G15

Address _____ Other No. Owner #7

Tenant _____

Address _____

Location: County San Luis Obispo Area Arroyo Grande

Region _____ Basin Arroyo Grande

USGS Quad. Ocean Quad. No. 62-A

T 32S R 13E Sec. 29 Lot. G 15 ^{MD} _{SB B&M}

Description In city of Arroyo Grande @ intersection of Ash street & south Elm street. Well is in NWerly corner of city park - See sketch. Well is in side chain link fence & Contr'd in building.

(a) _____ ft. above
below land surface, Date _____

(b) _____ ft. above
below land surface, Date _____

(c) _____ ft. above
below land surface, Date _____

Ref. Pt. Elev.: (a) 93 ft.; (b) _____ ft.; (c) _____ ft.

Ground Elev.: (a) 92 ft.; (b) _____ ft.; (c) _____ ft.

Determined from: (a) Topo; (b) _____; (c) _____

DESCRIPTION OF WELL

Use Mun. Depth 610 ft.

Casing: size _____ In., perforations _____

Aquifer(s) _____

Driller _____

Date drilled _____ Log filed: Open , Confidential

DESCRIPTION OF EQUIPMENT

Pump type Turb, Make Peerless

Serial No. F-23594, Size of discharge pipe _____ In.

Motor kind Elec, Make G.E.

Horsepower 150, Serial No. FWJ 415 112

Elec. Meter No. 679J70, Transformer No. _____

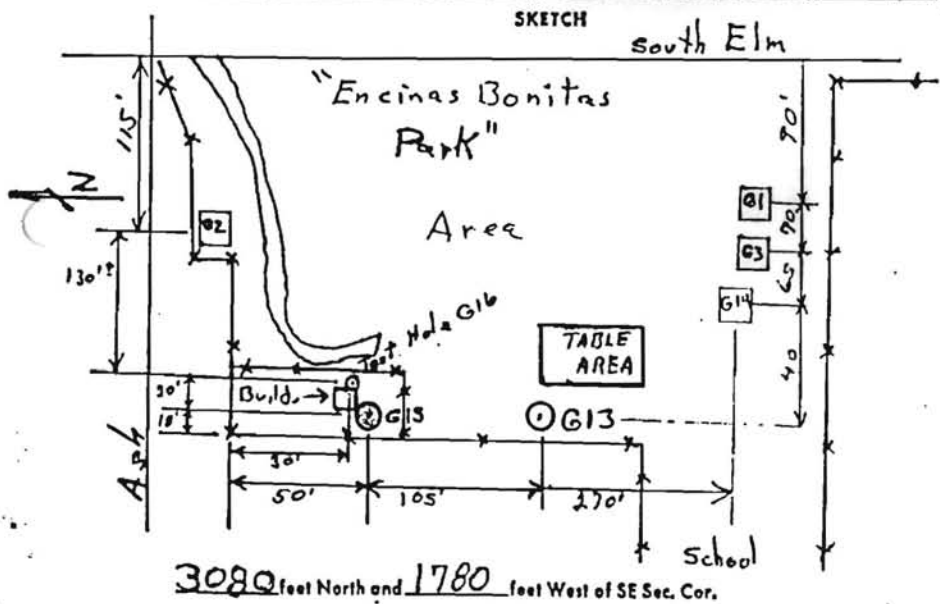
TEST DATA

Agency _____

Date of Test _____ 19____, Capacity of well _____ G.P.M.

Static Water Level _____ ft., Drawdown _____ ft.

SKETCH



SAN LUIS OBISPO COUNTY

ENGINEERING DEPARTMENT

Key Hyd. Key & Hyd. Index Other DESCRIPTION OF REFERENCE POINT

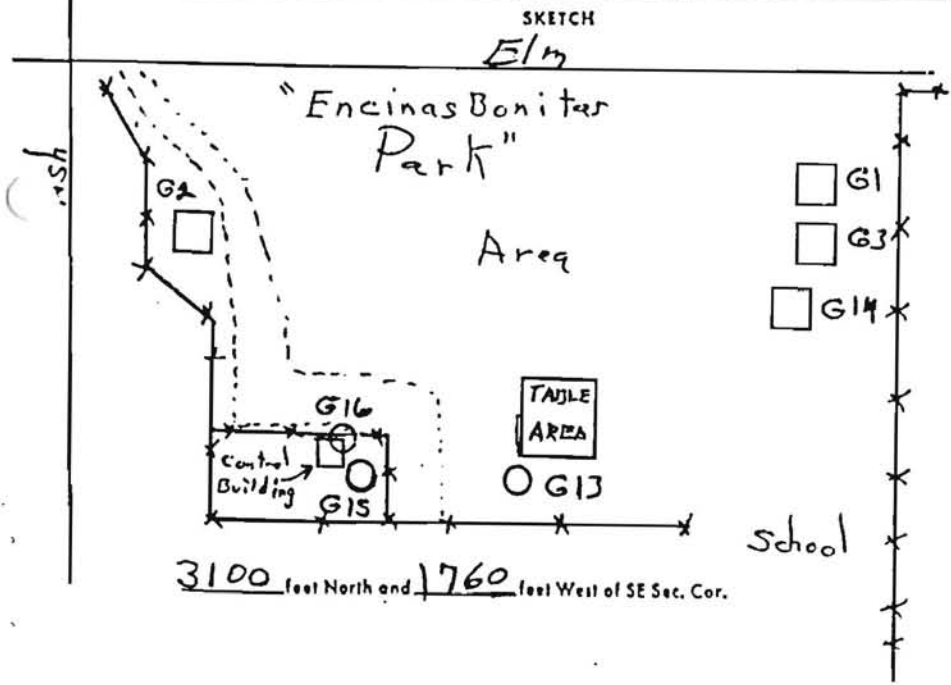
Owner City of Arroyo Grande State No. 32S/13E-29616
 Address _____ Other No. Deep
 Tenant _____ Observation @
 Address _____ Well # 7
 Location: County San Luis Obispo Area Arroyo Grande
 Region _____ Basin Arroyo Grande
 USGS Quad. Oceano Quad. No. 62-A
T. 32S R. 13E Sec. 29 Lot. 6, 16 ^{MD} _{SB & M}
 Description In city of Arroyo Grande @
intersection of Ash street & Elm street.
Well is under metal plate of short side-
walk going into control building.

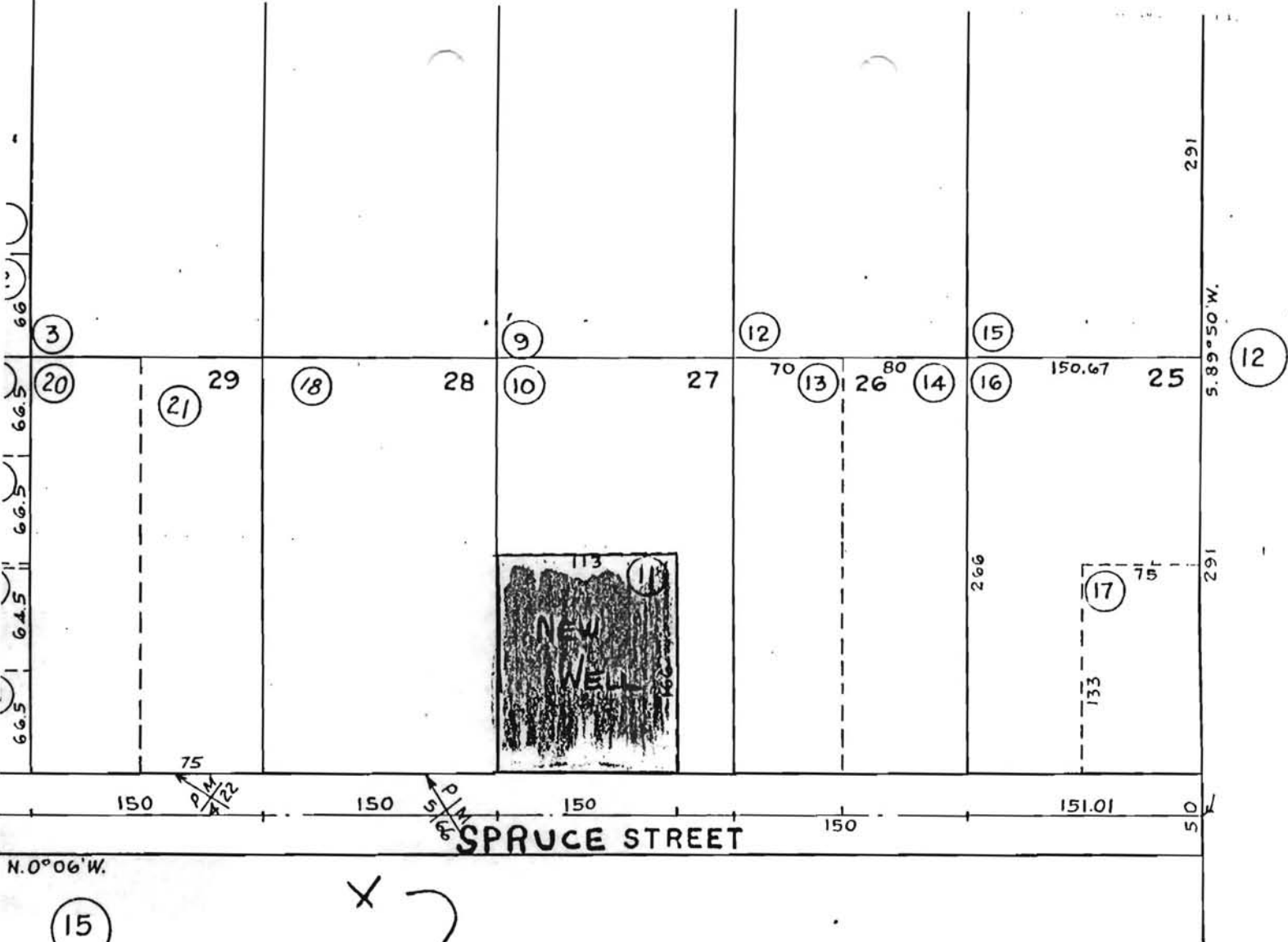
(a) 2" Pipe @ Ground level under edge
of walk. 0 ft. above land surface, Date Apr-85
 (b) _____
 (c) _____
 Ref. Pt. Elev.: (a) 92 ft.; (b) _____ ft.; (c) _____ ft.
 Ground Elev.: (a) 92 ft.; (b) _____ ft.; (c) _____ ft.
 Determined from: (a) Topo (b) _____ (c) _____

DESCRIPTION OF WELL
 Use: Observation Depth _____ ft.
 Casing: size 2" In., perforations _____
 Aquifer(s) _____
 Driller _____
 Date drilled _____ Log filed: Open , Confidential

DESCRIPTION OF EQUIPMENT
 Pump type _____ Make _____
 Serial No. _____, Size of discharge pipe _____ In.
 Motor kind _____, Make _____
 Horsepower _____, Serial No. _____
 Elec. Meter No. _____, Transformer No. _____

TEST DATA
 Agency _____
 Date of Test _____ 19____, Capacity of well _____ G.P.M.
 Static Water Level _____ ft., Drawdown _____ ft.





SPRUCE STREET

OLD WELL

CITY OF ARROYO GRANDE
 TRACT NO. 10
 SAN LUIS OBISPO COUNTY
 CALIFORNIA

ASSESSOR'S BLOCK & LOT
 NUMBERS SHOW IN CIRCLES

REGULATION FOR WATER WELL PERMIT
ORDINANCE NO. 54 C.S.

TO: City of Arroyo Grande
Department of Public Works

Application No. _____
Date _____ 19__

I, Thomas C Ralph, hereby apply for a permit to construct,
repair or abandon a well located on Lot _____ Block _____ Tract _____

other description Section 27 NE 1/4 Township 32S Range 13E

Owner/Agent Hilo Fuchawaki Parcel # 007-741-022

Address 398 Coach Rd. Arroyo Grande, Ca. 93420

Well Driller Arroyo Water Well Supply

STATEMENT AS TO WHY WATER CANNOT BE OBTAINED FROM THE CITY OF ARROYO GRANDE WATER SYSTEM:

This is a replacement well for an existing well that has collapsed. The existing well was used for irrigation only.

INTENDED USE: Industrial Domestic - Private Public Irrigation Other
TYPE OF WELL: Dug Driven Drilled Hand Bored Rotary Wells Other

CONSTRUCTION: Well : Depth (feet) 120 ; Diameter (inches) 12
Casing: Gauge SOR 21 Depth (feet) 170 Conductor & Cement 50'

QUANTITY OF WATER REQUIRED FOR PROPOSED USE: 250-450 Gpm

I hereby agree to comply with all laws and regulations of the City of Arroyo Grande, the San Luis Obispo County Health Department and the State of California pertaining to, or regulating well construction. Within fifteen days after completion of the well, I will furnish the City of Arroyo Grande and the County Health Department a log of the well and notify them before putting the well in use.

ATTACH MAP DRAWN TO SCALE SHOWING: (1) Key Map (2) Boundaries of property to be served (3) Location of proposed well on property.

Date 6/5, 1990. Signed Thomas C Ralph
Owner or Contractor

* * * * *
OFFICIAL USE ONLY

COUNTY HEALTH DEPARTMENT: Approved Disapproved

Sanitarian Date _____, 19__

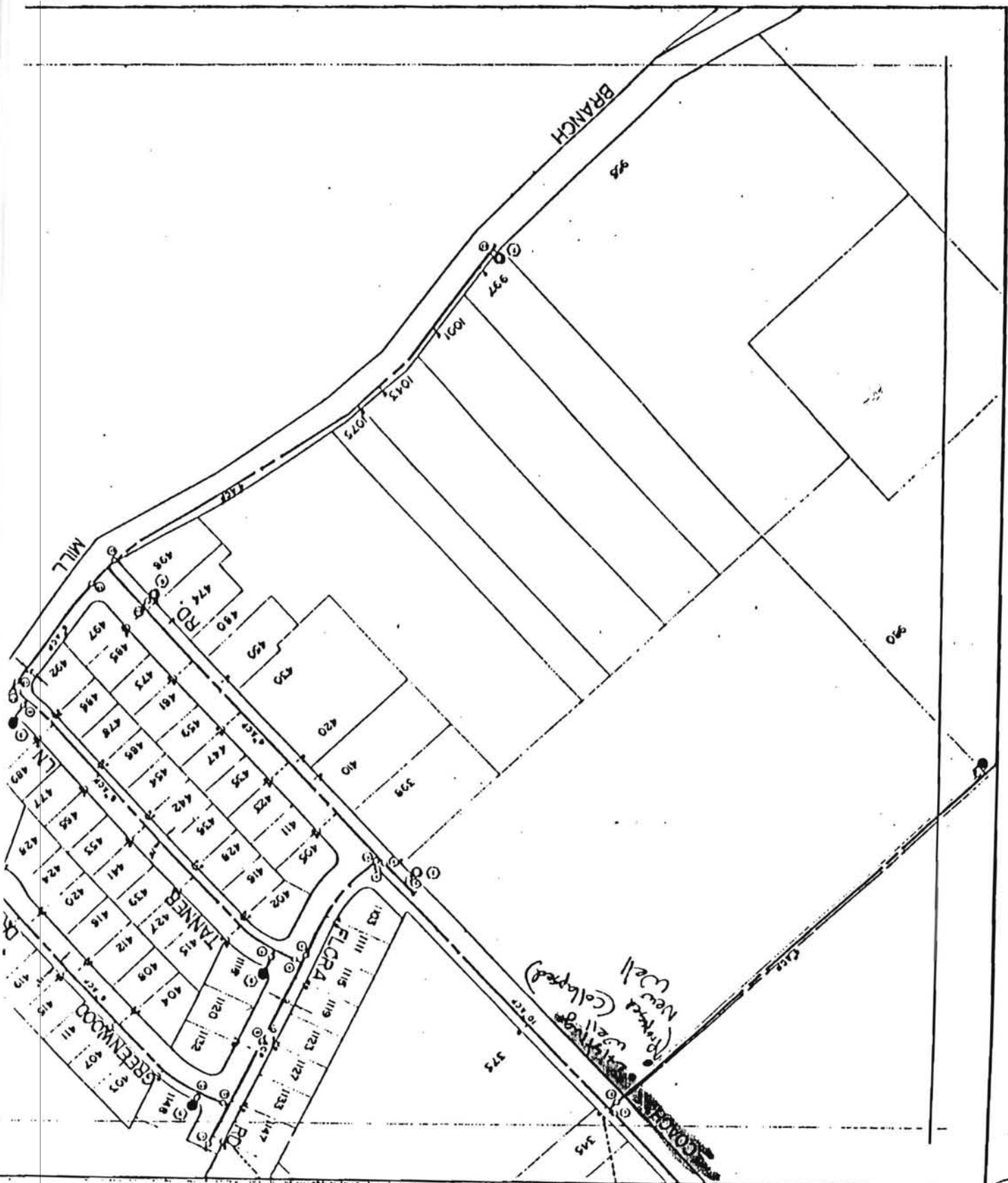
ARROYO GRANDE CITY COUNCIL: Approved Disapproved
~~Resolutions~~ minute motion Date June 12, 1990

Application Fee \$25.00 paid, Receipt No. 11304 Date June 6, 1990

Nancy A. Davis
CITY CLERK



38-43



39-42

40-45

25

APPLICATION FOR WATER WELL PERM
ORDINANCE NO. 54 C.S.

TO: City of Arroyo Grande
Department of Public Works

Application No. _____
Date Jan 16, 1990

I, Gene Heiney, hereby apply for a permit to construct,
repair or abandon a well located on Lot _____ Block _____ Tract _____

other description APN 007-781-054

Owner/Agent Gene Heiney

Address PO Box 386 Arroyo Grande CA 93421

Well Driller Arroyo Water Well Supply

STATEMENT AS TO WHY WATER CANNOT BE OBTAINED FROM THE CITY OF ARROYO GRANDE WATER SYSTEM:

No water line in Easy St. area.

INTENDED USE: Industrial Domestic - Private Public Irrigation Other
TYPE OF WELL: Dug Driven Drilled Hand Bored Rotary Wells Other

CONSTRUCTION: Well : Depth (feet) 500 Diameter (inches) 6
Casing: Gauge 50R11 Depth (feet) 500 Conductor & Cement 50'

QUANTITY OF WATER REQUIRED FOR PROPOSED USE: 10 gpm

I hereby agree to comply with all laws and regulations of the City of Arroyo Grande, the San Luis Obispo County Health Department and the State of California pertaining to, or regulating well construction. Within fifteen days after completion of the well, I will furnish the City of Arroyo Grande and the County Health Department a log of the well and notify them before putting the well in use.

ATTACH MAP DRAWN TO SCALE SHOWING: (1) Key Map (2) Boundaries of property to be served (3) Location of proposed well on property.

Date 1/16, 1990. Signed Arroyo Water Well Supply [Signature]
Owner or Contractor

* * * * *
OFFICIAL USE ONLY

COUNTY HEALTH DEPARTMENT: Approved Disapproved
_____, 19____
Sanitarian _____ Date _____

ARROYO GRANDE CITY COUNCIL: Approved Disapproved

~~Resolution No.~~ MINUTE MOTION Date January 23, 1990

Application Fee \$25.00 paid, Receipt No. 09392 Date January 16, 1990

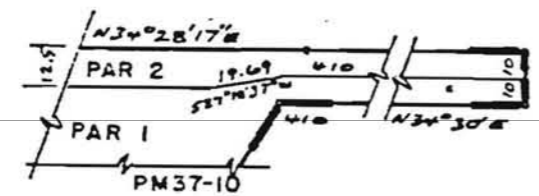
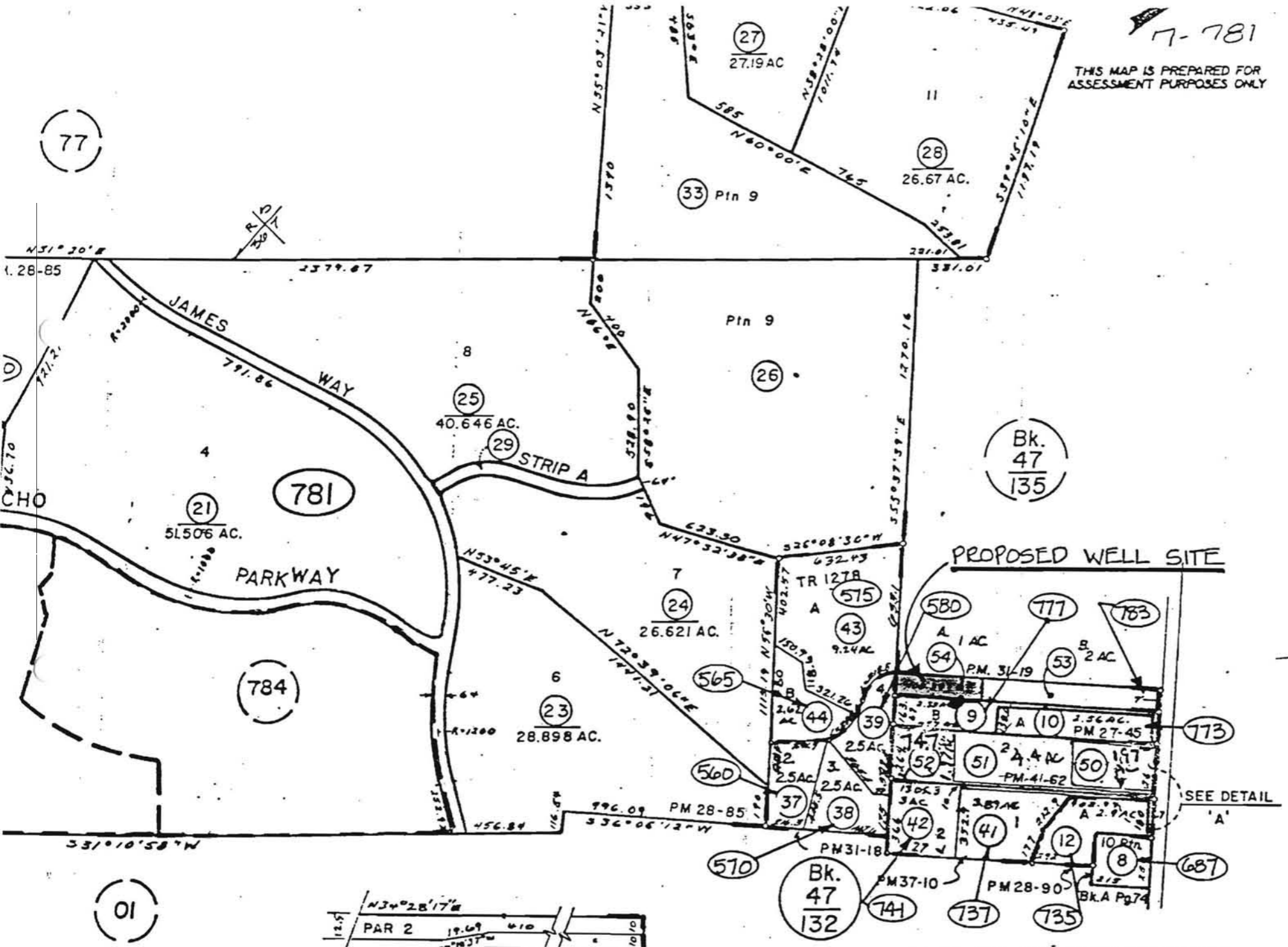
Nancy A. Davis
CITY CLERK

*mailed to
City of
Health
Dept.
1-20-90
DW*

7-781

THIS MAP IS PREPARED FOR ASSESSMENT PURPOSES ONLY

77



01

CITY OF ARROYO GRANDE

Assessor's Map Bk. 7 - Pg. 78

Copy of document found at www.NoNewWipTax.com

APPLICATION FOR WATER WELL PERMIT
ORDINANCE NO. 54 C.S.

TO: City of Arroyo Grande
Department of Public Works

Application No. _____
Date 9/20/88, 19__

I, Leo Stewart 489-2035, hereby apply for a permit to construct,
^{POWELL & C. F. H. S.}
repair or abandon a well located on Lot 4 Hall Tract Block _____ Tract _____

other description Drill domestic water well

Owner/Agent Rauch Drilling Inc.

Address 225 main st Templeton Ca 934-1324

Well Driller Paul Alexander

STATEMENT AS TO WHY WATER CANNOT BE OBTAINED FROM THE CITY OF ARROYO GRANDE WATER SYSTEM:

Leo Stewart
393 Corbett Cyn AG 93420
(APN 07-291-29)
(2 acres)

INTENDED USE: Industrial Domestic - Private Public Irrigation Other
TYPE OF WELL: Dug Driven Drilled Hand Bored Rotary Wells Other

CONSTRUCTION: Well : Depth (feet) 200 Diameter (inches) 6"
Casing: Gauge 160 Depth (feet) 200 Conductor & Cement & endicoplugh

QUANTITY OF WATER REQUIRED FOR PROPOSED USE: _____

I hereby agree to comply with all laws and regulations of the City of Arroyo Grande, the San Luis Obispo County Health Department and the State of California pertaining to, or regulating well construction. Within fifteen days after completion of the well, I will furnish the City of Arroyo Grande and the County Health Department a log of the well and notify them before putting the well in use.

ATTACH MAP DRAWN TO SCALE SHOWING: (1) Key Map (2) Boundaries of property to be served (3) Location of proposed well on property.

Date 9/20/88, 19__ Signed Paul Alexander
Owner or Contractor

* * * * * OFFICIAL USE ONLY * * * * *

COUNTY HEALTH DEPARTMENT: Approved Disapproved
Sanitarian _____ Date _____

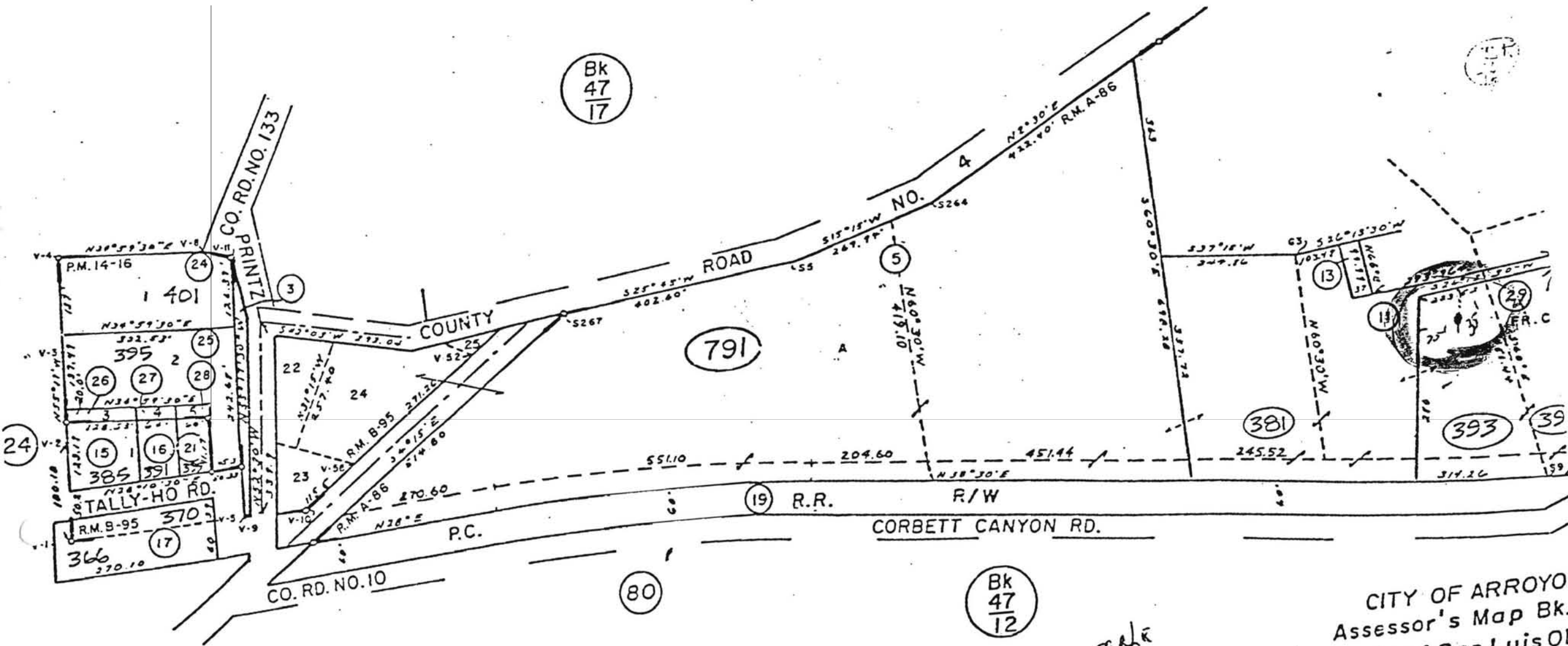
*mailed copy
to Co. Health
19 Dec 9-29-88
DW*

ARROYO GRANDE CITY COUNCIL: Approved Disapproved
MINUTE MOTION
Resolution No. _____ Date September 27, 19__ 88

Application Fee \$25.00 paid, Receipt No. 01959 Date September 21 19__ 88

Nancy A. Davis
CITY CLERK

P.T.N. RANCHO



Bk
47
17

791

381

393

Bk
47
12

SCALE
1" = 200'

CITY OF ARROYO
Assessor's Map Bk.
County of San Luis Obispo

Ptn Vachell Tract, R.M. Bk. B, Pg. 95
Ptn Lots A and C Felts and Houx Tract, R.M. Bk. A, Pg. 86
P.M. Bk. 14, Pg. 16

APPLICATION FOR WATER WELL PERMIT
ORDINANCE NO. 54 C.S.

TO: City of Arroyo Grande
Department of Public Works

Application No. _____
Date 4-13 19 87

I, Thomas C Ralph, hereby apply for a permit to construct,
repair or abandon a well located on Lot _____ Block _____ Tract _____

other description - AP No 06-391-21-000

Owner/Agent Rovels Brothers Ranch

Address 661 Valley Rd Arroyo Grande Ca 93420

Well Driller Arroyo Water Well Supply

STATEMENT AS TO WHY WATER CANNOT BE OBTAINED FROM THE CITY OF ARROYO GRANDE WATER SYSTEM:

This is a well to replace the irrigation well that Rovels Bros are currently using that belongs to the Catholic Church on Fair Oaks Ave

INTENDED USE: Industrial Domestic - Private Public Irrigation Other

TYPE OF WELL: Dug Driven Drilled Hand Bored Rotary Wells Other

CONSTRUCTION: Well : Depth (feet) 100' Diameter (inches) 14"
Casing: Gauge Class 100 Depth (feet) 100 Conductor & Cement 50'
SOR 21

QUANTITY OF WATER REQUIRED FOR PROPOSED USE: 500 Gpm

I hereby agree to comply with all laws and regulations of the City of Arroyo Grande, the San Luis Obispo County Health Department and the State of California pertaining to, or regulating well construction. Within fifteen days after completion of the well, I will furnish the City of Arroyo Grande and the County Health Department a log of the well and notify them before putting the well in use.

ATTACH MAP DRAWN TO SCALE SHOWING: (1) Key Map (2) Boundaries of property to be served (3) Location of proposed well on property.

Date 3/11, 1987. Signed Thomas C Ralph
Owner or Contractor

* * * * * OFFICIAL USE ONLY * * * * *

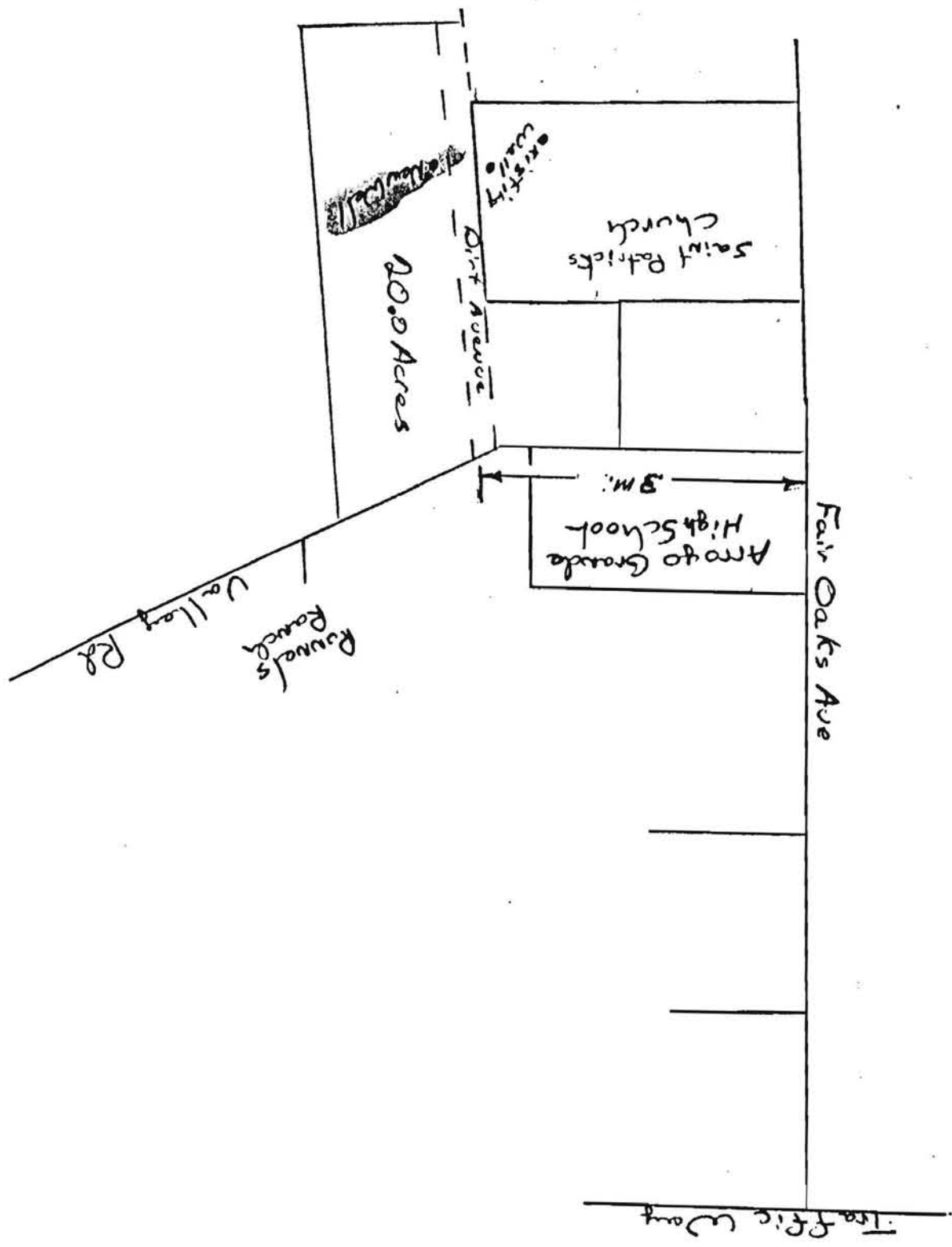
COUNTY HEALTH DEPARTMENT: Approved Disapproved

Sanitarian Date _____, 19____

ARROYO GRANDE CITY COUNCIL: Approved Disapproved
~~Resolution No~~ minute approval Date April 21, 19 87

Application Fee \$25.00 paid, Receipt No. 9598 Date April 9 19 87
Nancy A. Davis
CITY CLERK

Plot Plan for New Well
 L. J. J. J. Bros. Ranch
 601 Valley Rd
 Arroyo Grande Ca
 93420



APPLICATION FOR WATER WELL PERMIT
ORDINANCE NO. 54 C.S.

TO: City of Arroyo Grande
Department of Public Works

Application No. _____
Date 12-31- 1985

I, William E. Hackey Sr., hereby apply for a permit to construct,
~~repair or abandon~~ a well located on Lot A Block _____ Tract 1278
other description Well To Serve Parcel B.

Owner/Agent William E. Hackey Sr., 781 Pintz Rd., Arroyo Grande, Calif. 93420
Address _____

Well Driller Filippov & Thompson, 3250 El Camino Real Atascadero, Calif. 93014 St. Lic. # 301498

STATEMENT AS TO WHY WATER CANNOT BE OBTAINED FROM THE CITY OF ARROYO GRANDE WATER SYSTEM:

RS. District no city water available.

INTENDED USE: Industrial Domestic - Private Public Irrigation Other
TYPE OF WELL: Dug Driven Drilled Hand Bored Rotary Wells Other

CONSTRUCTION: Well : Depth (feet) 600 Diameter (inches) 6
Casing: Gauge 5/8 40 Depth (feet) 600 Conductor & Cement 50'

QUANTITY OF WATER REQUIRED FOR PROPOSED USE: as per county & city specs.

I hereby agree to comply with all laws and regulations of the City of Arroyo Grande, the San Luis Obispo County Health Department and the State of California pertaining to, or regulating well construction. Within fifteen days after completion of the well, I will furnish the City of Arroyo Grande and the County Health Department a log of the well and notify them before putting the well in use.

ATTACH MAP DRAWN TO SCALE SHOWING: (1) Key Map (2) Boundaries of property to be served (3) Location of proposed well on property.

Date 12-31- 1985. Signed William E. Hackey Sr.
Owner or Contractor

* * * * * OFFICIAL USE ONLY * * * * *

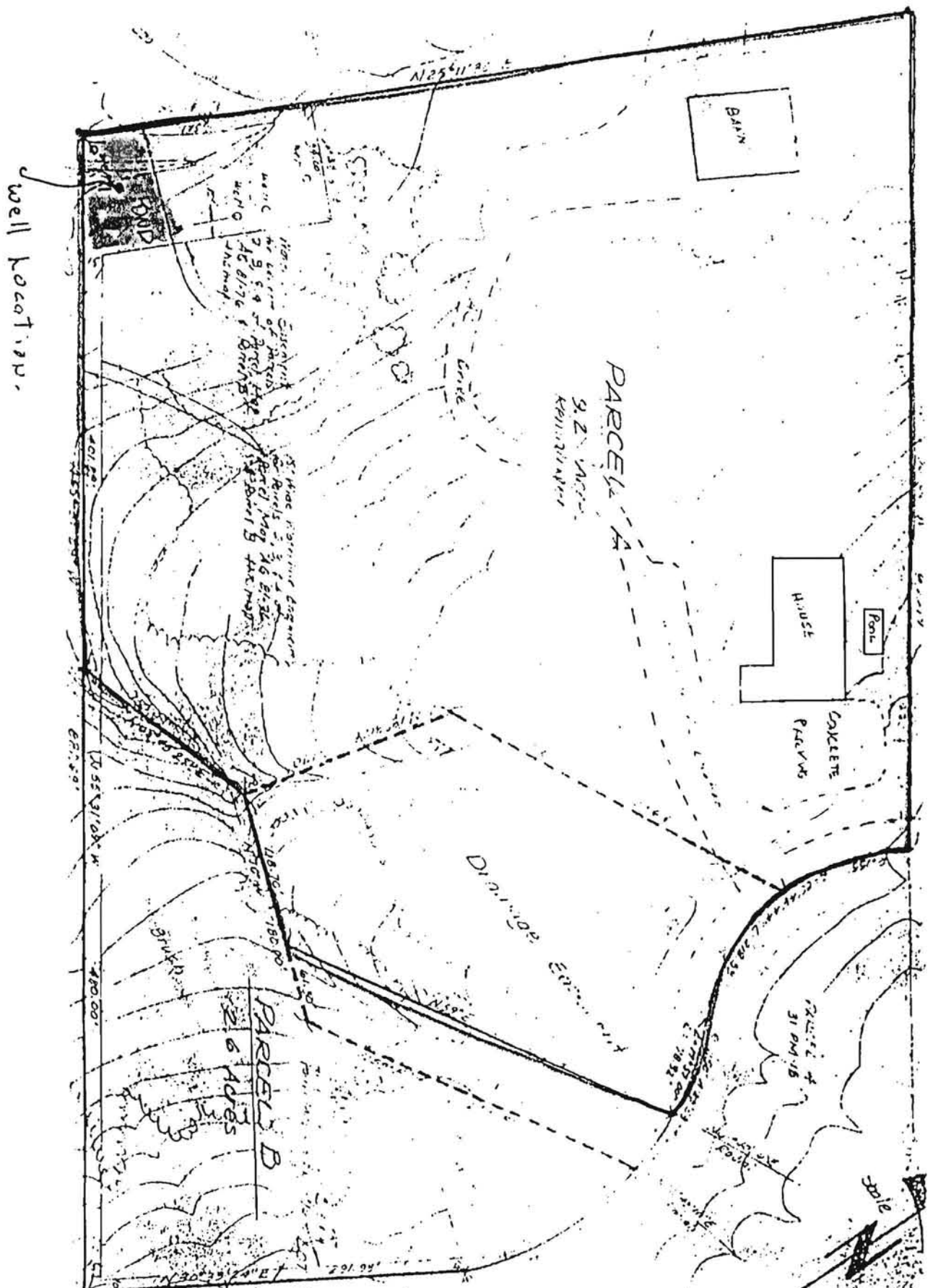
COUNTY HEALTH DEPARTMENT: Approved Disapproved
_____, 19____
Sanitarian _____ Date _____

ARROYO GRANDE CITY COUNCIL: Approved Disapproved

Minute motion _____ Date January 14 1986

Application Fee \$25.00 paid, Receipt No. 7226 Date January 10 1986

Nancy A. Davis
CITY CLERK



APPLICATION FOR WATER WELL PERMIT
ORDINANCE NO. 54 C.S.

TO: City of Arroyo Grande
Department of Public Works

Application No. _____
Date 5-18- 1984

Bill Mackey, hereby apply for a permit to construct,
repair or abandon a well located on Lot 1 Block _____ Tract AG-81-76

Other description Parcel 1 of Parcel Map AG 81-76

Owner/Agent Bill Mackey

Address 877 Todd Ln Arroyo Grande, Calif.

Well Driller F. Lapoint & Thompson

STATE AS TO WHY WATER CANNOT BE OBTAINED FROM THE CITY OF ARROYO GRANDE WATER SYSTEM:

no water lines in area RS District.

This well is to serve lot # 4 of Parcel Map AG-81-76

INTENDED USE: Industrial Domestic - Private Public Irrigation Other
TYPE OF WELL: Dug Driven Drilled Hand Bored Rotary Wells Other

CONSTRUCTION: Well : Depth (feet) 390 Diameter (inches) 5
Casing: Gauge _____ Depth (feet) 390 Conductor & Cement yes

QUANTITY OF WATER REQUIRED FOR PROPOSED USE: According to County enough to operate plumbing consistently 5 + GPM

I hereby agree to comply with all laws and regulations of the City of Arroyo Grande, the San Luis Obispo County Health Department and the State of California pertaining to, or regulating well construction. Within fifteen days after completion of the well, I will furnish the City of Arroyo Grande and the County Health Department a log of the well and notify them before putting the well in use.

ATTACH MAP DRAWN TO SCALE SHOWING: (1) Key Map (2) Boundaries of property to be served (3) Location of proposed well on property.

Date 5-18- 1984. Signed Bill Mackey
Owner or Contractor

OFFICIAL USE ONLY

COUNTY HEALTH DEPARTMENT: Approved Disapproved

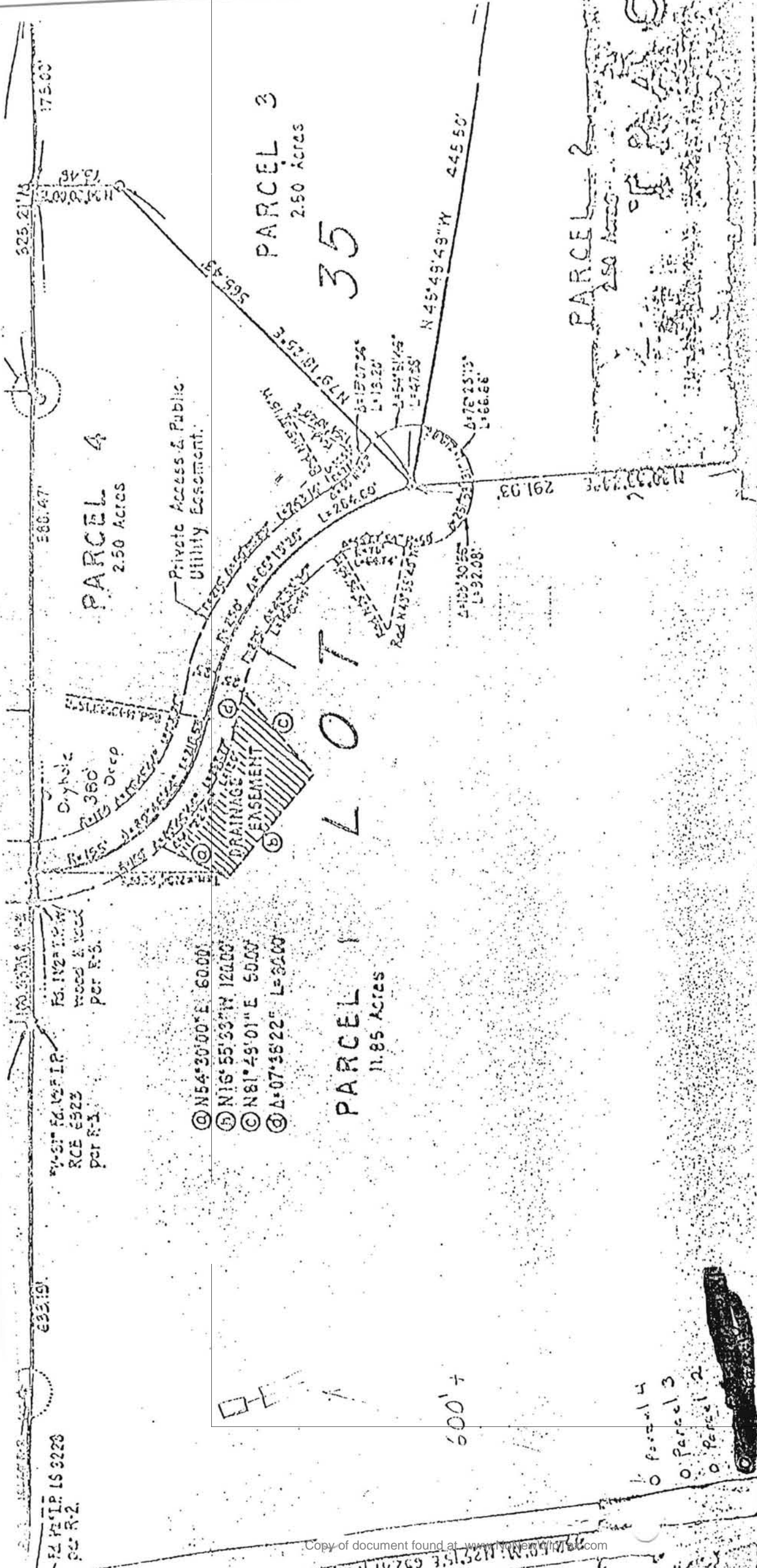
Sanitarian Date _____, 19____

ARROYO GRANDE CITY COUNCIL: Approved Disapproved

Resolution No. Minute Motion Date _____, 19____

Application Fee \$25.00 paid, Receipt No. _____ Date _____, 19____

CITY CLERK



PL PLIP 15 9220
CC R-2

7'-0" PLIP RCE 6923
per R-2

FS 1427 R-2
Wood & Deck
per R-2

- ⓐ N54°30'00"E L=60.00'
- ⓑ N16°55'33"W L=124.00'
- ⓒ N81°45'01"E L=50.00'
- ⓓ Δ:07°36'22" L=32.00'

PARCEL 1
11.85 Acres

PARCEL 3
2.50 Acres

35

PARCEL 2
2.50 Acres

PARCEL 4
2.50 Acres

Private Access & Public
Utility Easement

DRAINAGE
EASEMENT



600'

- Parcel 4
- Parcel 3
- Parcel 2

APPLICATION FOR WATER WELL PERMIT
ORDINANCE NO. 54 C.S.

Call 867-2000
7:30 - 8:30 am
5:30 - 6:30 pm

TO: City of Arroyo Grande
Department of Public Works

Application No. _____
Date 12 OCT 1983

I, COLIN C. REILLY, hereby apply for a permit to construct,

repair or abandon a well located on Lot _____ Block _____ Tract _____
other description PARCEL 2 OF MAP AG-79-022, IN THE CITY OF ARROYO GRANDE
COUNTY OF SLO, CA. FILED JUN 10 1982 BOOK 32, PG 25

Owner/Agent COLIN C REILLY

Address 296-HILLCREST DR. ARROYO GRANDE, CA 93420

Well Driller WATER WELL SUPPLY CO.

STATEMENT AS TO WHY WATER CANNOT BE OBTAINED FROM THE CITY OF ARROYO GRANDE WATER SYSTEM:

NEAREST AVAILABLE WATER SOURCE IS ABOUT
1100' FEET FROM PROPERTY BUILDING SITE.

INTENDED USE: Industrial Domestic - Private Public Irrigation Other
TYPE OF WELL: Dug Driven Drilled Hand Bored Rotary Wells Other

CONSTRUCTION: Well : Depth (feet) 100' Diameter (inches) 6"
Casing: Gauge Class 200 PVC Depth (feet) 100' ~~Cement~~ & Cement 50'

QUANTITY OF WATER REQUIRED FOR PROPOSED USE: 30 GPM.

I hereby agree to comply with all laws and regulations of the City of Arroyo Grande, the San Luis Obispo County Health Department and the State of California pertaining to, or regulating well construction. Within fifteen days after completion of the well, I will furnish the City of Arroyo Grande and the County Health Department a log of the well and notify them before putting the well in use.

ATTACH MAP DRAWN TO SCALE SHOWING: (1) Key Map (2) Boundaries of property to be served (3) Location of proposed well on property.

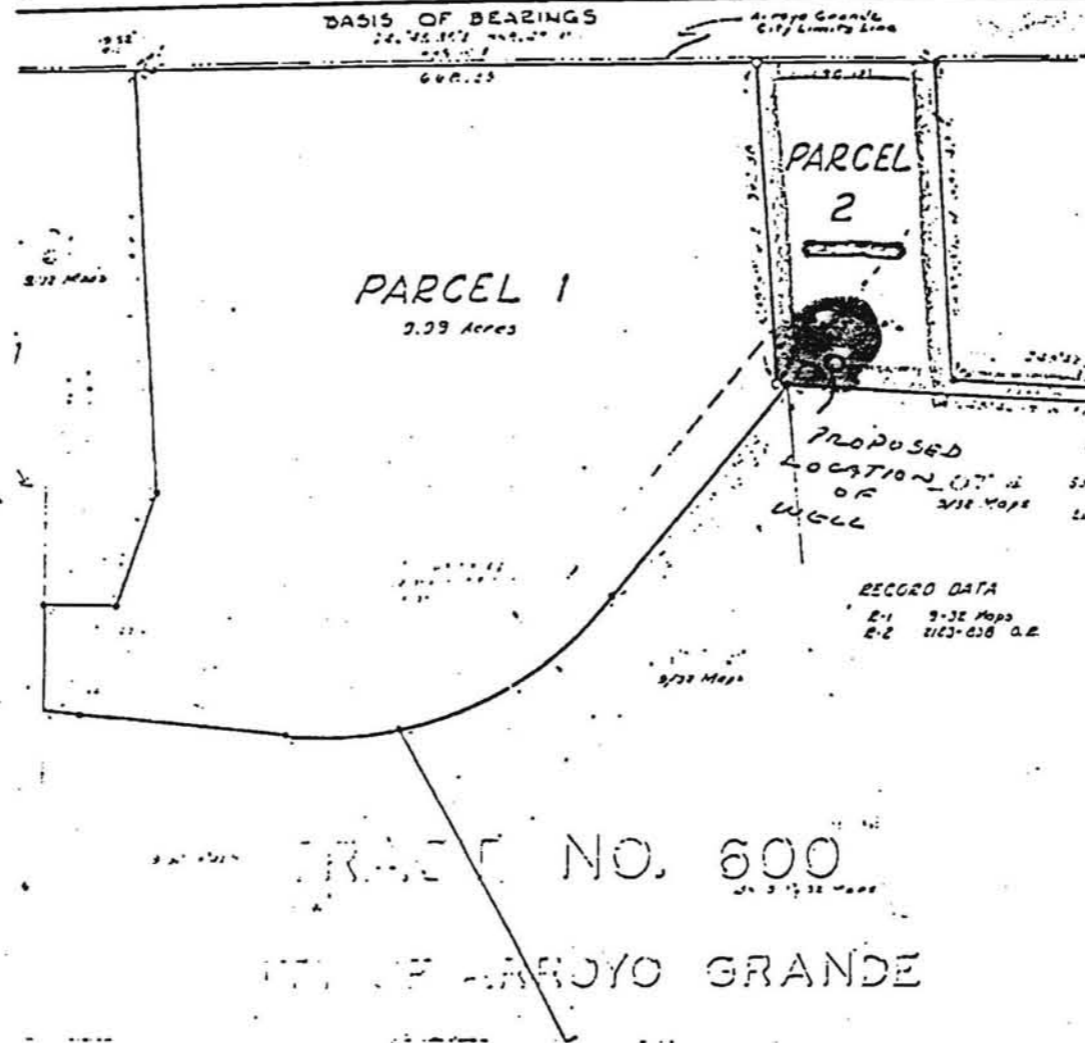
Date 12 OCT, 1983. Signed Colin C. Reilly
Owner or Contractor

* * * * * OFFICIAL USE ONLY * * * * *

COUNTY HEALTH DEPARTMENT: Approved Disapproved
Steve L. Gray 10-12-83, 1983
Sanitarian Date

ARROYO GRANDE CITY COUNCIL: Approved Disapproved
Resolution No. Minute Motion Date October 25, 1983

Application Fee \$25.00 paid, Receipt No. 3767 Date October 26, 1983
Virginia L. Gould
DEPUTY



OWNER'S CERTIFICATE

We, the undersigned, hereby certify that we are the owners of or have a record title interest in the land included within the designated border lines; and we hereby consent to the preparation and recreation of this map and we hereby reserve to ourselves, our heirs, and assigns certain private drainage and access easements for the use and benefit of the present or future owners of the lots affected by such easements as shown on this map.

WHO ACQUIRED TITLE AS JAMES A. HEAD

LEGEND

- Bound
- Inter
- Mon
- Adjoin

ENGINEER'S

This map was prepared in accordance with the provisions of the Subdivision Map Act, Chapter 4, Division 2, of the Public Resources Code, and I hereby state that it conforms to the requirements of the Act.

PLANNING CO.

CITY COUNCIL

This map conforms to the requirements of the Subdivision Map Act, Chapter 4, Division 2, of the Public Resources Code, and I hereby certify that it conforms to the requirements of the Act.

PLANNING CO.

I hereby certify that this map conforms to the requirements of the Subdivision Map Act, Chapter 4, Division 2, of the Public Resources Code, and I hereby state that it conforms to the requirements of the Act.

Secretary of the City Council


CITY COUNCIL

I hereby certify that this map conforms to the requirements of the Subdivision Map Act, Chapter 4, Division 2, of the Public Resources Code, and I hereby state that it conforms to the requirements of the Act.

RECONVEYER'S

RECORD DATA
E-1 9-32 Maps
E-2 1123-038 O.E.

State of California
County of San Luis Obispo } ss
On this 17 day of May, 1972 before me the undersigned, a Notary Public in and for said State, personally appeared THOMAS L. HEAD, JAMES A. HEAD, MARTIN BURENET POOLE & JEFFREY J. POOLE known to me to be the persons whose names are subscribed to the within instrument and acknowledged to me that they executed the same.



THIS MAP IS FOR YOUR AID IN LOCATING LAND WITH REFERENCE TO STREETS AND OTHER PARCELS. THE COMPANY ASSUMES NO LIABILITY BY REASON OF RELIANCE THEREON.

TICOR TITLE INSURANCE COMPANY OF CALIFORNIA

APPLICATION FOR WATER WELL PERMIT
ORDINANCE NO. 54 C.S.

TO: City of Arroyo Grande
Department of Public Works

Application No. _____
Date 9-18- 1981

I, Bill Lackey, hereby apply for a permit to construct,
~~repair or abandon~~ a well located on Lot 35 Block _____ Tract _____

other description Lot 35 of The Property belonging to

Owner/Agent B-F Hilliker - William E Lackey

Address 822 TODD LN. Arroyo Grande

Well Driller Water Well Supply

STATEMENT AS TO WHY WATER CANNOT BE OBTAINED FROM THE CITY OF ARROYO GRANDE WATER SYSTEM:

No water lines in Area

INTENDED USE: Industrial Domestic - Private Public Irrigation Other

TYPE OF WELL: Dug Driven Drilled Hand Bored Rotary Wells Other

CONSTRUCTION: Well : Depth (feet) 300 + Diameter (inches) as required by depth
Casing: Gauge 80 Depth (feet) Full Conductor & Cement Yes

QUANTITY OF WATER REQUIRED FOR PROPOSED USE: Determined by County

I hereby agree to comply with all laws and regulations of the City of Arroyo Grande, the San Luis Obispo County Health Department and the State of California pertaining to, or regulating well construction. Within fifteen days after completion of the well, I will furnish the City of Arroyo Grande and the County Health Department a log of the well and notify them before putting the well in use.

ATTACH MAP DRAWN TO SCALE SHOWING: (1) Key Map (2) Boundaries of property to be served (3) Location of proposed well on property.

Date 9-18-, 1981. Signed Bill Lackey
Owner or Contractor

* * * * *
OFFICIAL USE ONLY

COUNTY HEALTH DEPARTMENT: Approved Disapproved

Sanitarian Date _____, 19____

*via mail Health Dept
11/16/81
DW
4
3/25/83
sw*

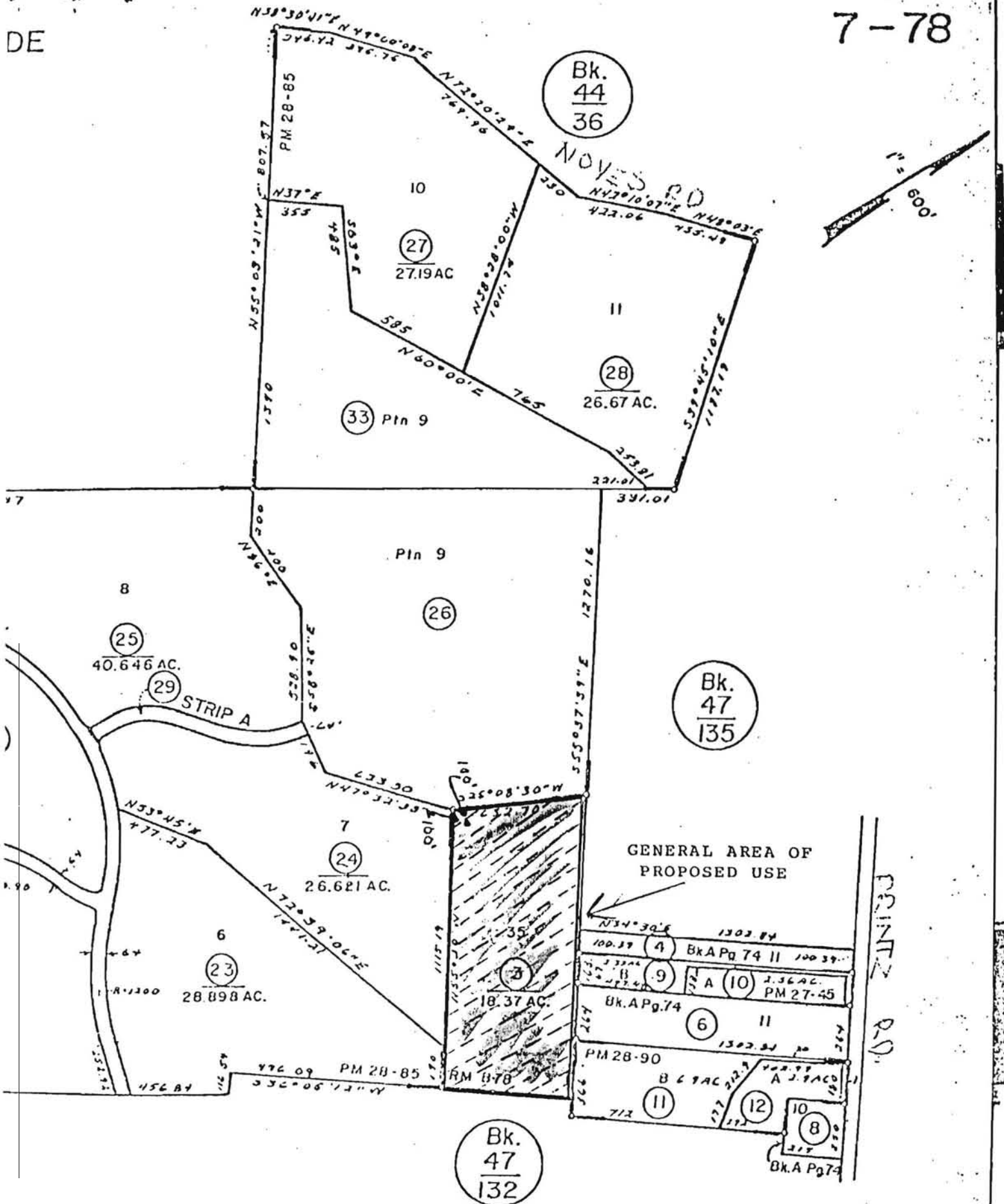
ARROYO GRANDE CITY COUNCIL: Approved Disapproved

~~XXXXXXXXXX~~ Minute Motion Date October 13, 1981

Application Fee \$25.00 paid, Receipt No. 1378 Date 9/18 1981
Cindy Christen
Dep. City CLERK

DE

7-78



CITY OF ARROYO GRANDE

Copy of document found at www.NoNewWinTax.com

APPLICATION FOR WATER WELL PERMIT
ORDINANCE NO. 54 C.S.

TO: City of Arroyo Grande
Department of Public Works

Application No. _____
Date 7-17-1981

I, H.E. BEEN ^{PHONE} 489-7993, hereby apply for a permit to construct,

~~repair or abandon~~ a well located on Lot 1 Block _____ Tract 600

other description IN CITY OF ARROYO GRANDE, COUNTY OF S.L.O., CA, MAP RECORDED 7-20-77 BOOK 9,

Owner/Agent H.E. BEEN

Address 1620 S. ELM; OCEANO, CA. 93445

Well Driller JOHN NAIRN
PHONE 489-2258

STATEMENT AS TO WHY WATER CANNOT BE OBTAINED FROM THE CITY OF ARROYO GRANDE WATER SYSTEM:

FEED IRRIGATION WATER FOR 10 A. DISTANCE OF OVER 500' AND PRICE OF WATER NOT FEASIBLE.

23 325 13 E

INTENDED USE: Industrial Domestic - Private Public Irrigation Other
TYPE OF WELL: Dug Driven Drilled Hand Bored Rotary Wells Other

CONSTRUCTION: Well : Depth (feet) 50' to 100' Diameter (inches) 6"
Casing: Gauge _____ Depth (feet) _____ Conductor & Cement _____

QUANTITY OF WATER REQUIRED FOR PROPOSED USE: 40 gal per min +

I hereby agree to comply with all laws and regulations of the City of Arroyo Grande, the San Luis Obispo County Health Department and the State of California pertaining to, or regulating well construction. Within fifteen days after completion of the well, I will furnish the City of Arroyo Grande and the County Health Department a log of the well and notify them before putting the well in use.

ATTACH MAP DRAWN TO SCALE SHOWING: (1) Key Map (2) Boundaries of property to be served (3) Location of proposed well on property.

Date 7-17-, 1981. Signed H.E. BEEN 489-7993
Owner or Contractor 238247

* * * * *
OFFICIAL USE ONLY

COUNTY HEALTH DEPARTMENT: Approved Disapproved

Sanitarian _____ Date _____, 19____

ARROYO GRANDE CITY COUNCIL: * Approve for Irrigation ONLY all domestic must be piped to the City Water System, with appropriate backflow prevention device.
* Approved Disapproved

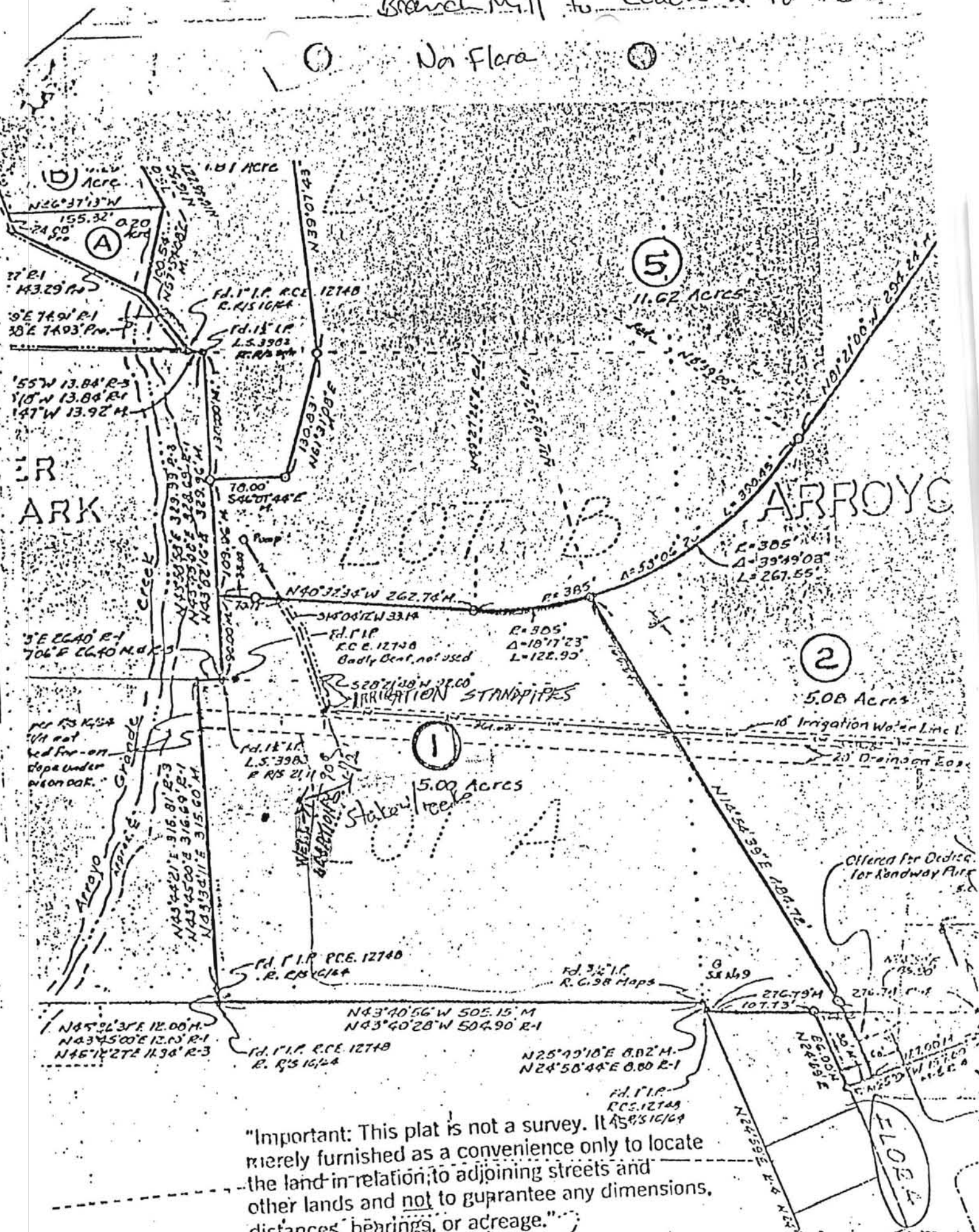
Resolution No. Minute Motion Date August 11, 1981

Application Fee \$25.00 paid, Receipt No. 1278 Date August 12 1981

Cindy Christian

Branch Mt. to Coach or to no

No Flora



"Important: This plat is not a survey. It is merely furnished as a convenience only to locate the land in relation to adjoining streets and other lands and not to guarantee any dimensions, distances, bearings, or acreage."

LIST
 1 P. 78 Maps
 1 P. 79 Maps

APPLICATION FOR WATER WELL ORDINANCE NO. 54 C.S.

TO: City of Arroyo Grande Department of Public Works

Application No. Date 19

I, William F. Hooker, hereby apply for a permit to construct, repair or abandon a well located on parcel 1 Block of A.C. 75 Tract 79

other description 1071 Fossil Rd.

Owner/Agent William F. Hooker

Address 113 NEVADA ST. Arroyo Grande, Calif 93420

Well Driller Same

STATEMENT AS TO WHY WATER CANNOT BE OBTAINED FROM THE CITY OF ARROYO GRANDE WATER SYSTEM:

ABANDONING well

INTENDED USE: Industrial [] Domestic - Private [] Public [] Irrigation [] Other [] TYPE OF WELL: Dug [] Driven [] Drilled [] Hand Bored [] Rotary Wells [] Other []

CONSTRUCTION: Well : Depth (feet) UNKNOWN Diameter (inches) 8 Casing: Gauge Depth (feet) Conductor & Cement

QUANTITY OF WATER REQUIRED FOR PROPOSED USE: NONE

I hereby agree to comply with all laws and regulations of the City of Arroyo Grande, the San Luis Obispo County Health Department and the State of California pertaining to, or regulating well construction. Within fifteen days after completion of the well, I will furnish the City of Arroyo Grande and the County Health Department a log of the well and notify them before putting the well in use.

ATTACH MAP DRAWN TO SCALE SHOWING: (1) Key Map (2) Boundaries of property to be served (3) Location of proposed well on property.

Date 4-17, 1976. Signed William F. Hooker Owner or Contractor

OFFICIAL USE ONLY

COUNTY HEALTH DEPARTMENT: Approved [] Disapproved [] Sanitarian Date 19

ARROYO GRANDE CITY COUNCIL: Approved [] Disapproved [] Resolution No. Date PAID APR 19 1976

Application Fee \$25.00 paid, Receipt No. 4067 Date 19

CITY CLERK

WALNUT ST.

PORT LOT 14, Block C, Sec 12, P. 3 Dec
R. 5 2/115

PECAN ST.

IF

FARROLL ROAD

TRACT NO
TO 5/18 MAPS

BEECH ST.

10' Dedicated for Public Road Purposes

N89°52'E 112.60' E.D.D.

398.91'

140.50'

50'

PARCEL

BLOCK 13



POST SET 5500' to 7700' & CONTOUR 7700''

N0°08'16.00" W 80.00'

N89°52'E

PARCEL 2

362.00'

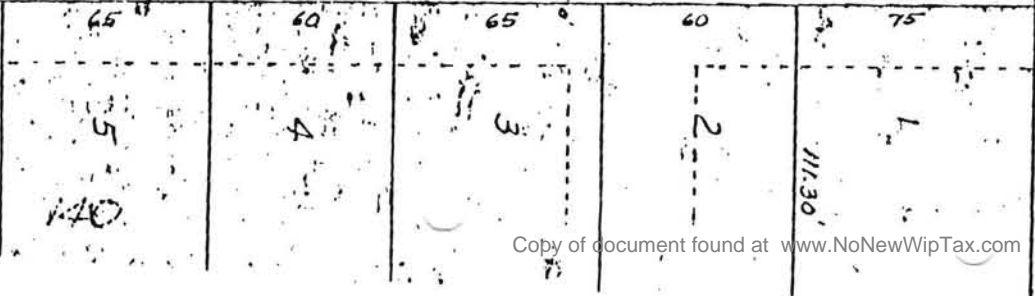
32' wide P.U.E.

2700' Sq. Ft.

200.00' 362.00' P.U.E.

BECKETT'S OCEANO ADDITION
CITY OF HEROLD GRADUE
Book 1, Page 103 Licensed Surveys

(FLOWER AVE.)



APPLICATION FOR WATER WELL PERMIT
ORDINANCE NO. 54 C.S.

City of Arroyo Grande

TO: City of Arroyo Grande
Department of Public Works

Application No. 5
Date _____ 19__

I, Richard D. Lemon, hereby apply for a permit to construct,
repair or abandon a well located on Lot 9 Block _____ Tract _____

other description _____

Owner/Agent _____

Address _____

Well Driller L. E. DUDLEY

STATEMENT AS TO WHY WATER CANNOT BE OBTAINED FROM THE CITY OF ARROYO GRANDE WATER SYSTEM:

INTENDED USE: Industrial Domestic - Private Public Irrigation Other
TYPE OF WELL: Dug Driven Drilled Hand Bored Rotary Wells Other

CONSTRUCTION: Well : Depth (feet) 200' Diameter (inches) 6"
Casing: Gauge 160 Depth (feet) 200 Conductor & Cement 50'

QUANTITY OF WATER REQUIRED FOR PROPOSED USE: _____

I hereby agree to comply with all laws and regulations of the City of Arroyo Grande, the San Luis Obispo County Health Department and the State of California pertaining to, or regulating well construction. Within fifteen days after completion of the well, I will furnish the City of Arroyo Grande and the County Health Department a log of the well and notify them before putting the well in use.

ATTACH MAP DRAWN TO SCALE SHOWING: (1) Key Map (2) Boundaries of property to be served (3) Location of proposed well on property.

Date 12/8, 1975. Signed L. E. Dudley
Owner or Contractor

* * * * *
OFFICIAL USE ONLY

COUNTY HEALTH DEPARTMENT: Approved Disapproved
mg Roberts R.S. 12/30/75, 1975
Sanitarian Date

ARROYO GRANDE CITY COUNCIL: Approved Disapproved
Resolution No. by Minute Motion Date January 13, 1976

Application Fee \$25.00 paid; Receipt No. 3113 Date December 9, 1975
Arroyo del Campo
CITY CLERK

7-44
120

PEARWOOD AVENUE
462.45'

Well

Lot
9

590.89'

(21)

SCALE
1/4" = 40'

15'

480.43'

(22)

(3)

97.11'

97.11'

(4)

151'

136'

E. W. STEELE RESUB
RANCHO CORRAL DE PIEDRA
CITY OF ARROYO GRANDE
SAN LUIS OBISPO COUNTY
CALIFORNIA

TAX AREA CODE 7-45
BOOK A PAGE 63 OF MAPS



281'



100'
604.3'



223.3'

APPLICATION FOR WATER WELL PERMIT
ORDINANCE NO. 54 C.S.

TO: City of Arroyo Grande
Department of Public Works

Application No. 8
Date April 5, 1979

I, William Beeman, hereby apply for a permit to construct,
~~repair or abandon~~ a well located on Lot _____ Block _____ Tract _____
other description APN# 7-761-23 Arroyo Grande Acres Lot #4 (see attached map)

Owner/Agent William & Birgitta Beeman

Address 3803 Angeles Rd., Santa Maria, Calif. 93454

Well Driller (None yet)

STATEMENT AS TO WHY WATER CANNOT BE OBTAINED FROM THE CITY OF ARROYO GRANDE WATER SYSTEM:

Distance to city water makes cost of hook-up impracticable.

INTENDED USE: Industrial Domestic - Private Public Irrigation Other
TYPE OF WELL: Dug Driven Drilled Hand Bored Rotary Wells Other ?

CONSTRUCTION: Well : Depth (feet) _____ Diameter (inches) _____ ?
Casing: Gauge _____ Depth (feet) _____ Conductor & Cement _____ ?

QUANTITY OF WATER REQUIRED FOR PROPOSED USE: Approx 400-450 gal/day maximum - for Domestic use

I hereby agree to comply with all laws and regulations of the City of Arroyo Grande, the San Luis Obispo County Health Department and the State of California pertaining to, or regulating well construction. Within fifteen days after completion of the well, I will furnish the City of Arroyo Grande and the County Health Department a log of the well and notify them before putting the well in use.

ATTACH MAP DRAWN TO SCALE SHOWING: (1) Key Map (2) Boundaries of property to be served (3) Location of proposed well on property.

Date April 5, 1979. Signed William Beeman
Owner or Contractor

* * * * * OFFICIAL USE ONLY * * * * * **RECEIVED**

COUNTY HEALTH DEPARTMENT: Approved Disapproved
M.D. Roberts RS
Sanitarian

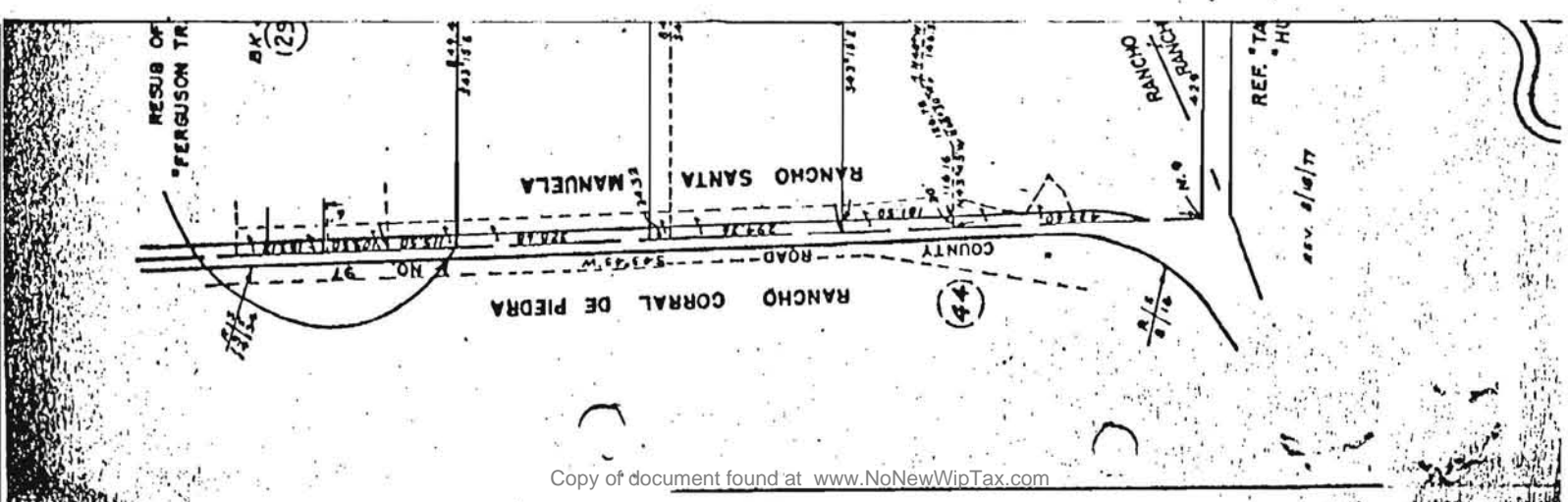
APR 30 1979
ENVIRONMENTAL HEALTH
Date 4/30/79, 19__

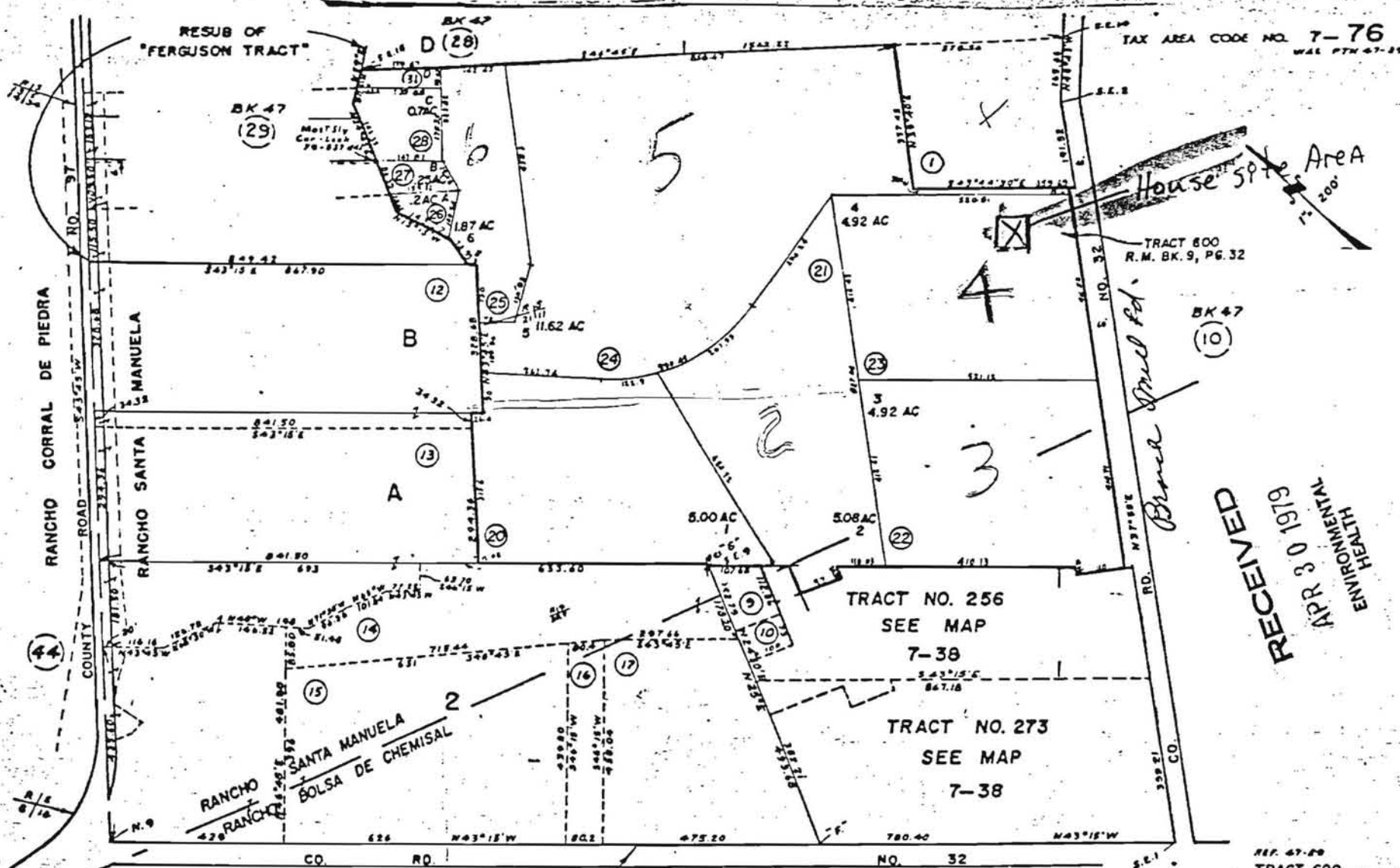
ARROYO GRANDE CITY COUNCIL: Approved Disapproved

Resolution No. By Minute Motion Date May 8, 1979

Application Fee \$25.00 paid, Receipt No. 9333 Date 4-23 19 79

Catherine Jansen
CITY CLERK





TAX AREA CODE NO. 7-76
WAL PTN 47-29

RECEIVED
APR 3 1979
ENVIRONMENTAL
HEALTH

REF. "TABB RANCH ANNEXATION"
"HUASNA ROAD NO. 3 ANNEXATION"

NOTE—ASSESSOR'S BLOCK & LOT
NUMBERS SHOW IN CIRCLES
THIS MAP IS FOR ASSESSMENT PURPOSES ONLY.

REF. 47-60
TRACT 600
NEWSOM LANDS
CITY OF ARROYO GRANDE
SAN LUIS OBISPO COUNTY
CALIFORNIA

MAP 7-78

7-77

APPLICATION FOR WATER WELL PERMIT
ORDINANCE NO. 54 C.S.

78-0197

TO: City of Arroyo Grande
Department of Public Works

Application No. _____
Date 6-2 1975

I, MULLINS-LINDSEY-RHODES, hereby apply for a permit to construct,
repair or abandon a well located on Lot 15 Block _____ Tract 456
other description _____

Owner/Agent _____

Address _____

Well Driller _____

STATEMENT AS TO WHY WATER CANNOT BE OBTAINED FROM THE CITY OF ARROYO GRANDE WATER SYSTEM:

INTENDED USE: Industrial Domestic - Private Public Irrigation Other
TYPE OF WELL: Dug Driven Drilled Hand Bored Rotary Wells Other

CONSTRUCTION: Well : Depth (feet) _____ Diameter (inches) _____
Casing: Gauge _____ Depth (feet) _____ Conductor & Cement _____

QUANTITY OF WATER REQUIRED FOR PROPOSED USE: _____

I hereby agree to comply with all laws and regulations of the City of Arroyo Grande, the San Luis Obispo County Health Department and the State of California pertaining to, or regulating well construction. Within fifteen days after completion of the well, I will furnish the City of Arroyo Grande and the County Health Department a log of the well and notify them before putting the well in use.

ATTACH MAP DRAWN TO SCALE SHOWING: (1) Key Map (2) Boundaries of property to be served (3) Location of proposed well on property.

Date 7-10, 1975. Signed Mullins-Lindsay-Rhodes
Owner or Contractor

By: Eric Mark

* * * * * OFFICIAL USE ONLY * * * * *

COUNTY HEALTH DEPARTMENT: Approved Disapproved
_____, 19____
Sanitarian _____ Date _____

ARROYO GRANDE CITY COUNCIL: Approved Disapproved
Resolution No. _____ Date _____, 19____

Application Fee \$25.00 paid, Receipt No. _____ Date _____ 19____

CITY CLERK

TALLY HO ROAD

1134 1/2

WELL

50'

LEACH LIME-150'

103148
N31°08'20"E

SEPTIC TANK

25' Easement for
Access purposes

N14°51'40"W

N71°21'27"W
1155.20'

APPLICATION FOR WATER WELL PERMIT
ORDINANCE NO. 54 C.S.

TO: City of Arroyo Grande
Department of Public Works

Application No. 3
Date 11/15 19 73

I, Golden West Homes INC., hereby apply for a permit to construct,
~~repair or~~ abandon a well located on Lot 23 Block _____ Tract Proposed Tr. 501
other description _____

Owner/Agent Golden West Homes, INC.
Address 819 Grand Ave. Arroyo Grande, Calif.
Well Driller _____

STATEMENT AS TO WHY WATER CANNOT BE OBTAINED FROM THE CITY OF ARROYO GRANDE WATER SYSTEM:

INTENDED USE: Industrial Domestic - Private Public Irrigation Other
TYPE OF WELL: Dug Driven Drilled Hand Bored Rotary Wells Other
CONSTRUCTION: Well : Depth (feet) _____ Diameter (inches) _____
Casing: Gauge _____ Depth (feet) _____ Conductor & Cement _____

QUANTITY OF WATER REQUIRED FOR PROPOSED USE: _____

I hereby agree to comply with all laws and regulations of the City of Arroyo Grande, the San Luis Obispo County Health Department and the State of California pertaining to, or regulating well construction. Within fifteen days after completion of the well, I will furnish the City of Arroyo Grande and the County Health Department a log of the well and notify them before putting the well in use.

ATTACH MAP DRAWN TO SCALE SHOWING: (1) Key Map (2) Boundaries of property to be served (3) Location of proposed well on property.

Date 11/15, 19 73. Signed C. S. Martin
Owner or Contractor

* * * * *
OFFICIAL USE ONLY

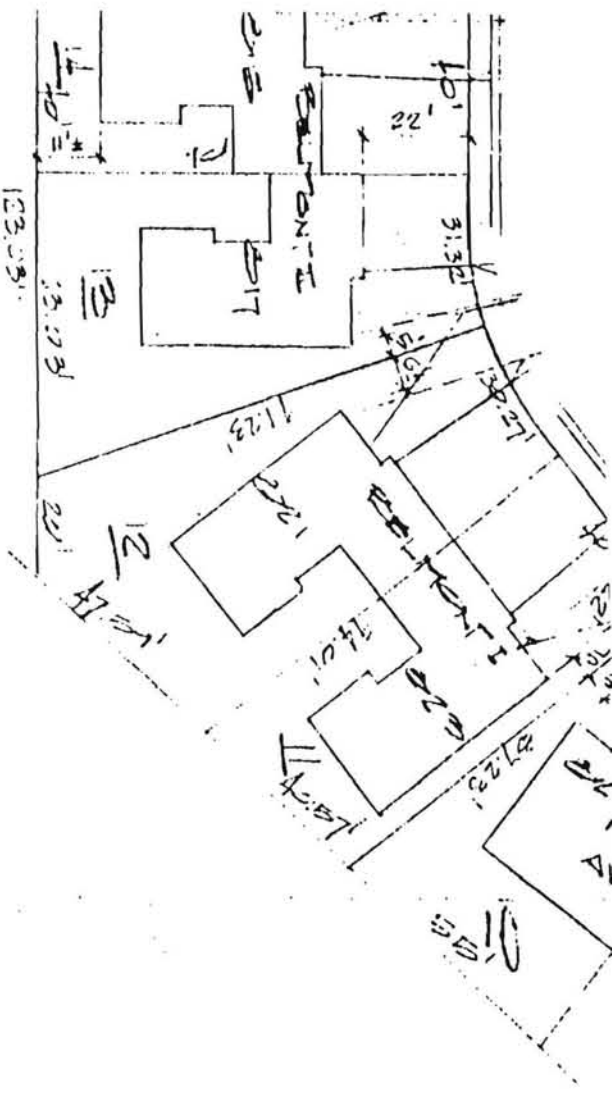
COUNTY HEALTH DEPARTMENT: Approved Disapproved
_____, 19____
Sanitarian _____ Date _____


ARROYO GRANDE CITY COUNCIL: Approved Disapproved
Resolution No. _____ Date _____, 19____

Application Fee \$25.00 paid, Receipt No. 172 Date 11-21 19 73

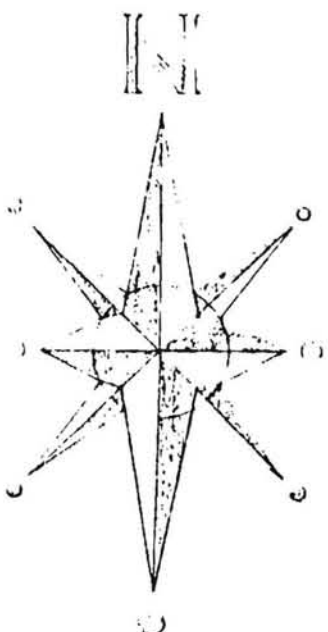
Must go to Council for approval

CITY CLERK




 Approx Location
 of well to be abandoned

ALVARO WILLET
 TRACT 501




 GOLDEN WEST HOMES, INC.
 319 GRAND AVENUE
 ARROYO GRANDE, CALIF.

SCALE 1" = 100'

APPLICATION FOR WATER WELL F 11.
ORDINANCE NO. 54 C.S.

TO: City of Arroyo Grande
Department of Public Works

Application No. 2
Date June 1 1973

I, Patoinelle Sturtevant, hereby apply for a permit to construct,
repair or (abandon) a well located on Lot 21 Block _____ Tract 10

other description drill new well on 251 Spruce st a.g.

Owner/~~Contractor~~ Mrs Patoinelle Sturtevant

Address 251 Spruce St Arroyo Grande.

Well Driller Water Well Supply

STATEMENT AS TO WHY WATER CANNOT BE OBTAINED FROM THE CITY OF ARROYO GRANDE WATER SYSTEM:

I have had my well water for 18 years and merely
transferring the old well supply from 230 Spruce to my
property 251 Spruce.

INTENDED USE: Industrial Domestic - Private Public Irrigation Other
TYPE OF WELL: Dug Driven Drilled Hand Bored Rotary Wells Other

CONSTRUCTION: Well : Depth (feet) _____ Diameter (inches) _____
Casing: Gauge _____ Depth (feet) _____ Conductor & Cement _____

QUANTITY OF WATER REQUIRED FOR PROPOSED USE: personal use

I hereby agree to comply with all laws and regulations of the City of Arroyo Grande, the San Luis Obispo County Health Department and the State of California pertaining to, or regulating well construction. Within fifteen days after completion of the well, I will furnish the City of Arroyo Grande and the County Health Department a log of the well and notify them before putting the well in use.

ATTACH MAP DRAWN TO SCALE SHOWING: (1) Key Map (2) Boundaries of property to be served (3) Location of proposed well on property.

Date June 1, 1973. Signed Patoinelle Sturtevant
Owner or Contractor

* * * * *
OFFICIAL USE ONLY

COUNTY HEALTH DEPARTMENT: Approved Disapproved
_____, 19____
Sanitarian _____ Date _____

ARROYO GRANDE CITY COUNCIL: Approved Disapproved

Resolution No. by minute motion Date 6-5, 1973

Application Fee \$25.00 paid, Receipt No. 650 Date 6-5 1973

Mrs. A. del Campo
CITY CLERK

APPLICATION FOR WATER WELL PERMIT

To: COUNTY HEALTH AGENCY
DIVISION OF ENVIRONMENTAL HEALTH

Date _____

Permit No. _____

I, John Nairn, hereby apply for a permit to construct repair or
abandon a well located on Lot _____ Block _____ Tract _____

Or Section _____ Township _____ Range _____

SE 1/4 of Sec. 16 T 32 S R 35 W
(Street Address or County Road)

Owner/Agent Elmer Kirk

Address 135 Le Point Terris, Arroyo Grande, Ca. 93420

Owner's Bond _____ Cash Deposit _____

Well Driller Water Well Supply, Arroyo Grande, Ca.

Contractor's License Number 238247

I hereby agree to comply with all laws and regulations of the San Luis Obispo County Health Department and the State of California pertaining to, or regulating well construction. Within fifteen days after completion of the well, I will furnish the County Health Department a log of the well and notify them before putting the well in use.

ACREAGE 2 1/2

Signed John H. Nairn
Applicant

INTENDED USE

- _____ Industrial
- x Domestic, Private
- _____ Domestic, Public
- _____ Irrigation
- _____ Other

Fee Paid \$25.00 7/10/80 -City of Arroyo Grande

Comments: _____

Approved _____ Not Approved _____

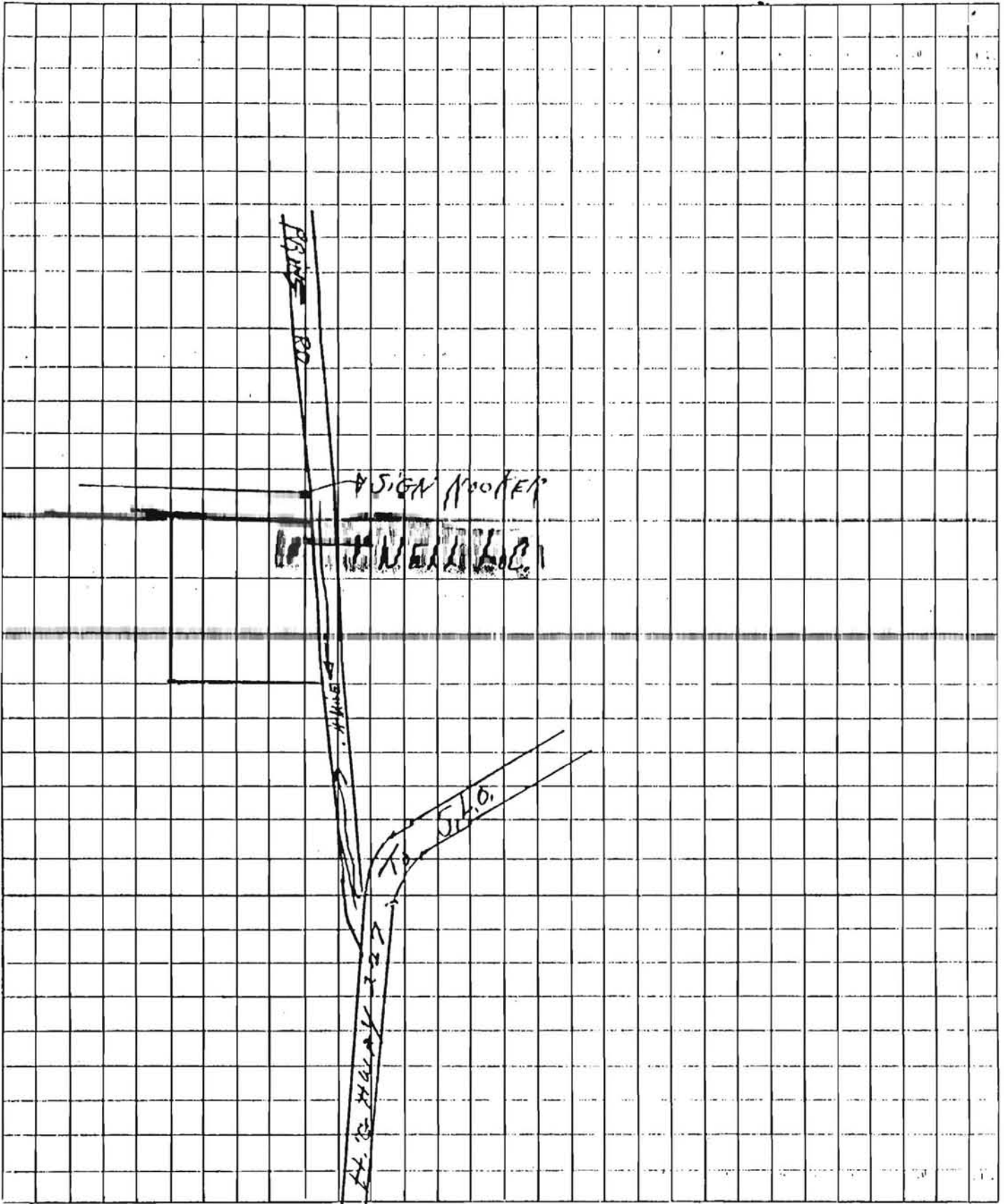
Sanitarian _____ Date _____

Permit Expires 6 Months After Issue Date
CO-927

Plot Plan on Reverse Side or Attached

SCALE: 1/4" = 25'

INDICATE BELOW THE EXACT LOCATION OF WELL WITH RESPECT TO THE FOLLOWING ITEMS: PROPERTY LINES, WATER BODIES OR WATER COURSES, DRAINAGE PATTERN, ROADS, EXISTING WELLS, SEWERS AND PRIVATE SEWAGE DISPOSAL SYSTEMS. INCLUDE DIMENSIONS.



CD-928

APPLICATION FOR WATER WELL PERMIT
ORDINANCE NO. 54 C.S.

TO: City of Arroyo Grande
Department of Public Works

Application No. 9
Date 6-8 1979

I, John Nairn, hereby apply for a permit to construct,
repair or abandon a well located on Lot _____ Block _____ Tract _____

other description NW 1/4 of Sec. 28 R 35W T32S

Owner/Agent Elmer Ruelas Ruelas Farms

Address Arroyo Grande, Ca. Valley Rd.

Well Driller Water Well Supply

STATEMENT AS TO WHY WATER CANNOT BE OBTAINED FROM THE CITY OF ARROYO GRANDE WATER SYSTEM:

This is for a Ag. well. To replace
existing ag well and due to failure in report
that it is replaced as soon as possible

INTENDED USE: Industrial Domestic - Private Public Irrigation Other

TYPE OF WELL: Dug Driven Drilled Hand Bored Rotary Wells Other

CONSTRUCTION: Well : Depth (feet) 100' estimated Diameter (inches) 12"
Casing: Gauge 1 1/8 Depth (feet) _____ Conductor & Cement _____

QUANTITY OF WATER REQUIRED FOR PROPOSED USE: _____

I hereby agree to comply with all laws and regulations of the City of Arroyo Grande, the San Luis Obispo County Health Department and the State of California pertaining to, or regulating well construction. Within fifteen days after completion of the well, I will furnish the City of Arroyo Grande and the County Health Department a log of the well and notify them before putting the well in use.

ATTACH MAP DRAWN TO SCALE SHOWING: (1) Key Map (2) Boundaries of property to be served (3) Location of proposed well on property.

Date 6/8, 1979. Signed John St. Nairn
Owner or Contractor'

* * * * *
OFFICIAL USE ONLY

COUNTY HEALTH DEPARTMENT: Approved Disapproved
_____, 19____
Sanitarian _____ Date _____

ARROYO GRANDE CITY COUNCIL: Approved Disapproved
Resolution No. _____ Date _____, 19____

Application Fee \$25.00 paid, Receipt No. 9504 Date 6-8-79 19____

CITY OF

at least 6-14-79

WELL PERMIT PLOT PLAN

SAN LUIS OBISPO COUNTY HEALTH DEPARTMENT
2191 Johnson Avenue
San Luis Obispo, California 93401
Telephone: 805/543-1200

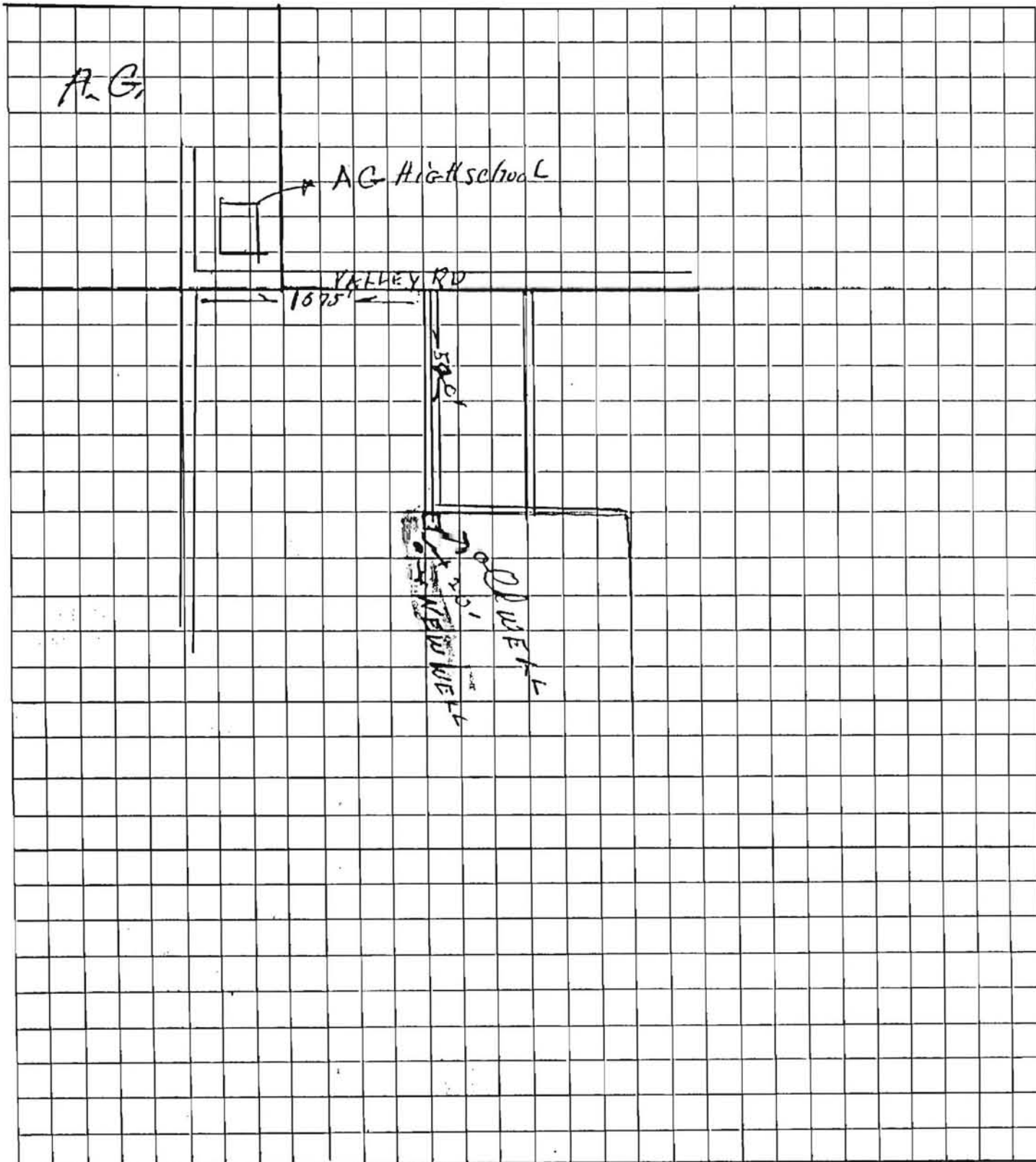
Page 2 of 2 pages

NW 1/4 of Sect 28
R 35W T32S

Ag. Well

SCALE: 1/4" = 25'

INDICATE BELOW THE EXACT LOCATION OF WELL WITH RESPECT TO THE FOLLOWING ITEMS: PROPERTY LINES, WATER BODIES OR WATER COURSES, DRAINAGE PATTERN, ROADS, EXISTING WELLS, SEWERS AND PRIVATE SEWAGE DISPOSAL SYSTEMS. INCLUDE DIMENSIONS.



CD-928

APPLICATION FOR WATER WELL PERMIT
ORDINANCE NO. 54 C.S.

10/13/81

TO: City of Arroyo Grande
Department of Public Works

Application No. _____
Date 10 - 3 1981

I, Hilo Fuchivaki, hereby apply for a permit to construct,
repair or abandon a well located on Lot _____ Block _____ Tract _____

other description _____

Owner/Agent WATER WELL SUPPLY
(157)

Address PO BOX 157 ARROYO GRANDE

Well Driller _____

STATEMENT AS TO WHY WATER CANNOT BE OBTAINED FROM THE CITY OF ARROYO GRANDE WATER SYSTEM:

Replacement Well For 25 A

INTENDED USE: Industrial Domestic - Private Public Irrigation Other
TYPE OF WELL: Dug Driven Drilled Hand Bored Rotary Wells Other

CONSTRUCTION: Well : Depth (feet) 110' Diameter (inches) 10"
Casing: Gauge 200 PVC Depth (feet) 110 Conductor & Cement 40'

QUANTITY OF WATER REQUIRED FOR PROPOSED USE: 400 GPM

I hereby agree to comply with all laws and regulations of the City of Arroyo Grande, the San Luis Obispo County Health Department and the State of California pertaining to, or regulating well construction. Within fifteen days after completion of the well, I will furnish the City of Arroyo Grande and the County Health Department a log of the well and notify them before putting the well in use.

ATTACH MAP DRAWN TO SCALE SHOWING: (1) Key Map (2) Boundaries of property to be served (3) Location of proposed well on property.

Date _____, 19____. Signed John Gairn
Owner or Contractor

* * * * *
OFFICIAL USE ONLY

COUNTY HEALTH DEPARTMENT: Approved Disapproved

Sanitarian _____ Date _____, 19____

ARROYO GRANDE CITY COUNCIL: Approved Disapproved
Resolution-No. minute motion Date 10-31, 1981

Application Fee \$25.00 paid, Receipt No. _____ Date _____ 19____

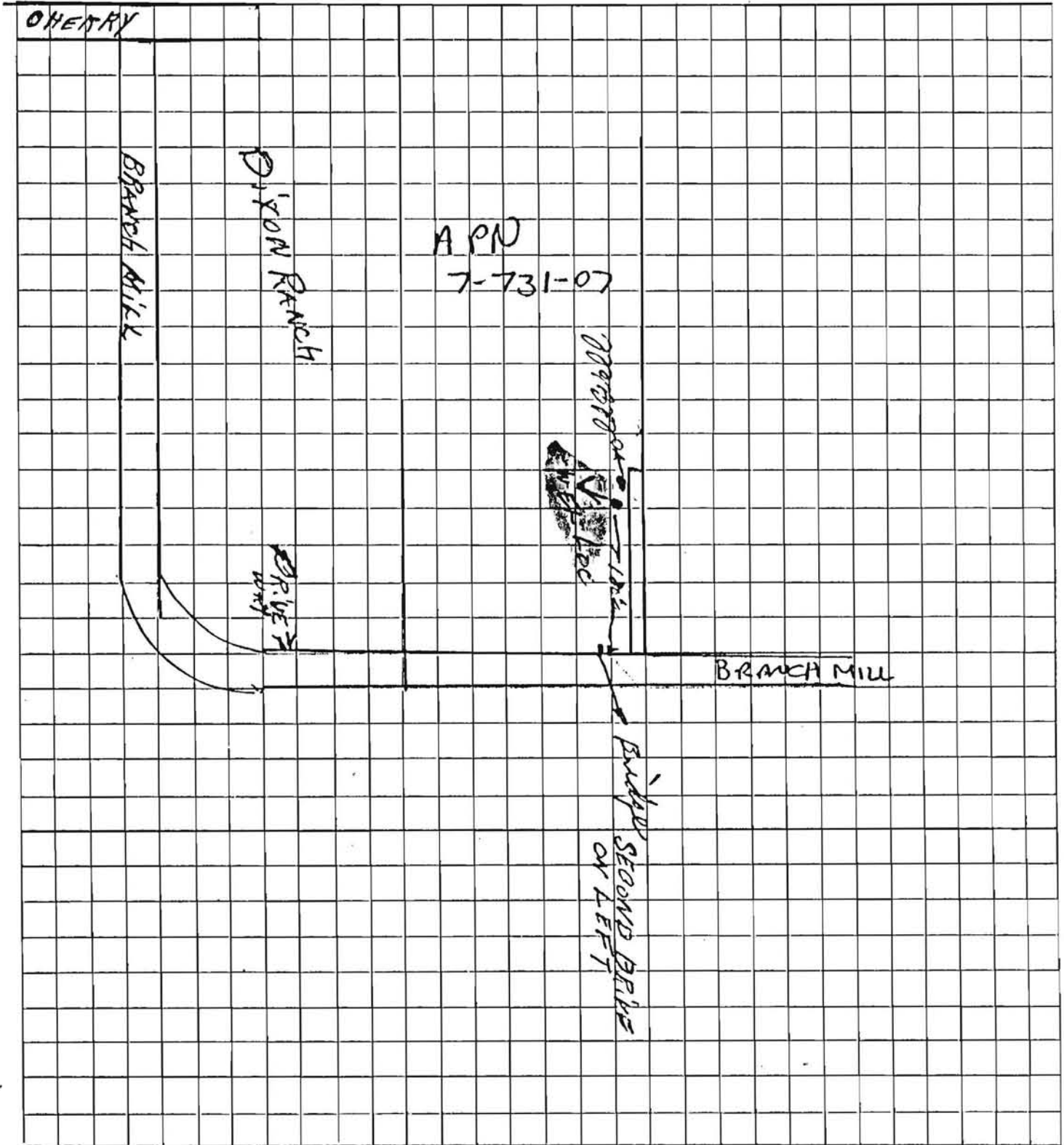
WELL PERMIT PLOT PLAN

Hilo Fuchiwaki

SAN LUIS OBISPO COUNTY HEALTH DEPARTMENT
2191 Johnson Avenue
San Luis Obispo, California 93401
Telephone: 805/543-1200

SCALE: 1/4" = 25'

INDICATE BELOW THE EXACT LOCATION OF WELL WITH RESPECT TO THE FOLLOWING ITEMS: PROPERTY LINES, WATER BODIES OR WATER COURSES, DRAINAGE PATTERN, ROADS, EXISTING WELLS, SEWERS AND PRIVATE SEWAGE DISPOSAL SYSTEMS. INCLUDE DIMENSIONS.



CD-928

APPROVED BY
MINUTE MOTION
8/14/79

APPLICATION FOR WATER WELL PERMIT
ORDINANCE NO. 54 C.S.

JCA

TO: City of Arroyo Grande
Department of Public Works

Application No. _____
Date 8/13/79 19__

I, Stano Saruwateri, hereby apply for a permit to construct,

repair or abandon a well located on Lot _____ Block _____ Tract _____

other description XXXXXX Fair Oaks Ave Across St. From A. G. High, [unclear]

Owner/Agent _____

Address San Gabriel Rd.

Well Driller XXX Water Well Supply

STATEMENT AS TO WHY WATER CANNOT BE OBTAINED FROM THE CITY OF ARROYO GRANDE WATER SYSTEM:
Irrigation for 30 acres.

INTENDED USE: Industrial Domestic - Private Public Irrigation Other
TYPE OF WELL: Dug Driven Drilled Hand Bored Rotary Wells Other

CONSTRUCTION: Well : Depth (feet) 100' Diameter (inches) 12"
Casing: Gauge 3/8" Depth (feet) _____ Conductor & Cement NO

QUANTITY OF WATER REQUIRED FOR PROPOSED USE: (X) GPM

I hereby agree to comply with all laws and regulations of the City of Arroyo Grande, the San Luis Obispo County Health Department and the State of California pertaining to, or regulating well construction. Within fifteen days after completion of the well, I will furnish the City of Arroyo Grande and the County Health Department a log of the well and notify them before putting the well in use.

ATTACH MAP DRAWN TO SCALE SHOWING: (1) Key Map (2) Boundaries of property to be served (3) Location of proposed well on property.

Date 8/13, 1979. Signed John Glavin
Owner or Contractor

* * * * *
OFFICIAL USE ONLY

COUNTY HEALTH DEPARTMENT: Approved Disapproved
Sanitarian _____ Date _____, 19__

ARROYO GRANDE CITY COUNCIL: Approved Disapproved
Resolution No. minute motion Date 8-14, 1979

Application Fee \$25.00 paid, Receipt No. _____ Date _____, 19__

TO: City of Arroyo Grande
Department of Public Works

Application No. 7 ENVIRONMENTAL HEALTH
Date March 1, 1976

I, Mr. Delwyn G. Wayner, Chairman hereby apply for a permit to construct,
Arroyo Grande District Cemetery
repair or abandon a well located on Lot _____ Block _____ Tract _____
other description Portion of lot 106 of the Rancho Carral de Lidra
Owner/Agent Arroyo Grande District Cemetery
Address 895 El Camino Real
Well Driller Water Well Supply

STATEMENT AS TO WHY WATER CANNOT BE OBTAINED FROM THE CITY OF ARROYO GRANDE WATER SYSTEM:

Water table is too low in City service.

INTENDED USE: Industrial Domestic - Private Public Irrigation Other
TYPE OF WELL: Dug Driven Drilled Hand Bored Rotary Wells Other

CONSTRUCTION: Well : Depth (feet) 200 Diameter (inches) 3 in.
Casing: Gauge 3/16 Depth (feet) 200 Conductor & Cement 25 ft.

QUANTITY OF WATER REQUIRED FOR PROPOSED USE: Approximate 150 GPM

I hereby agree to comply with all laws and regulations of the City of Arroyo Grande, the San Luis Obispo County Health Department and the State of California pertaining to, or regulating well construction. Within fifteen days after completion of the well, I will furnish the City of Arroyo Grande and the County Health Department a log of the well and notify them before putting the well in use.

ATTACH MAP DRAWN TO SCALE SHOWING; (1) Key Map (2) Boundaries of property to be served (3) Location of proposed well on property.

Date 3/1, 1976. Signed Delwyn G. Wayner
Owner or Contractor

* * * * *

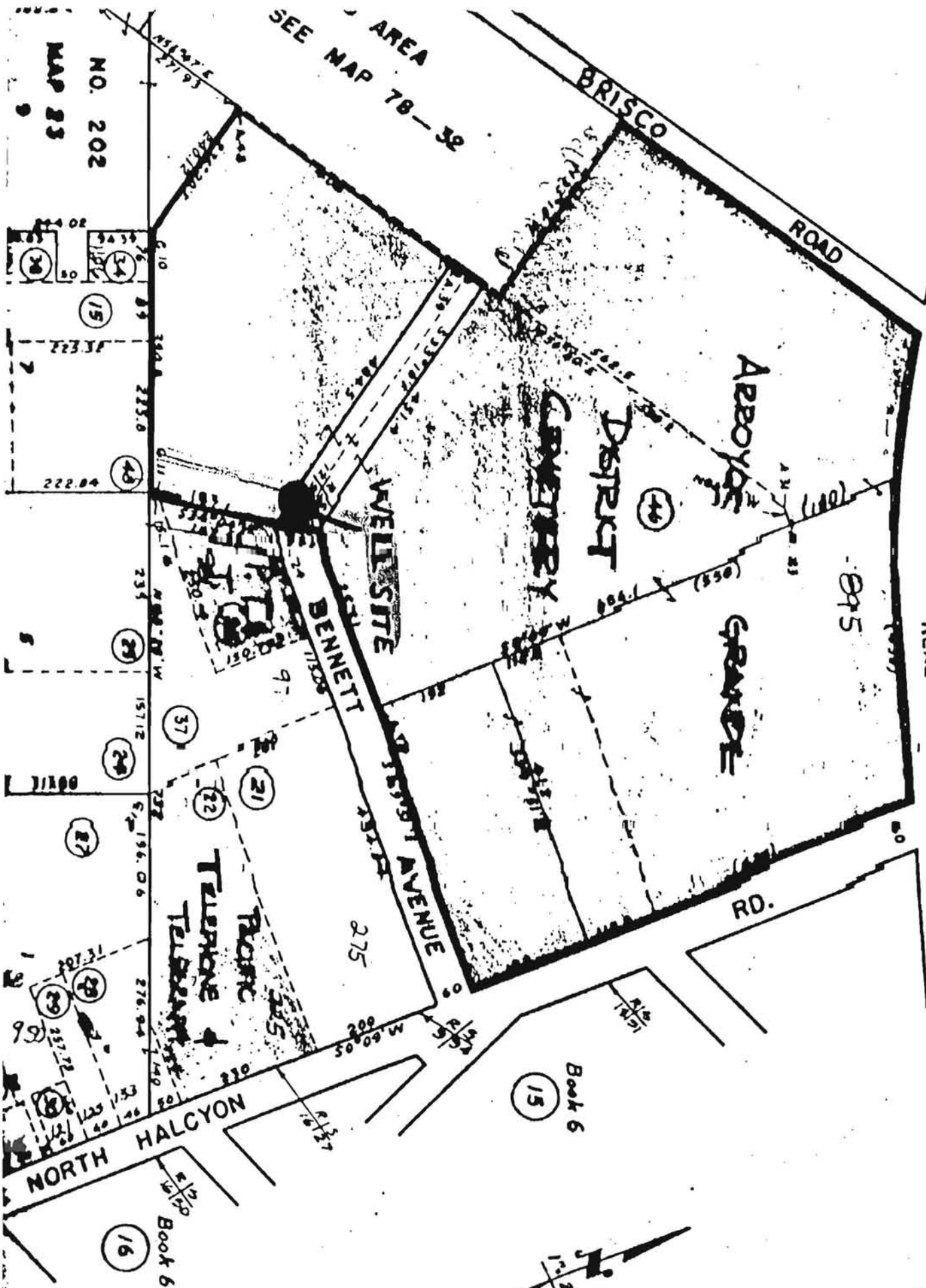
OFFICIAL USE ONLY

COUNTY HEALTH DEPARTMENT: Approved Disapproved
Wm J. Roberts R-5 March 8, 1976
Sanitarian Date

ARROYO GRANDE CITY COUNCIL: Approved Disapproved
minute motion Date 3/23/76, 1976

Application Fee \$25.00 paid, Receipt No. _____ Date _____ 19____

CITY OF ARROYO GRANDE



EL CAMINO U. S. HWY. NO. 101 REAL

TAX AREA CODE NO.

77-61

John W. Nairn, Water Well Supply, hereby apply for a permit to construct,
repair or abandon a well located on Lot _____ Block _____ Tract _____
or description SE 1/4 of Sec. 16 R 35 W T 32 S, Printz Rd. Arroyo Grande,
or/Agent Bill Lackey, 859 Todd Lane, Arroyo Grande, California

Address _____
Driller Water Well Supply, John W. Nairn

STATEMENT AS TO WHY WATER CANNOT BE OBTAINED FROM THE CITY OF ARROYO GRANDE WATER SYSTEM:
Water is not available to this parcel of land

PROPOSED USE: Industrial Domestic - Private Public Irrigation Other
TYPE OF WELL: Dug Driven Drilled Hand Bored Rotary Wells Other

CONSTRUCTION; Well : Depth (feet) 300' or more Diameter (inches) 6"
Casing: Gauge plastic Depth (feet) _____ Conductor & Cement 50' top

QUANTITY OF WATER REQUIRED FOR PROPOSED USE: 10 GPM

I hereby agree to comply with all laws and regulations of the City of Arroyo Grande, the
Luis Obispo County Health Department and the State of California pertaining to, or
relating well construction. Within fifteen days after completion of the well, I will
furnish the City of Arroyo Grande and the County Health Department a log of the well and
submit them before putting the well in use.

SCALE MAP DRAWN TO SCALE SHOWING; (1) Key Map (2) Boundaries of property to be
served (3) Location of proposed well on property.
1/26/78, 19__ Signed John W. Nairn
Owner or Contractor

* * * * *
OFFICIAL USE ONLY

CITY HEALTH DEPARTMENT: Approved Disapproved
_____, 19__
Sanitarian _____ Date _____

ARROYO GRANDE CITY COUNCIL: Approved Disapproved
Resolution No. _____ Date _____, 19__

Application Fee \$25.00 paid, Receipt No. _____ Date _____, 19__

CITY CLERK

City Mgmt. 1-31-78

TO: City of Arroyo Grande
Department of Public Works

Application No. 14
Date February 14 1974

I, Edwin M. Taylor, hereby apply for a permit to construct,
repair or abandon a well located on Lot _____ Block _____ Tract _____

other description 400 Block on E. Cherry

Owner/Agent Edwin M. Taylor

Address 1029 Ash St., Arroyo Grande, Ca. 93420

Well Driller Water Well Supply

STATEMENT AS TO WHY WATER CANNOT BE OBTAINED FROM THE CITY OF ARROYO GRANDE WATER SYSTEM:

Irrigation only - Existing well casing failed, propose to drill new well adjacent
to old well

INTENDED USE: Industrial Domestic - Private Public Irrigation Other
TYPE OF WELL: Dug Driven Drilled Hand Bored Rotary Wells Other

CONSTRUCTION: Well : Depth (feet) 100 Diameter (inches) 12"
Casing: Gauge _____ Depth (feet) _____ Conductor & Cement _____

QUANTITY OF WATER REQUIRED FOR PROPOSED USE: 500 gals. per m.

I hereby agree to comply with all laws and regulations of the City of Arroyo Grande, the San Luis Obispo County Health Department and the State of California pertaining to, or regulating well construction. Within fifteen days after completion of the well, I will furnish the City of Arroyo Grande and the County Health Department a log of the well and notify them before putting the well in use.

ATTACH MAP DRAWN TO SCALE SHOWING: (1) Key Map (2) Boundaries of property to be served (3) Location of proposed well on property.

Date Feb. 14, 1974. Signed [Signature]
Owner or Contractor

* * * * *
OFFICIAL USE ONLY

COUNTY HEALTH DEPARTMENT: Approved Disapproved
[Signature] Sanitation [Signature] Date _____, 1974

ARROYO GRANDE CITY COUNCIL: Approved Disapproved

Resolution No. by minute motion Date February 26, 1974

Application Fee \$25.00 paid, Receipt No. 498 Date 2-14 1974

[Signature]
CITY CLERK

REGULATION FOR WATER WELL, MIT
ORDINANCE NO. 54 C.S.

TO: City of Arroyo Grande
Department of Public Works

Application No. _____
Date _____ 19__

I, William E. Hooker, hereby apply for a permit to construct,
repair or abandon a well located on ^{Parcel} 1 Block of AG 75-279 Tract 79

other description 1071 Ferral Rd.

Owner/Agent William E. Hooker

Address 113 NEVADA ST. Arroyo Grande, Calif 93420

Well Driller Same

STATEMENT AS TO WHY WATER CANNOT BE OBTAINED FROM THE CITY OF ARROYO GRANDE WATER SYSTEM:

ABANDONING well

INTENDED USE: Industrial Domestic - Private Public Irrigation Other
TYPE OF WELL: Dug Driven Drilled Hand Bored Rotary Wells Other

CONSTRUCTION: Well : Depth (feet) UNKNOWN Diameter (inches) 8
Casing: Gauge _____ Depth (feet) _____ Conductor & Cement _____

QUANTITY OF WATER REQUIRED FOR PROPOSED USE: NONE

I hereby agree to comply with all laws and regulations of the City of Arroyo Grande, the San Luis Obispo County Health Department and the State of California pertaining to, or regulating well construction. Within fifteen days after completion of the well, I will furnish the City of Arroyo Grande and the County Health Department a log of the well and notify them before putting the well in use.

ATTACH MAP DRAWN TO SCALE SHOWING: (1) Key Map (2) Boundaries of property to be served (3) Location of proposed well on property.

Date 4-17, 1976. Signed William E. Hooker
Owner or Contractor

* * * * *
OFFICIAL USE ONLY

COUNTY HEALTH DEPARTMENT: Approved Disapproved

Sanitarian Date _____, 19__

ARROYO GRANDE CITY COUNCIL: Approved Disapproved
Resolution No. _____ Date _____, 19__
PAID APR 19 1976

Application Fee \$25.00 paid, Receipt No. 4067 Date _____, 19__

CITY CLERK



2747 Sherwin Ave., #1, Ventura, CA 93003

(805) 647-3281

OCT 26 1981
 1100 Ventura Ave.
 Ventura, CA 93003
 (805) 647-3281

COMPANY MAGGIORA BROS. DRILLING

WELL CITY OF ARROYO GRANDE WELL #6

FIELD ARROYO GRANDE

COUNTY SAN LUIS OBISPO STATE CALIF.

Location PARK, EAST END OF FAIROAKS.

Sec _____ Twp _____ Rge _____

Permanent Datum GL Elev _____ Ft Above Perm Datum

Log Measured From GL Drilling Measured From GL

Date 12-10-81

Run No 74

Depth—Driller 610'

Depth—Logger 605.7'

Bit Log Inlet 605'

Top Log Inlet _____

Casing—Driller _____

Casing—Logger _____

Bit Size 8 3/4"

Type Fluid in Hole BENTONITE

Dens 1 Visc 74 142

pH 1 Fluid Loss _____ ml

Source of Sample TOP OF WELL

R_m @ Meas. Temp 7.54 @ 77°F

R_m @ Meas. Temp _____

R_m @ Meas. Temp _____

Source R_m @ Meas. Temp _____

R_m @ BHT _____

R_m BHT _____

R_m BHT _____

C_m @ Meas. Temp _____

Time Since Circ _____

Max. Rec. Temp. _____

Equip. 1 Location 2 VENTURA, CALIF


Recorded By SONNY KIM

Witnessed By _____

Service Ticket No.		Remarks	
Change in Mud Type or Additional Samples			
Date	Sample No.	12-10-81	
Depth—Driller	Type Log	GAMMA RAY	Depth 605'
Type Fluid in Hole	Horizontal Scale	BENTONITE	5 cps/div
Dens	Visc.	74 142	
ph	Fluid Loss		ml
Source of Sample		TOP OF WELL	
EQUIPMENT DATA			
R _m @ Meas. Temp.	Run No	Tool Type and No.	Pad Type
R _m @ Meas. Temp.	ONE	ELM-31277	FREE
R _m @ Meas. Temp.			
Source R _m @ Meas. Temp.			
R _m @ BHT			
R _m BHT			
R _m BHT			
C _m @ Meas. Temp.	1325 @ 77°F		

All interpretations are opinions based on inferences from electrical or other measurements and we cannot, and do not guarantee the accuracy or correctness of any interpretations, and we shall not, except in the case of gross or willful negligence on our part, be liable or responsible for any loss, costs, damages or expenses incurred or sustained by anyone resulting from any interpretation made by any of our officers, agents or employees.

VERTICAL SCALE X 2" = 100'
 5" = 100'
 10" = 100'

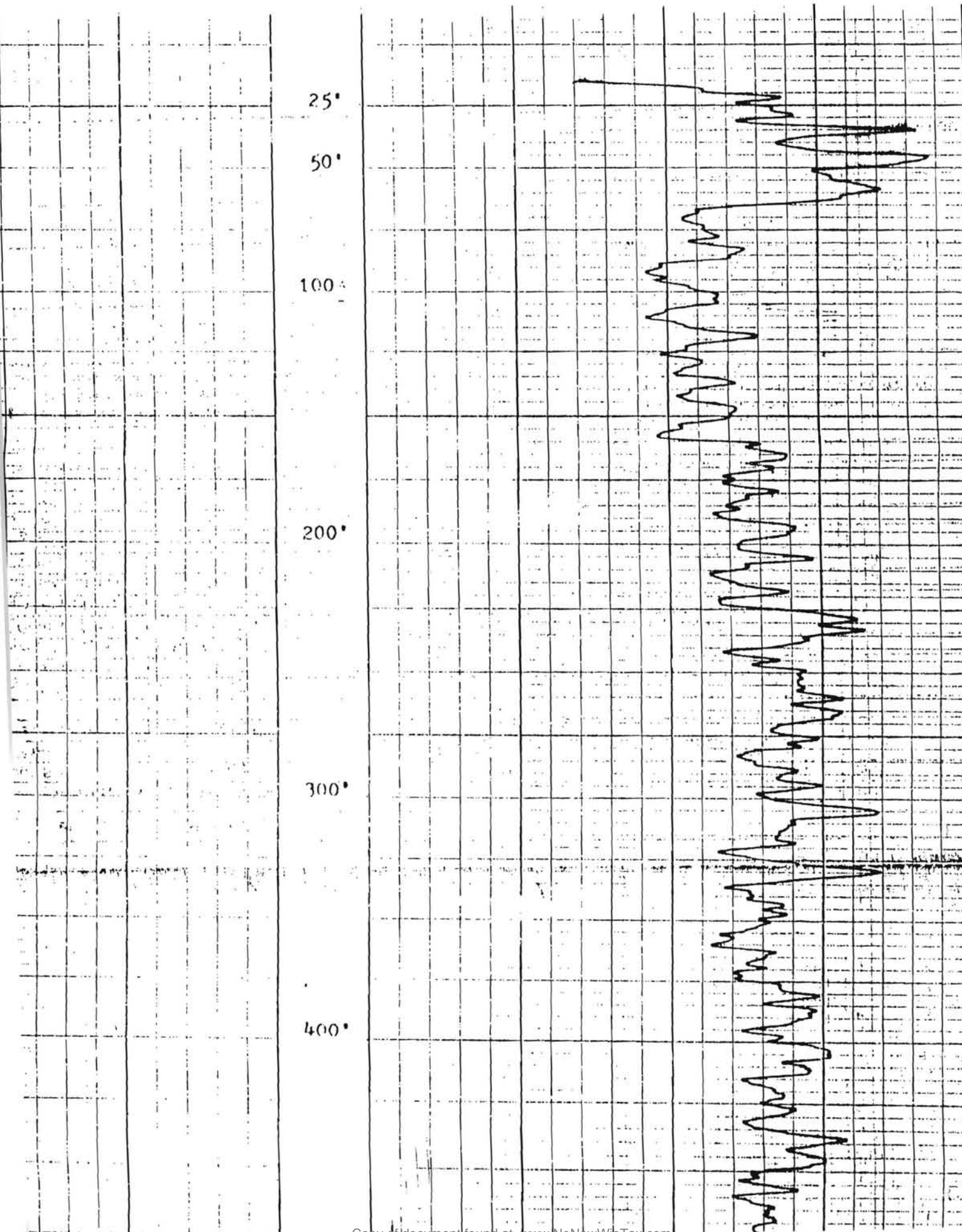


VERTICAL SCALE

1" = 100'
5" = 100'
10" = 100'

S.P. MV	DEPTH (FT.)	LOG/SCALE	LOG/SCALE	
- - - - - +				
			GAMMA RAY	

0 ----- 50 ----- 100



ELECTRIC WELL LOG


COMPANY CITY OF ARROYO GRANDE
 WELL SHALLOW 7A
 FIELD ARROYO GRANDE
 COUNTY SILCO STATE CA
 LOCATION SOTO COMPLEX
 TYPE LOG SP, IR, G' I.M. CALIBER
 Sec. Twp. Rge.

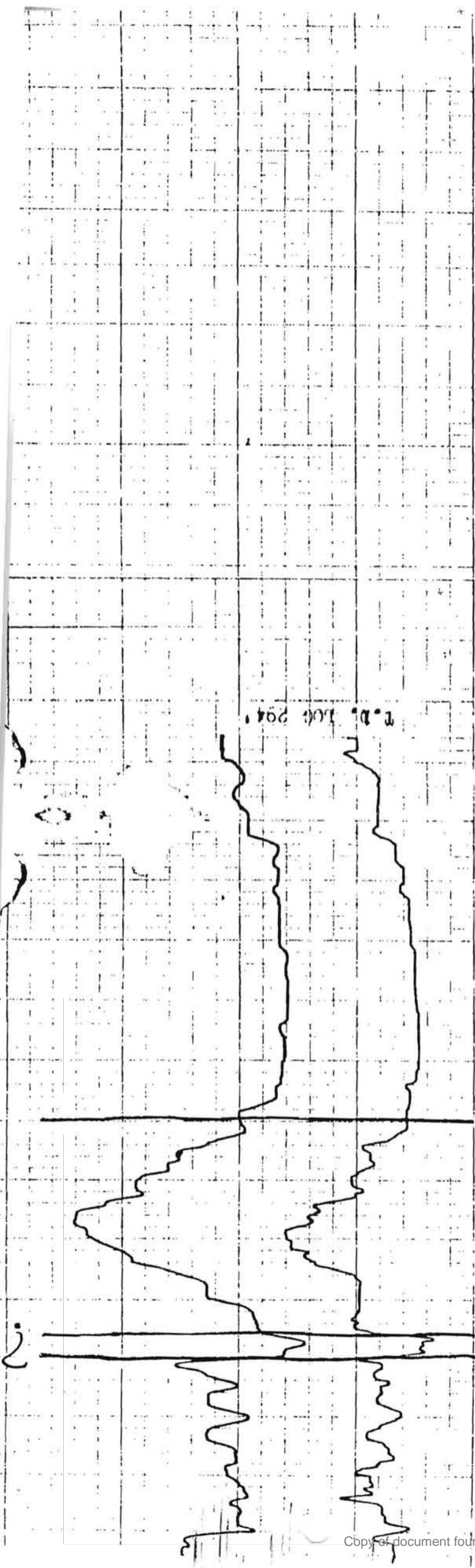
Permanent Datum GROUND LEVEL Elev.
 Log Measured From G.L. 0 Ft. Above Perm. Datum
 Drilling Measured From G.L.

Date	<u>JAN. 19, 1990</u>	
Run No.	<u>1</u>	<u>2</u>
Depth - Driller	<u>205</u>	<u> </u>
Depth - GHD	<u>294</u>	<u> </u>
Str. Log Inter.	<u>294</u>	<u> </u>
Log Log Inter.	<u>8</u>	<u>4</u>
Casing - Driller	<u> </u>	<u> </u>
Casing - GHD	<u> </u>	<u> </u>
Bit Size	<u>8 1/2</u>	<u> </u>
Bit Size	<u> </u>	<u> </u>
Bit Size	<u> </u>	<u> </u>
Type Fluid in Hole	<u>clay gel</u>	
Source of Sample	<u>ditch</u>	
W.M. TDS	<u>200</u>	<u> </u>
Fluid Level	<u>full</u>	<u> </u>
Dens.	<u> </u>	<u> </u>
pH	<u> </u>	<u> </u>
Visc.	<u> </u>	<u> </u>
Fluid Loss	<u> </u>	<u> </u>
Fm & Meas. Temp.	<u> </u>	<u> </u>
Rmf & Meas. Temp.	<u> </u>	<u> </u>
Rmc & Meas. Temp.	<u> </u>	<u> </u>
Time Since Circ.	<u> </u>	<u> </u>
Logging Speed	<u> </u>	<u> </u>
Tool Type and No.	<u>45</u>	<u>20</u>
Unit No.	<u>3</u>	<u> </u>
Location	<u>Cambria</u>	<u> </u>
Invoice No.	<u>6649</u>	<u> </u>
Recorded By	<u>Kenny Benz Associate Geologist</u>	
Witnessed By	<u>Tim Cleath & Mike Powers: Geologist</u>	

CONSULTANT: TIM CLEATH
 METHOD: STANDARD ROTARY
 BY: MAGGICHA BROS
WATSONVILLE, CA
 Interpretations are opinions based on inferences from electrical or other measurements and we cannot, and do not guarantee the accuracy or correctness of any interpretation made by any of our staff or employees. These interpretations are also subject to change & of our General Terms and Conditions as set out in our current Price Schedule.

DEPTH	SPON. INTERVAL	5	10	15	20
OHMS /m	6' LAPARAL				
(OHMS) (IMS)					





50

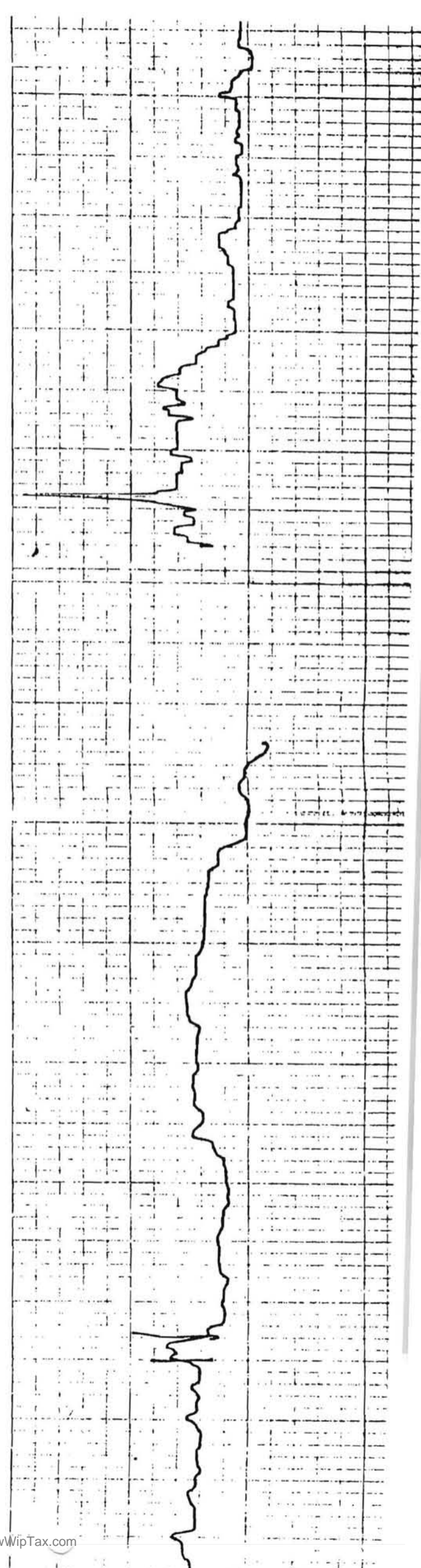
L.D.


250

230

200

150





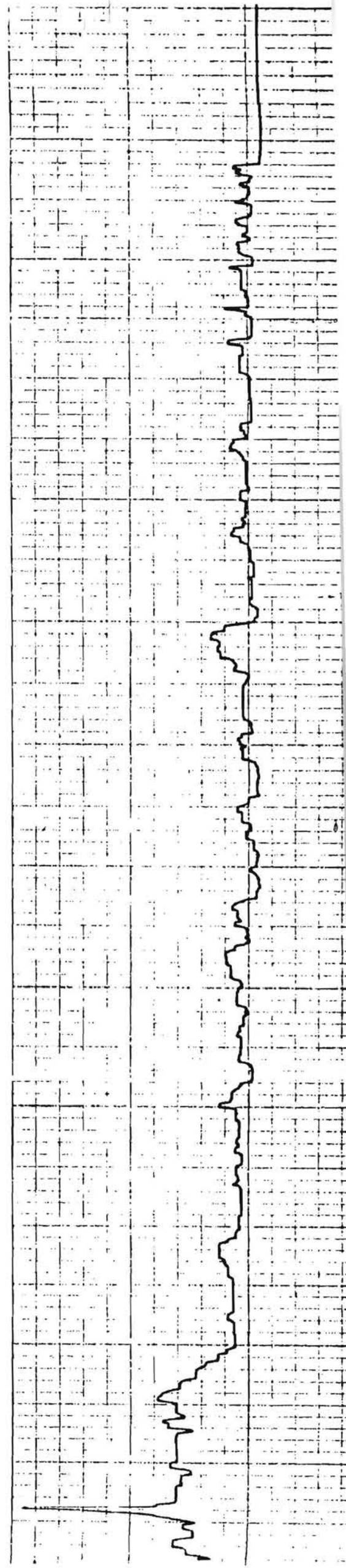
250

200

150

100

50



INCORPORATED ELECTRIC WELL LOG

COMPANY CITY OF
ARROYO GRANDE
 WELL RG TANK # 1
 FIELD ARROYO GRANDE
 COUNTY SLO STATE CA

COMPANY CITY OF ARROYO GRANDE
 WELL RG TANK # 1
 FIELD ARROYO GRANDE
 COUNTY SLO STATE CA
 LOCATION RANCHO GRANDE WATER TANK
 Sec. _____ Top. _____ Pgs. _____

TYPE LOG
SP, PR, 6' LAT.
CALIFER

Permanent Datum GROUND LEVEL Elev. _____
 Log Measured From G.L. 0 Ft. Above Perm. Datum
 Drilling Measured From G.L. Elev. _____


Date	<u>MARCH 2, 1990</u>	
Run No.	<u>1</u>	<u>2</u>
Depth - Driller	<u>800+</u>	
Depth - GHD	<u>803</u>	
Blm. Log Inter.	<u>803</u>	
Top Log Inter.	<u>10</u>	<u>5</u>
Casing - Driller		
Casing - GHD		
Bit Size	<u>9 7/8</u>	<u>td</u>
Bit Size		
Bit Size		
Type Fluid In Hole	<u>brnt</u>	
Source of Sample	<u>ditch</u>	
PPM TDS	<u>450</u>	
Fluid Level	<u>Full</u>	
Dens.		
PH		
Rm @ Meas. Temp.		
Rim @ Meas. Temp.		
Rmc @ Meas. Temp.		
Time Since Circ.	<u>3</u>	
Logging Speed	<u>45</u>	
Tool Type and No.	<u>COMBO</u>	<u>20</u>
Unit No.	<u>3</u>	
Location	<u>Cambrila</u>	<u>Caliper</u>
Invoice No.	<u>6799</u>	

CLEATH & ASSOCIATES STANDARD ROTARY	SCALE CHANGES			
	Type Log	Depth	Scale Up Hole	Sci
MAGGIORA BROS. WATSONVILLE, CA.				

Interpretations are opinions based on inferences from electrical or other measurements and we cannot, and do not guarantee the accuracy or correctness of any interpretation. We shall not be liable or responsible for any loss, costs, damages or expenses incurred or sustained by anyone resulting from any interpretation made by any of our office or employees. These interpretations are also subject to Clause 6 of our General Terms and Conditions as set out in our current Price Schedule.

WATER QUALITY	YIELD	FORMATION
ppm TDS	SHADING INDICATES AREAS OF PROBABLE YIELD. THE INDICATED YIELD IS USUALLY RELATIVE, BEING GREATER AS SHADING AREA INCREASES.	DESCRIPTION IS GENERAL, NOT GEOLOGICAL. INCLUDES GRAVELS. BASED ON ELECTRICAL PROPERTIES INDICATED BY THE LOG. ADDITIONAL DATA IS ALSO CONSIDERED IF AVAILABLE.

SPON. POTENTIAL - 5 MV +	DEPTH IN INCHES	POINT RESISTIVITY 5 OHMS	
CALIFER LOG (DIAMETER MEASURE)		6' LATERAL	25 OHMS
			50 OHMS



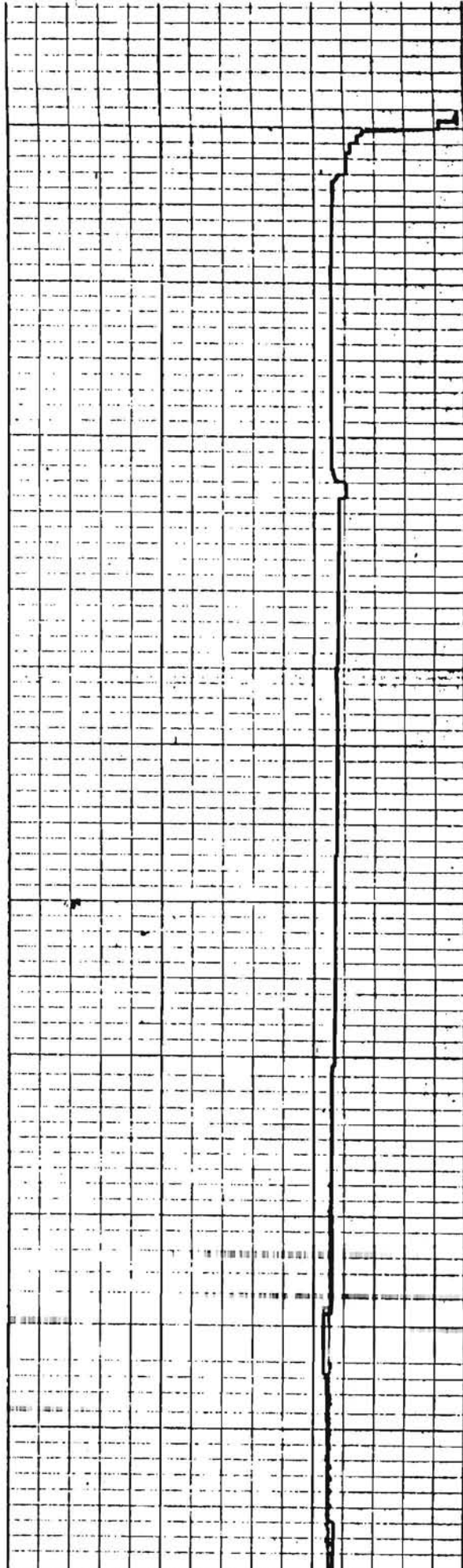
800

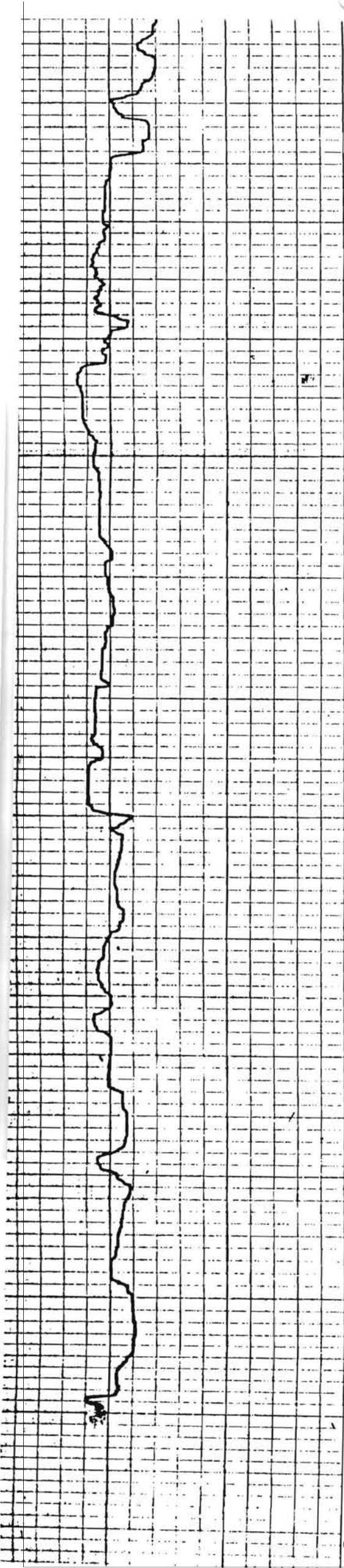
700

600

500

400





300

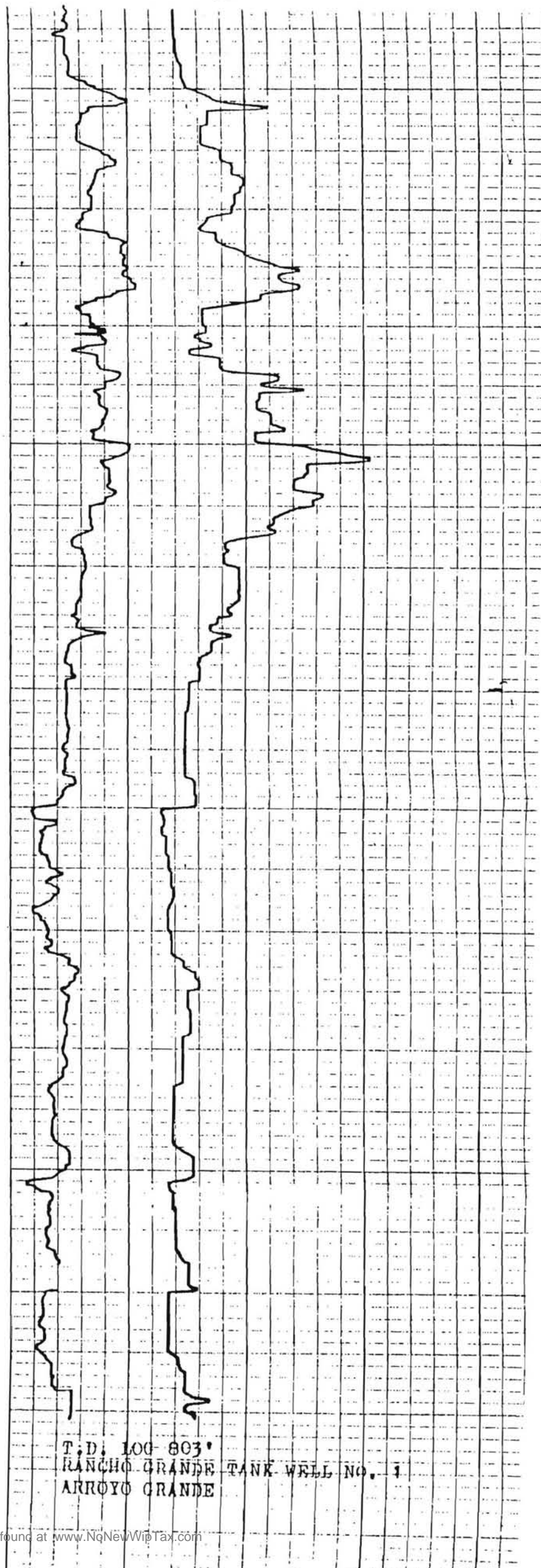
400

500

600

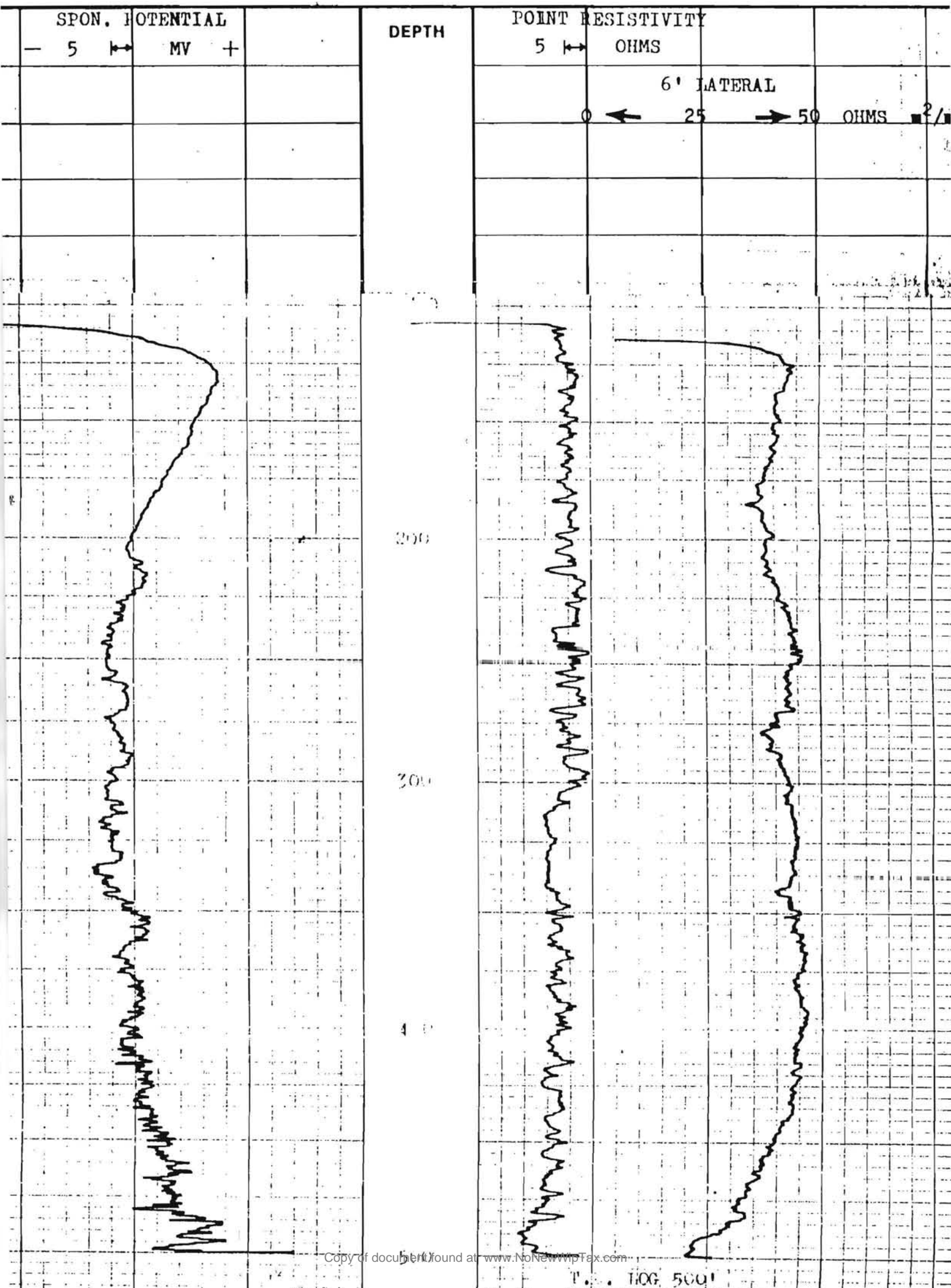
700

800



T.D. LOG 803'
RANCHO GRANDE TANK WELL No. 1
ARROYO GRANDE

WATER QUALITY	YIELD	FORMATION
ppm TDS	SHADING INDICATES AREAS OF PROBABLE YIELD. THE INDICATED YIELD IS USUALLY RELATIVE, BEING GREATER AS SHADING AREA INCREASES.	DESCRIPTION IS GENERAL, NOT GEOLOGICAL. INCLUDES GRAVELS. BASED ON ELECTRIC PROPERTIES INDICATED BY THE LOG. ALL DATA IS ALSO CONSIDERED IF AVAILABLE.



ELECTRIC WELL LOG

COMPANY CITY OF ARROYO GRANDE
 WELL MEADOW LARK & OAK PARK
 FIELD ARROYO GRANDE
 COUNTY SLO STATE CA

COMPANY CITY OF ARROYO GRANDE
 WELL MEADOW LARK & OAK PARK
 FIELD ARROYO GRANDE
 COUNTY SLO STATE CA
 LOCATION MEADOW LARK RD. & OAK PARK RD.
 Sec. _____ Twp. _____ Rge. _____
 TYPE LOG SP, PR, 6' I&T.

Permanent Datum GROUND LEVEL Elev. _____
 Log Measured From G.L. 0 Ft. Above Perm. Datum
 Drilling Measured From G.L. Elev. K.B.
 Date MAY 23, 1990 D.F. _____
 G.L. _____

Run-No.	1		
Depth — Driller	500	ft.	
Depth — GHD	500	ft.	
Bitm. Log Inter.	500	ft.	
Top Log Inter.	105	ft.	
Casing — Driller	20	ft.	
Casing — GHD	105	ft.	
Bit Size	1 1/8	in.	500 ft.
Bit Size	1 1/8	in.	ft.
Bit Size	1 1/8	in.	ft.
Type Fluid In Hole	<u>water</u>		
Source of Sample	<u>pit</u>		
PPM TDS	<u>600</u>		
Fluid Level	<u>full</u>		
Dens.			
PH			
Rim @ Meas. Temp.			
Rim @ Meas. Temp.			
Rim @ Meas. Temp.			
Time Since Circ.	<u>1</u>	hr.	
Logging Speed	<u>45</u>	ft./min.	
Tool Type and No.	<u>COMBO</u>		
Unit No.	<u>3</u>		
Location	<u>Cambria</u>		
Invoice No.	<u>7061</u>		
Recorded By	<u>Kenny Renz Associate Geologist</u>		
Witnessed By	<u>Driller</u>		

METHOD: REVERSE CIRCULATION

SCALE CHANGES		
Type Log	Depth	Scale Up Hole

BY: MAGGIORA BROS.
WATSONVILLE, CA.

All interpretations are opinions based on inferences from electrical or other measurements and we cannot, and do not guarantee the accuracy or correctness of any interpretation and we shall not be liable or responsible for any loss, costs, damages or expenses incurred or sustained by anyone resulting from any interpretation made by any of our agents or employees. These interpretations are also subject to Clause 6 of our General Terms and Conditions as set out in our current Price Schedule.

WATER QUALITY	YIELD	FORMATION
ppm TDS	SHADING INDICATES AREAS OF PROBABLE YIELD. THE INDICATED YIELD IS USUALLY RELATIVE, BEING GREATER AS SHADING AREA INCREASES.	DESCRIPTION IS GENERAL, NOT QUANTITATIVE. INCLUDES GRAVELS. BASED ON PROPERTIES INDICATED BY THE LOG DATA IS ALSO CONSIDERED IF AVAILABLE.

SPON. POTENTIAL	DEPTH	POINT RESISTIVITY
- 5 MV +		5 OHMS
		6' LATERAL
		25 OHMS
		50 OHMS

WELL PERMIT PLOT PLAN

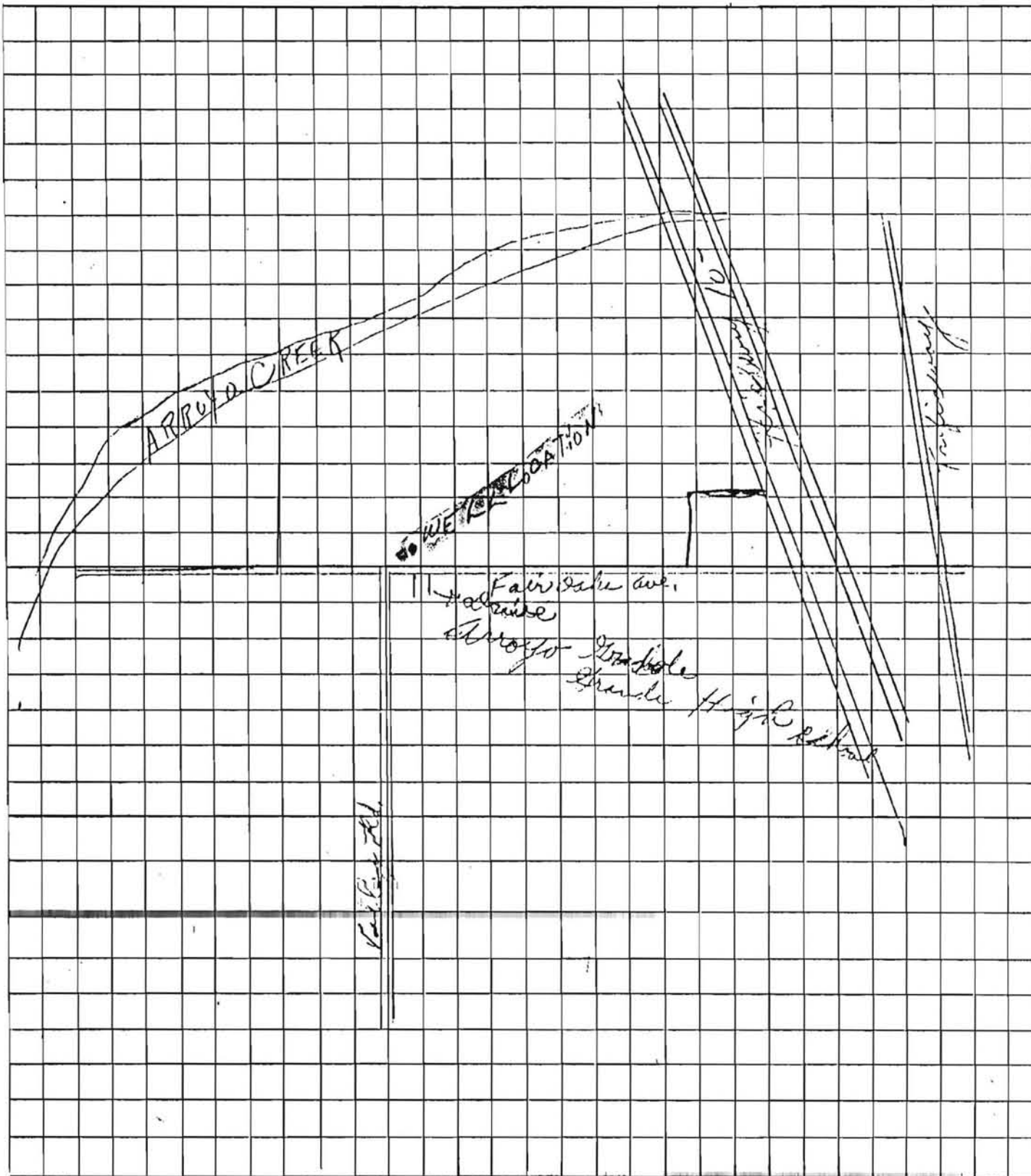
30 ~~Acres~~
Acres

SAN LUIS OBISPO COUNTY HEALTH DEPARTMENT
2191 Johnson Avenue
San Luis Obispo, California 93401
Telephone: 805/543-1200

SARU WATARI

SCALE: 1/4" = 25'

INDICATE BELOW THE EXACT LOCATION OF WELL WITH RESPECT TO THE FOLLOWING ITEMS: PROPERTY LINES, WATER BODIES OR WATER COURSES, DRAINAGE PATTERN, ROADS, EXISTING WELLS, SEWERS AND PRIVATE SEWAGE DISPOSAL SYSTEMS. INCLUDE DIMENSIONS.



CD-928

APPROVED BY
MINUTE MOTION
8/14/79

APPLICATION FOR WATER WELL PERMIT
ORDINANCE NO. 54 C.S.

Jed A.

TO: City of Arroyo Grande
Department of Public Works

Application No. _____
Date 8/19/79 1979

I, Stano Sarwatari, hereby apply for a permit to construct,

repair or abandon a well located on Lot _____ Block _____ Tract _____

other description VNIXM Pair Oaks Ave Across St. From A. G. High, Parcel

Owner/Agent _____

Address E. Halcyon Rd.

Well Driller MM Water Well Supply

STATEMENT AS TO WHY WATER CANNOT BE OBTAINED FROM THE CITY OF ARROYO GRANDE WATER SYSTEM:
Irrigation for 30 acres.

INTENDED USE: Industrial Domestic - Private Public Irrigation Other

TYPE OF WELL: Dig Driven Drilled Hand Bored Rotary Wells Other

CONSTRUCTION: Well : Depth (feet) 100 Diameter (inches) 12"
Casing: Gauge 3/8" Depth (feet) _____ Conductor & Cement NO

QUANTITY OF WATER REQUIRED FOR PROPOSED USE: (00) GPM

I hereby agree to comply with all laws and regulations of the City of Arroyo Grande, the San Luis Obispo County Health Department and the State of California pertaining to, or regulating well construction. Within fifteen days after completion of the well, I will furnish the City of Arroyo Grande and the County Health Department a log of the well and notify them before putting the well in use.

ATTACH MAP DRAWN TO SCALE SHOWING: (1) Key Map (2) Boundaries of property to be served (3) Location of proposed well on property.

Date 8/19 1979 Signed *[Signature]*
Owner or Contractor

OFFICIAL USE ONLY

COUNTY HEALTH DEPARTMENT: Approved Disapproved

Application

Date

ARROYO GRANDE CITY COUNCIL: Approved Disapproved

Resolution No. minute motion Date 9-14 1979

Application Fee \$25.00 paid, Receipt No. _____ Date _____ 1979

APPLICATION FOR WATER WELL PERMIT
ORDINANCE NO. 54 C.S.

TO: City of Arroyo Grande
Department of Public Works

Application No. _____
Date 10 - 3 1981

I, HILQ FUCHIYAKI, hereby apply for a permit to construct,
repair or abandon a well located on Lot _____ Block _____ Tract _____
other description _____

Owner/Agent WATER WELL SUPPLY

Address PO BOX 157 ARROYO GRANDE

Well Driller _____

STATEMENT AS TO WHY WATER CANNOT BE OBTAINED FROM THE CITY OF ARROYO GRANDE WATER SYSTEM:

Replacement Well For 25-A

INTENDED USE: Industrial Domestic - Private Public Irrigation Other
TYPE OF WELL: Dug Driven Drilled Hand Bored Rotary Wells Other

CONSTRUCTION: Well : Depth (feet) 110' Diameter (inches) 10"
Casing: Gauge 200 PVC Depth (feet) 110 Conductor & Cement 40'

QUANTITY OF WATER REQUIRED FOR PROPOSED USE: 400 GPM

I hereby agree to comply with all laws and regulations of the City of Arroyo Grande, the San Luis Obispo County Health Department and the State of California pertaining to, or regulating well construction. Within fifteen days after completion of the well, I will furnish the City of Arroyo Grande and the County Health Department a log of the well and notify them before putting the well in use.

ATTACH MAP DRAWN TO SCALE SHOWING: (1) Key Map (2) Boundaries of property to be served (3) Location of proposed well on property.

Date _____, 19____. Signed John Fair
Owner or Contractor

* * * * *

OFFICIAL USE ONLY

COUNTY HEALTH DEPARTMENT: Approved Disapproved

Sanitarian _____ Date _____, 19____

ARROYO GRANDE CITY COUNCIL: Approved Disapproved

Resolution-No. unite motion Date 10-31, 1981

Application Fee \$25.00 paid, Receipt No. _____ Date _____ 19____

CLERK

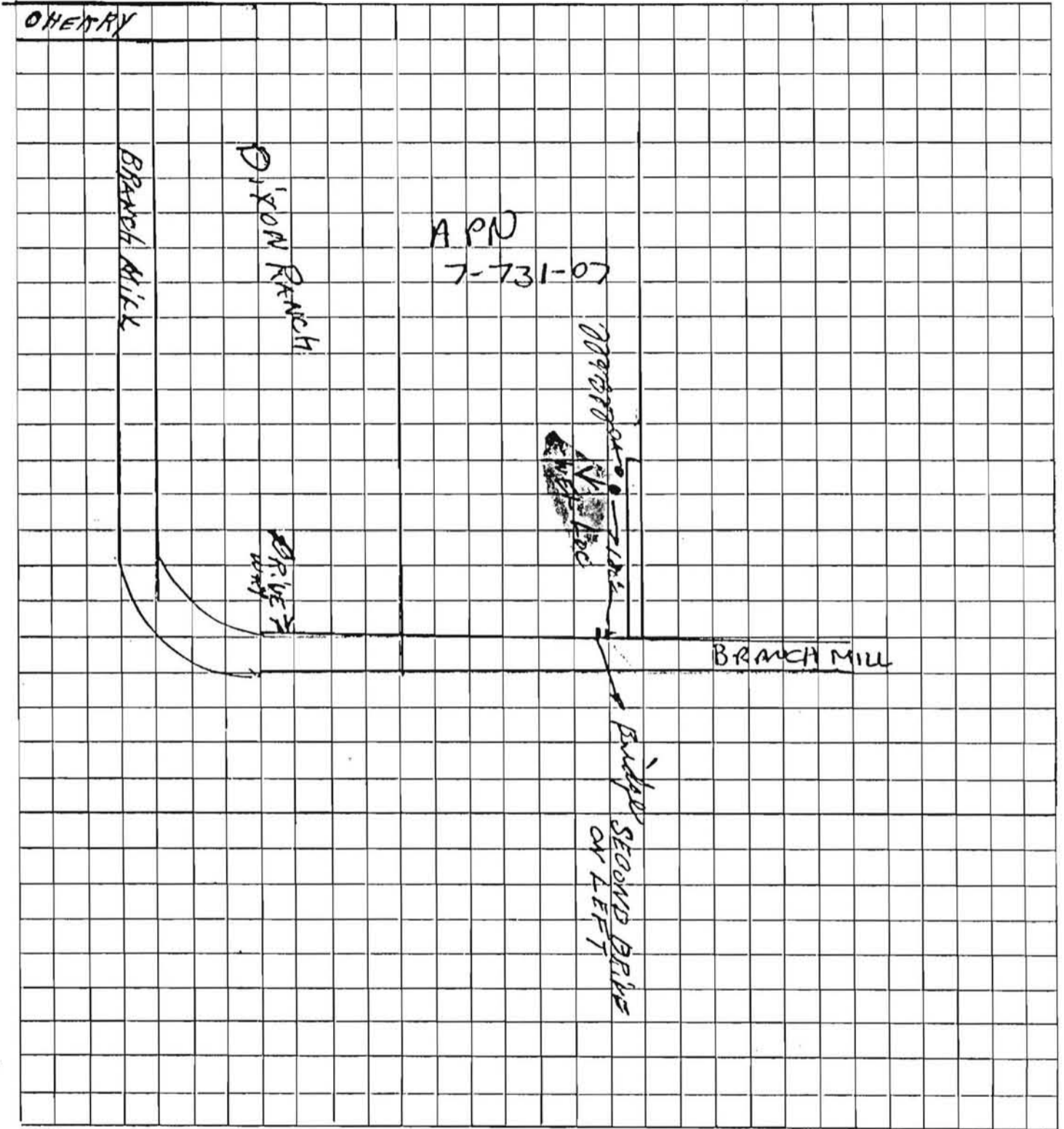
WELL PERMIT PLOT PLAN

Hilo Fuchiwaki

SAN LUIS OBISPO COUNTY HEALTH DEPARTMENT
2191 Johnson Avenue
San Luis Obispo, California 93401
Telephone: 805/543-1200

SCALE: 1/4" = 25'

INDICATE BELOW THE EXACT LOCATION OF WELL WITH RESPECT TO THE FOLLOWING ITEMS: PROPERTY LINES, WATER BODIES OR WATER COURSES, DRAINAGE PATTERN, ROADS, EXISTING WELLS, SEWERS AND PRIVATE SEWAGE DISPOSAL SYSTEMS. INCLUDE DIMENSIONS.



CD-928