




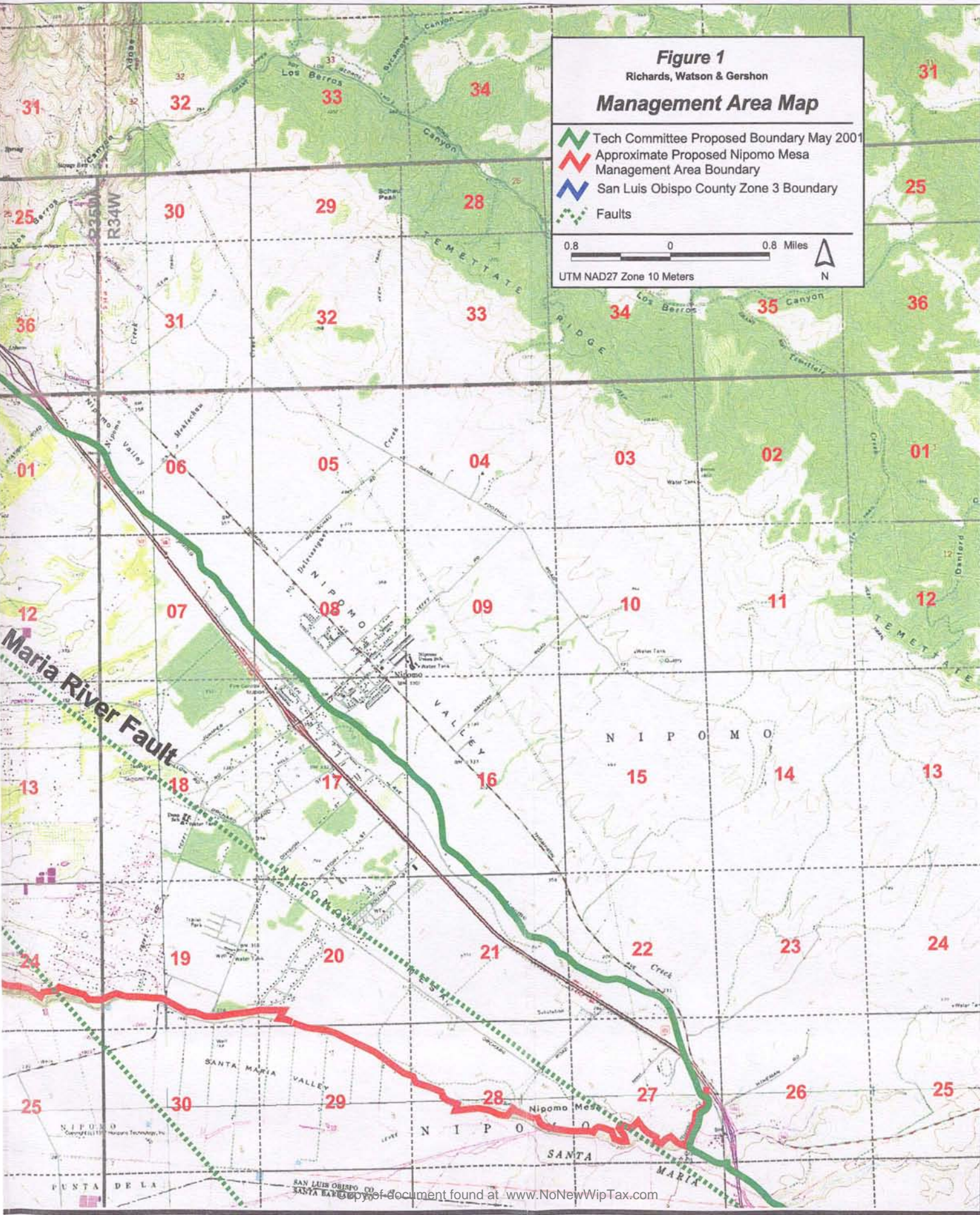
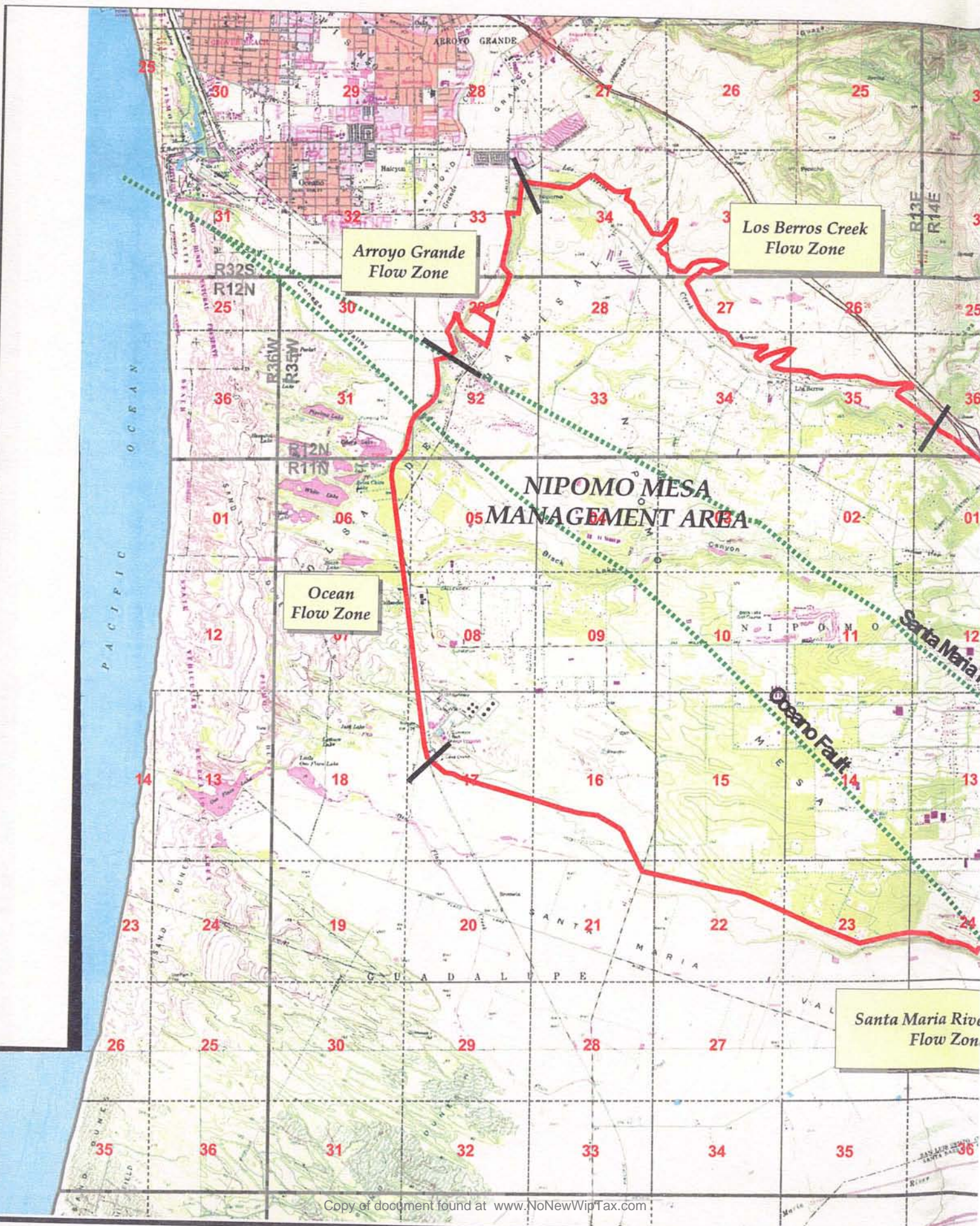


Figure 1
 Richards, Watson & Gershon
Management Area Map

-  Tech Committee Proposed Boundary May 2001
-  Approximate Proposed Nipomo Mesa Management Area Boundary
-  San Luis Obispo County Zone 3 Boundary
-  Faults

0.8 0 0.8 Miles 
 UTM NAD27 Zone 10 Meters





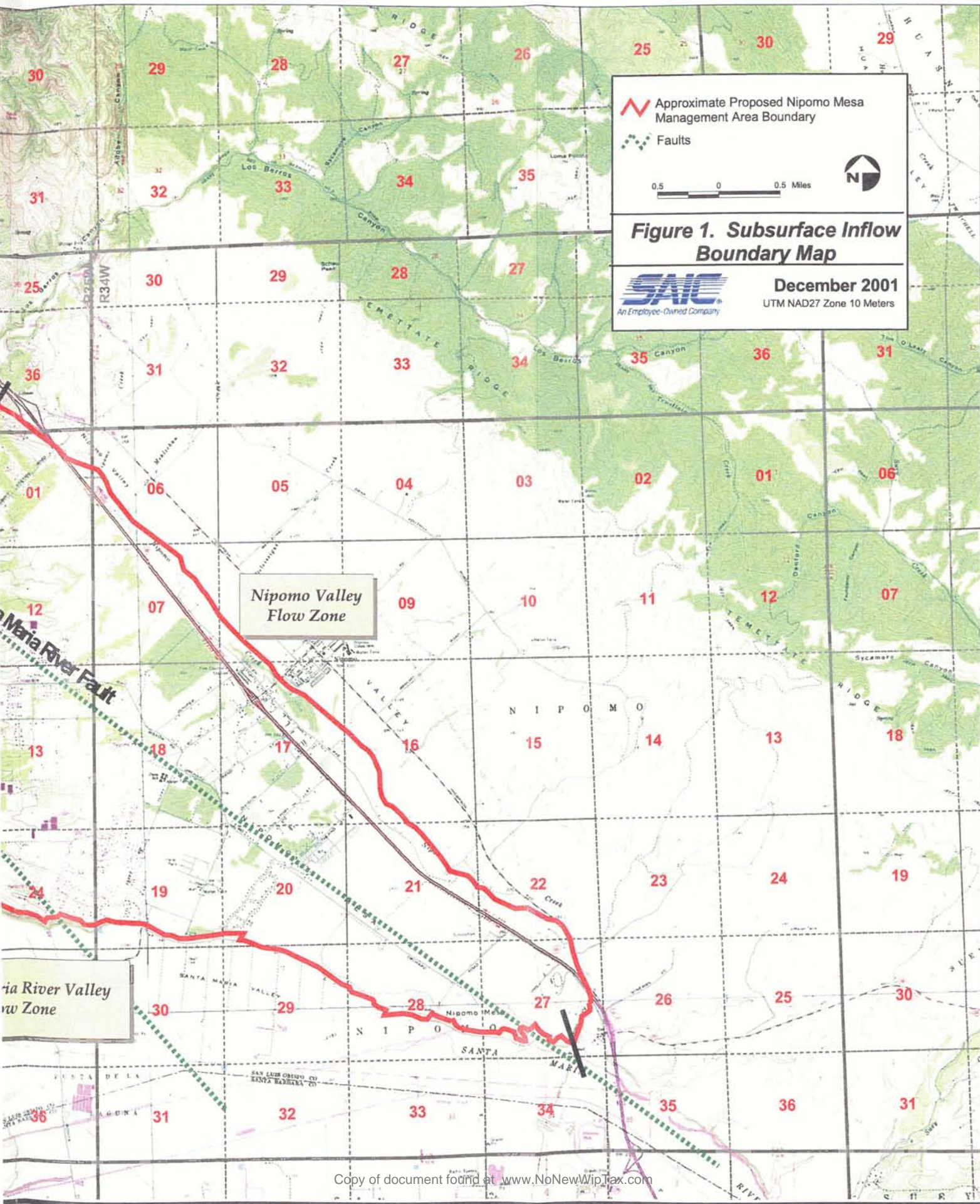
Arroyo Grande
Flow Zone


Los Berros Creek
Flow Zone

Ocean
Flow Zone

**NIPOMO MESA
MANAGEMENT AREA**

Santa Maria River
Flow Zone



 Approximate Proposed Nipomo Mesa Management Area Boundary

 Faults

0.5 0 0.5 Miles



Figure 1. Subsurface Inflow Boundary Map



December 2001
UTM NAD27 Zone 10 Meters

Nipomo Valley Flow Zone

Santa Maria River Fault

Santa Maria River Valley Flow Zone

