

Harold Snyder  
P.O. Box 926  
Nipomo, CA 93444  
(805) 929-2455 H

October 5, 2007

Nipomo Community Services District  
148 Wilson Street  
P.O. Box 326  
Nipomo, CA 93444

(805) 929-1133 Phone  
(805) 929-1932 Fax

Dear Bruce Buel:

I am requesting a color copy of the graphs of NCSD's report from SAIC, Figure 1, Figure 2, Figure 3 and Figure 4, presented at the September 12<sup>th</sup> 2007 Board meeting, Item C-3 "Revision of groundwater in storage underneath the Nipomo Mesa Management area as of April 2007, Project Number 01-0236-00-9100", located at:

[http://ncsd.ca.gov/Library/Board\\_Packet/BP%202007/BP%2009-12-07%20%20C3.pdf](http://ncsd.ca.gov/Library/Board_Packet/BP%202007/BP%2009-12-07%20%20C3.pdf)

On the posted document, Figure 1, Figure 2, Figure 3 and Figure 4 are in poor black and white

I am requesting that NCSD post an original PDF copy on their web site for everyone to see.

If NCSD is unwilling to do that within the 10 day limit of for public records I am requesting a paper color copy of Figure 1, Figure 2, Figure 3 and Figure 4

Thank You

Harold Snyder

Hand Delivered.

# NIPOMO COMMUNITY

## BOARD MEMBERS

MICHAEL WINN, PRESIDENT  
LARRY VIERHEILIG, VICE PRESIDENT  
CLIFFORD TROTTER, DIRECTOR  
ED EBY, DIRECTOR  
JAMES HARRISON, DIRECTOR



# SERVICES DISTRICT

## STAFF

BRUCE BUEL, GENERAL MANAGER  
LISA BOGNUDA, ASSISTANT ADMINISTRATOR  
JON SEITZ, GENERAL COUNSEL

---

148 SOUTH WILSON STREET POST OFFICE BOX 326 NIPOMO, CA 93444 - 0326  
(805) 929-1133 FAX (805) 929-1932 Website address: NCSD.CA.GOV

---

October 12, 2007

Mr. Harold Snyder  
P. O. Box 926  
Nipomo, CA 93444

**SUBJECT:** OCTOBER 5, 2007 PUBLIC RECORDS REQUEST RE PRESENTATION SLIDES

Dear Mr. Snyder,

Attached are color copies of the slides that you requested in your 10/5/07 Public Records request.

If you have any questions, please don't hesitate to call me.

Sincerely,

NIPOMO COMMUNITY SERVICES DISTRICT



Bruce Buel  
General Manager

CC: Public Records Request File  
Chronological File

T:\DOCUMENTS\STAFF FOLDERS\BRUCE\LETTERS\071012Snyder.DOC

# NIPOMO COMMUNITY

## BOARD MEMBERS

MICHAEL WINN, PRESIDENT  
LARRY VIERHEILIG, VICE PRESIDENT  
CLIFFORD TROTTER, DIRECTOR  
ED EBY, DIRECTOR  
JAMES HARRISON, DIRECTOR



# SERVICES DISTRICT

## STAFF

BRUCE BUEL, GENERAL MANAGER  
LISA BOGNUDA, ASSISTANT ADMINISTRATOR  
JON SEITZ, GENERAL COUNSEL

---

148 SOUTH WILSON STREET POST OFFICE BOX 326 NIPOMO, CA 93444 - 0326  
(805) 929-1133 FAX (805) 929-1932 Website address: NCSD.CA.GOV

---

October 12, 2007

Mr. Harold Snyder  
P. O. Box 926  
Nipomo, CA 93444

**SUBJECT:** OCTOBER 5, 2007 PUBLIC RECORDS REQUEST RE PRESENTATION SLIDES

Dear Mr. Snyder,

Attached are color copies of the slides that you requested in your 10/5/07 Public Records request.

If you have any questions, please don't hesitate to call me.

Sincerely,

NIPOMO COMMUNITY SERVICES DISTRICT



Bruce Buel  
General Manager

\$2.30

CC: Public Records Request File  
Chronological File

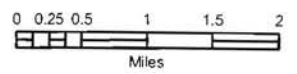
T:\DOCUMENTS\STAFF FOLDERS\BRUCE\LETTERS\071012Snyder.DOC



Figure 1  
NMMA Potential Monitoring  
Wells & Service Areas

CREATED: DB

Date: 8/21/2007

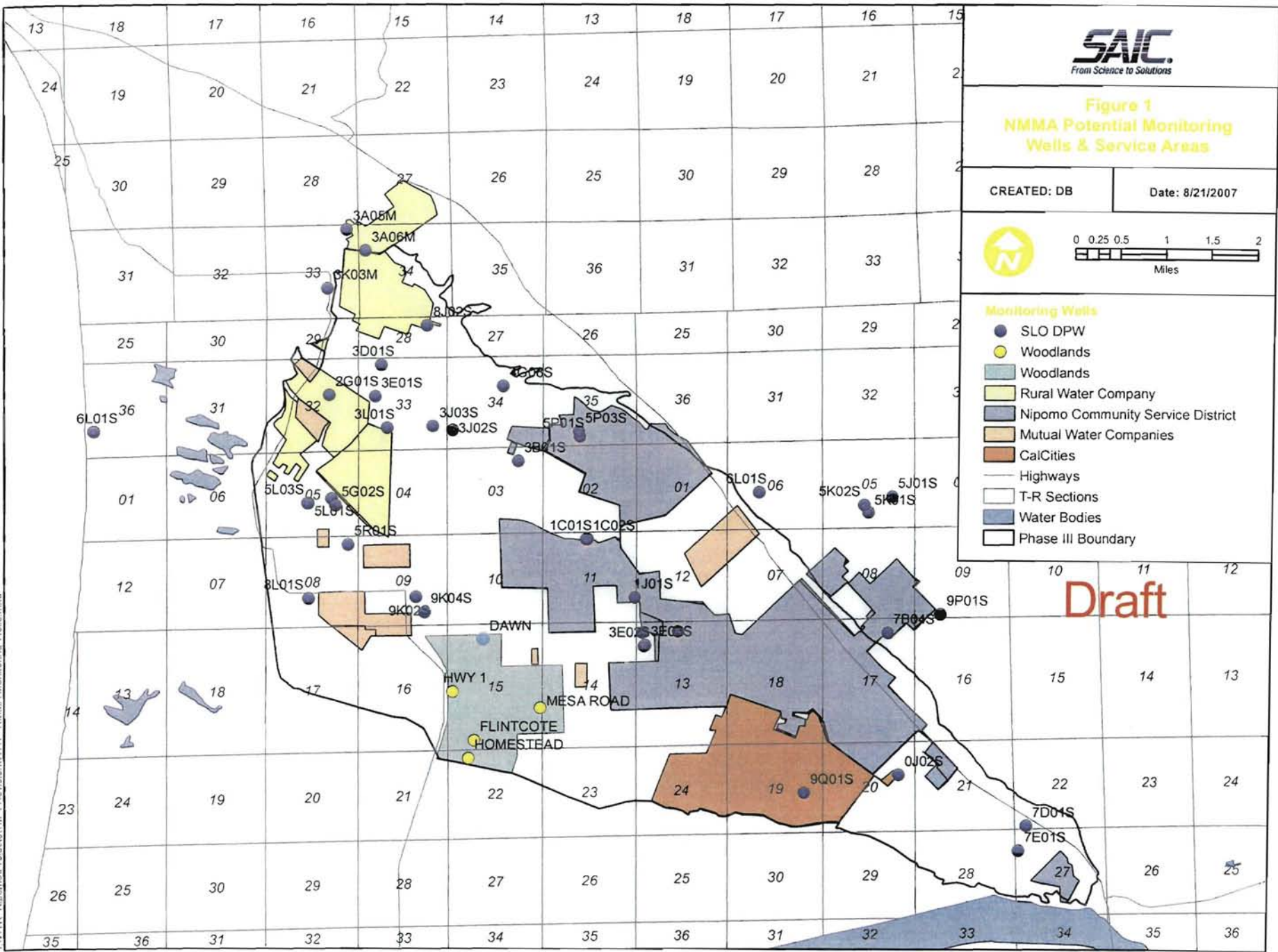


Monitoring Wells

- SLO DPW
- Woodlands
- Woodlands
- Rural Water Company
- Nipomo Community Service District
- Mutual Water Companies
- CalCities
- Highways
- T-R Sections
- Water Bodies
- Phase III Boundary

Draft

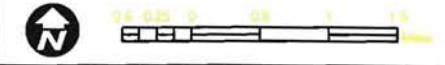
T:\WTR\_Nipomaa\Projects\TMR\_4\_Revision\WTR\_NMMA\_Monitoring\_Wells.mxd



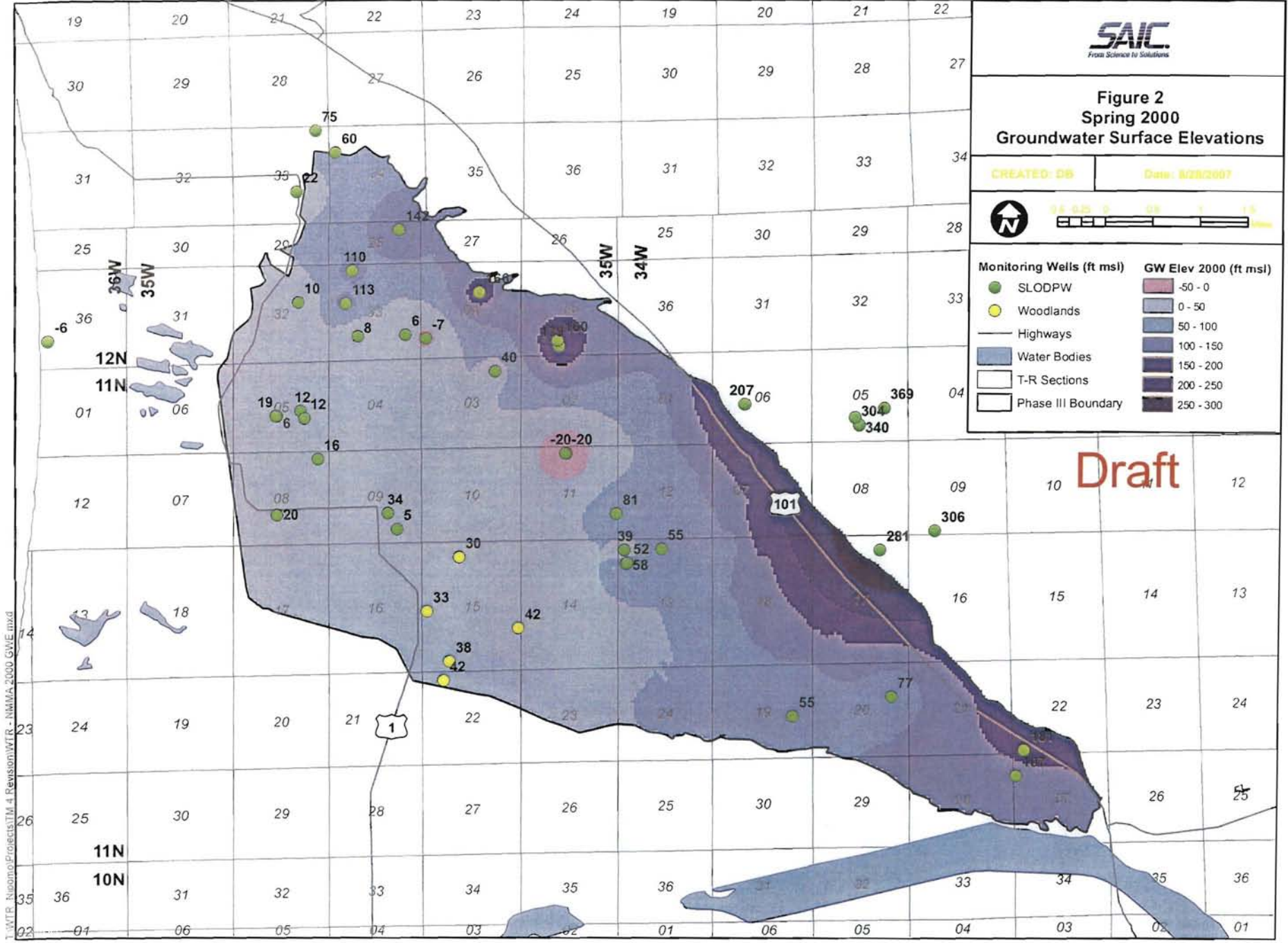


**Figure 2**  
**Spring 2000**  
**Groundwater Surface Elevations**

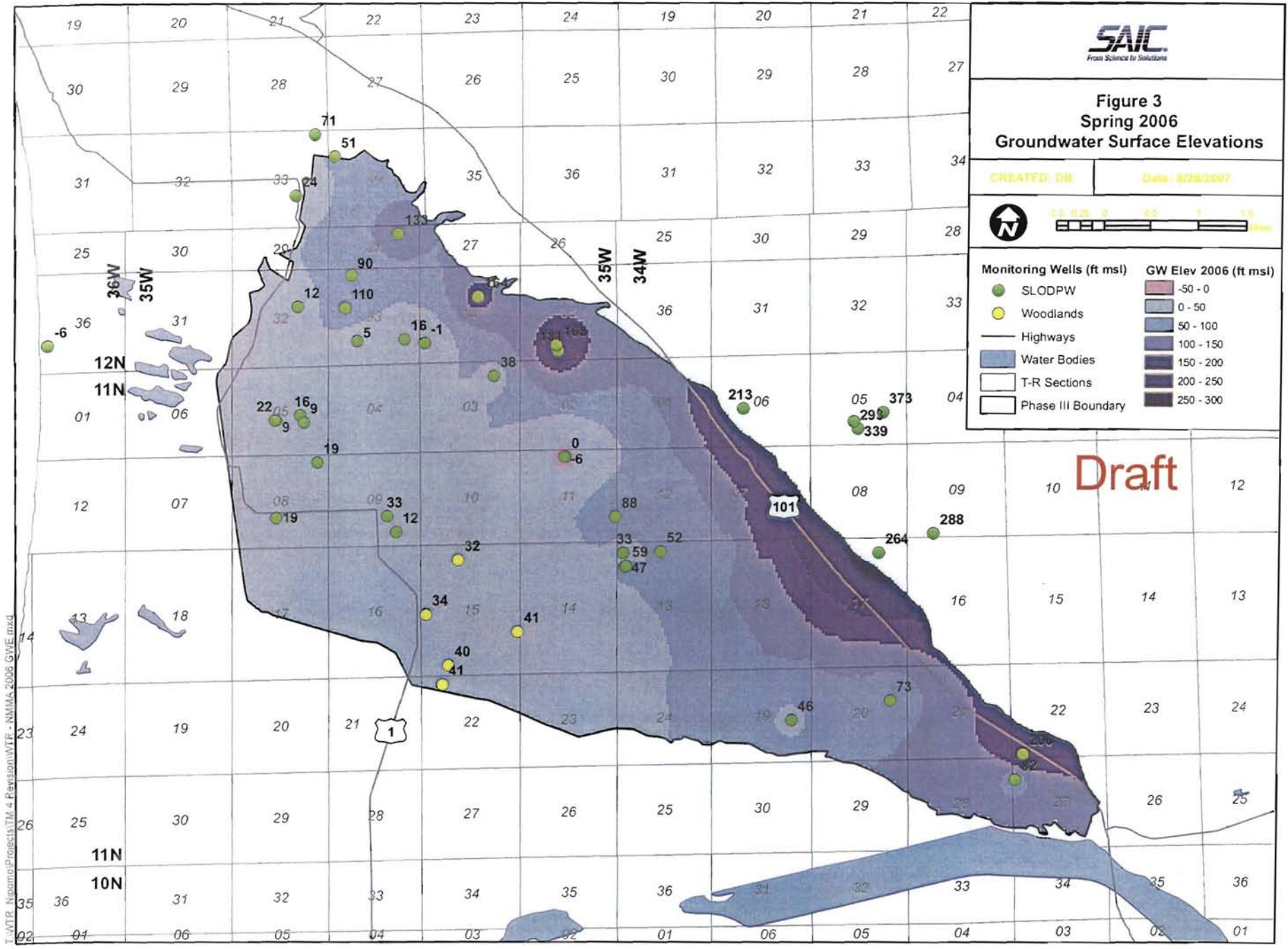
CREATED: DB Date: 8/28/2007



Monitoring Wells (ft msl)		GW Elev 2000 (ft msl)	
SLODPW	-50 - 0	0 - 50	100 - 150
Woodlands	50 - 100	150 - 200	200 - 250
Highways	150 - 200	250 - 300	
Water Bodies			
T-R Sections			
Phase III Boundary			



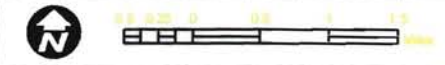
T:\WTP\_Neonno\Projects\TM 4 Revision\WTR - NMMA\_2000 GWE.mxd



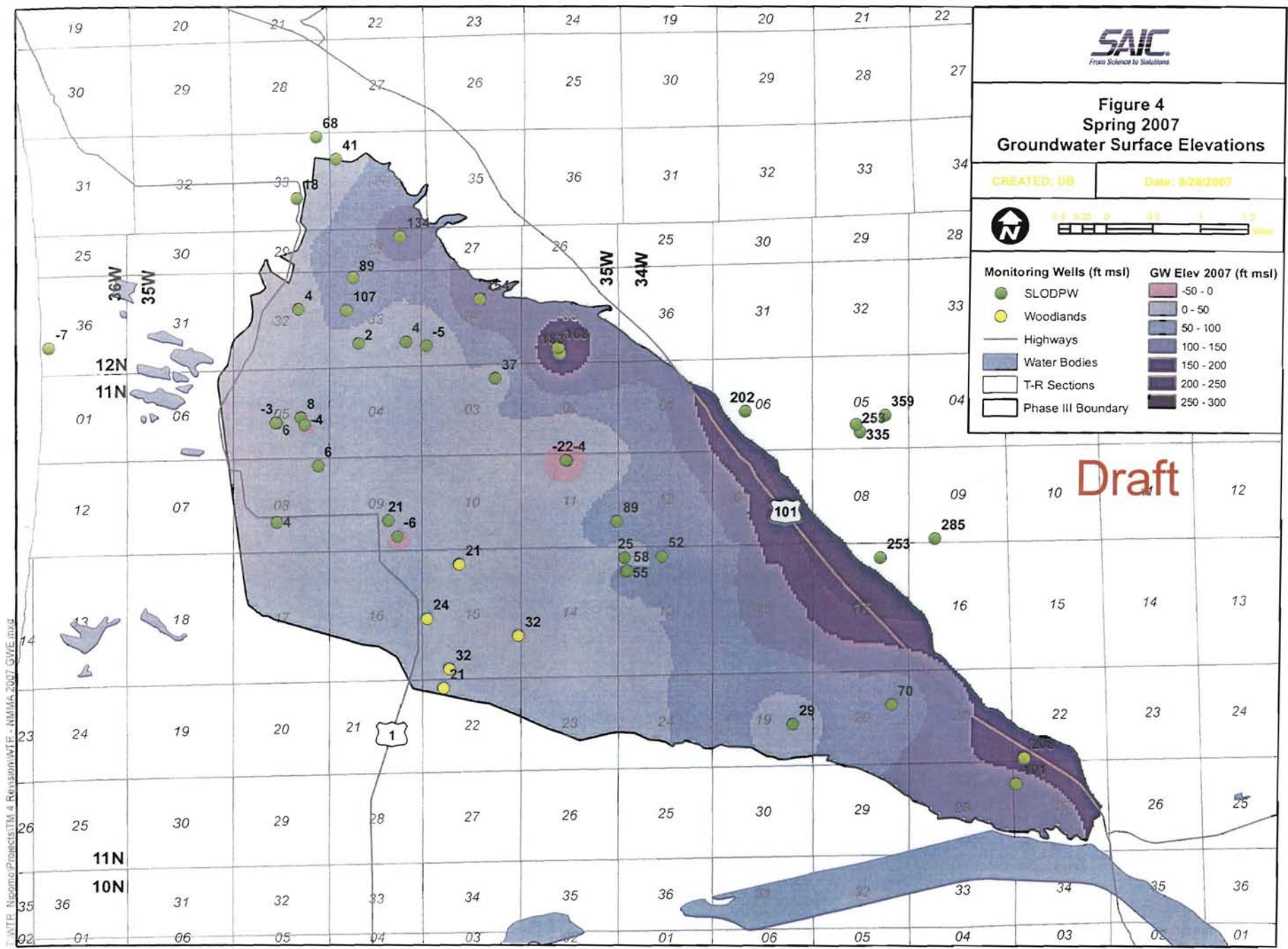


**Figure 4**  
**Spring 2007**  
**Groundwater Surface Elevations**

CREATED: US Date: 8/28/2007



Monitoring Wells (ft msl)	GW Elev 2007 (ft msl)
● SLODPW	-50 - 0
● Woodlands	0 - 50
— Highways	50 - 100
— Water Bodies	100 - 150
— T-R Sections	150 - 200
— Phase III Boundary	200 - 250
	250 - 300



Draft

\\NTE\Info\proj\proj\ITM 4 Revision\WTF - NMMA 2007 GWE.mxd