






Legend

-  NCSO ASSESSMENT BOUNDARY
-  BENEFIT UNIT ASSESSMENT BASED ON EXISTING USE (85%)
-  BENEFIT UNIT ASSESSMENT BASED ON FUTURE USE (9%)
-  BENEFIT UNIT ASSESSMENT BASED ON EXISTING AND FUTURE USE (5%)
-  NO BENEFIT UNIT ASSESSMENT (2%)

**NIPOMO COMMUNITY SERVICE
 BENEFIT UNIT ASSESSMENT
 NIPOMO MESA SUPPLEMENTAL WATER
 ASSESSMENT DISTRICT NO.**





**COMMUNITY SERVICES DISTRICT
 BENEFIT UNIT ASSESSMENT MAP
 SUPPLEMENTAL WATER PROJECT
 ASSESSMENT DISTRICT NO. 1**



SCALE: NTS

CONFIDENTIAL - NOT FOR PUBLIC DISTRIBUTION

MAP PRODUCED: JANUARY 2012

NOTES:
 BASEMAP COMPILED FROM
 GIS DATA PROVIDED BY NCSO
 AND DEVELOPED BY WALLACE
 GROUP. WALLACE GROUP DID
 NOT PERFORM SURVEY
 SERVICES FOR THIS MAP.
 NOT A LEGAL DOCUMENT.